

QUEBEC



- | | | | | | |
|------------|--|----------------|------------|--|----------------|
| 1 | Saint-Georges-De-Malbaie (Perce) Camping Du Cap Rouge Δ + | PG. 263 | 5 | Notre-Dame-du-Laus Tarmigan Camping Δ + | PG. 263 |
| 2 | New Richmond Duthie Point Festival Park Δ | PG. 263 | 6 | Saint-Jean-Baptiste Camping Auclair | PG. 263 |
| 3 | Levis Camping Transit Δ | PG. 263 | 6.2 | Saint-Philippe de Laprairie Camping La Cle des Champs RV Resort | PG. 264 |
| 4 | Saint-Paulin Camping Belle Montagne Δ + | PG. 263 | 6.3 | St Jacques Le Mineur Camping Du Lac Mineur Δ | PG. 264 |
| 4.2 | Shawinigan Camping Rouillard Δ | PG. 264 | | | |

ALSO OFFERS: Δ = 50% OFF TENT RATE, + = RENTAL ACCOMMODATIONS
(CABINS, HOTEL ROOMS, ETC) DISCOUNTS - SEE PGS 268-278

3 CAMPING TRANSIT

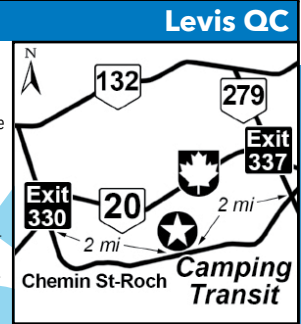
600 Chemin St Roch, Levis QC G6Y 0W3
GPS: 46.8118, -71.0532
P: (418) 838-0948, (888) 882-0948
W: www.campingtransit.com
E: info@campingtransit.com
RV: \$60* **PA:** \$30*
TENT: \$39* **PA:** \$19.50*



I: 200 total RV sites, can accommodate big rigs, 125 pull thrus. WiFi (\$), phone, ice, ping pong, biking, volleyball, & playground.

D: From Montreal: Hwy. 20 east, take Exit 330 (Chemin St-Roch) and turn left. Go 2 mi to Camping Transit. From Riviere Du Loup: Hwy. 20 west to Exit 337 (Rd 279). At the stop sign turn right, and go over the highway to first right. Go 2 mi to Camping Transit. From Rd 132: take Lallemand Rd (becomes Chemin St-Roch) 4 mi to Camping Transit.

N: Camping Transit is open from April 19th through October 20th. P.A. discount is valid from April 19th through June 9th and September 9th through October 20th. P.A. members must stay a minimum of two nights to receive the P.A. discount. P.A. discount is not valid with any other discounts. Cash only. Pets welcome, must be on a leash. *Plus tax. Rates are for 2 people, \$12.00 for each additional person per night. \$5.00 additional for 50 amp service per night. \$1.00 per pet, per day. \$3.50 additional charge for Wi-Fi per day.

**2 DUTHIE POINT FESTIVAL PARK**

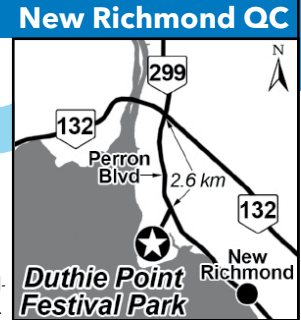
351 Perron Boulevard West, New Richmond QC G0C 2B0
GPS: 48.172378, -65.896805
P: (418) 391-6097
W: www.duthiepoint.com
RV: \$30 **PA:** \$15
TENT: \$15 **PA:** \$7.50



I: Located on an 82-acre historical site, the park includes walking trails, forest, a beach and historical buildings including a lighthouse. The camping area has 8 Water/Electric RV sites and can accommodate any size RV. In addition, we have room for 200+ dry camping and tent sites. Tent style showers available. Common areas include BBQs, campfire and large (120 x 40 foot) building.

D: Located 2 miles from New Richmond. From Quebec Route 132, take the Perron Boulevard West/Route 299 exit south toward New Richmond approximately 2.8 kilometers (1.8 miles). You'll see an old general store - go through the parking lot and gate and follow the gravel road 1.6 kilometers (1 mile) to the camping area.

N: Open June thru October. P.A. is not valid during New Richmond Bluegrass Festival and New Richmond Country Fest. P.A. discount is valid for 3 nights. See management for discounts on longer stays. Reservations are recommended. There is no dumping station on-site, however, there is one less than 3 kilometers (1.8 miles) from campground.

**5 TARMIGAN CAMPING**

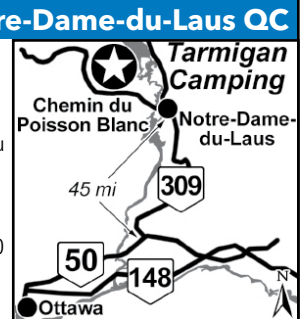
907 Ch Poisson Blanc, Notre-Dame-du-Laus QC J0X 2M0
GPS: 46.119362, -75.679346
P: (819) 767-2559
W: www.tarmigan.com
E: tarmigan@tarmigan.com
RV: \$32* **PA:** \$16*
TENT: \$30* **PA:** \$15*



I: 100 total RV sites, can accommodate RVs up to 35ft. Propane bottle exchange, phone, open hall, recycling center, fishing bait & tackle, boat rentals, docks, boating, canoeing, and more!

D: Located 60 miles from Ottawa and 150 miles from Montreal. Take Rte 50 from Ottawa or Rte 148 from Montreal to Rte 50. Buckingham/Masson, turn north onto Highway 309 and go 45 miles to N.D. Du Laus. Turn left on to bridge before the church. At the stop sign, turn right on to Ch. Poisson Blanc. Go 5 miles (8 kms) to Tarmigan Camping.

N: Open May 15th through October 15th. P.A. discount is valid for 2 days. Pets allowed on leash. *\$3.00 additional charge for 30 amp service. \$3.50 additional charge per day for pets. \$6.00 additional charge per day for boat facilities. Rate is in Canadian \$.

**1 CAMPING DU CAP ROUGE**

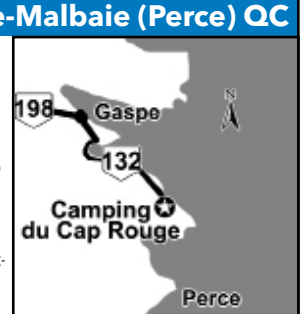
2009 Route 132 East, Saint-Georges-De-Malbaie (Perce) QC G0C 2X0
GPS: 48.661146, -64.224105
P: (418) 645-3804
W: www.campingcaprouge.com
E: campingcaprouge@gmail.com
RV: \$40-45* **PA:** \$20-22.50*
TENT: \$34* **PA:** \$17*



I: 93 RV sites in total, can accommodate RVs up to 30ft with 30 amps, site for the Westfalia with two 15/30 amp services, wood, telephone, barbecue, fire pits, convenience store and restaurant on site. Nature observation, trout fishing and striped bass fishing (river and sea on site). Easy access to the sea for kayaking, canoeing and scuba diving. All-inclusive rental trailers available.

D: 2009, route 132 east, St-Georges de la Malbaie, Percé. Located at the water's edge, facing Forillon Park. The Cap Rouge campground is halfway between Gaspé and Percé.

N: Open June 1 to September 30. P.A. discount is not valid July thru August 24th. P.A. discount is valid for 6 nights. Reservations only accepted by email campingcaprouge@gmail.com. Cash or debit card only. Credit cards are not accepted. Pets welcome. *Plus tax. Rates are for 2 adults and 2 children. \$10 for each additional person. Rates: Class B & C \$40-45, PA \$20-22.50 and Class C \$45, PA \$22.50.

**6 CAMPING AUCLAIR**

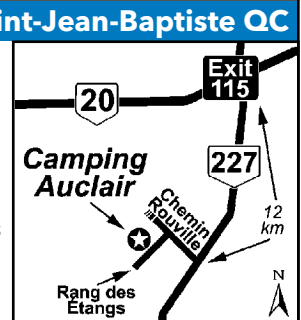
4450 Rang des Etangs, Saint-Jean-Baptiste QC J0L 2B0
GPS: 45.518544, -73.162811
P: (450) 467-1898
W: www.campingauclair.ca
E: campingauclair@videotron.ca
RV: \$72* **PA:** \$36*



I: Camp hosts speak English. 172 total RV sites, can accommodate RVs up to 40ft.

D: Located 25 miles from Montreal and 82 miles from Plattsburgh. From Autoroute 20: Autoroute 20 exit 115 towards Grand-Allée Left on route 229 (Chemin Benoit) and turn right on Rang de la Riviere Nord. Turn right on Chemin Rouville. Turn left on Rang des Etangs. For alternate routes please see our website

N: No. Enr.: 200336. Open mid May through September. Reservations required by phone or email (no drive-ups). P.A. is valid a maximum of 2 nights, per season. P.A. discount is valid Monday thru Thursday nights only. P.A. not valid on all long holiday weekends (Memorial, St-Jean, July 1st, and Labour Day) and Quebec Construction holidays. Pets welcome with restrictions. *Rates are for 2 adults and 2 children under 18. \$6 for each additional adult.

**4 CAMPING BELLE MONTAGNE**

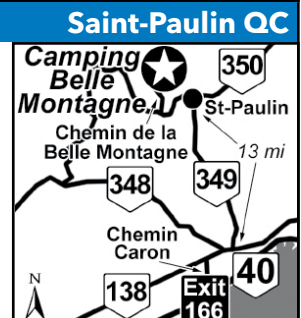
2470 Chemin Belle Montagne, Saint-Paulin QC J0K 3G0
GPS: 46.412392, -73.060566
P: (819) 268-2881
W: www.campingbellemontagne.com
E: info@campingbellemontagne.com
RV: \$47.83* **PA:** \$23.92*
TENT: \$39.14* **PA:** \$17.40*



I: Located on the Riviere du Loup. 121 grass sites, can accomm RVs up to 50' (50 f x 40 f). Park also offers - water, phone, ice, propane, picnic tables, restaurant, recycling center, kayak, petanque, mountain foot path, biking, fishing, volleyball, lightened tennis court, & horseshoes.

D: From Montreal, QC: Hwy 40 E, EX 166 (Louiseville). Continue over the bridge and as far as Rte 138. Turn R on Rte 138 E, toward Louiseville. At 3rd stoplight, the Louiseville Church, turn L on Rte 349 N toward St-Paulin, & continue 13 mls. At stop in the centre of village of St-Paulin, turn L and drive 2 mls.

N: Open mid May - mid October. P.A. valid 7 days max. P.A. number is required on reservations and cannot be combined with any other discount. P.A. not valid on St. Jean Baptiste (June 20-22), Confederation Day (June 28-30), Labor Day (Aug 29-31), and Thanksgiving (October 10-12). Cash only. Pets welcome, must be leashed. *Tax not included. Rates based on 2 adults, \$9 add'l for each extra adult per night.



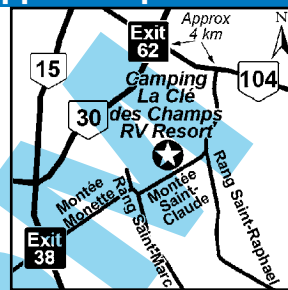
6 CAMPING LA CLÉ DES CHAMPS RV RESORT**Saint-Philippe de Laprairie QC**

415 Montée St-Claude, Saint-Philippe de Laprairie QC J0L 2K0
GPS: 45.361574, -73.445768
P: (450) 659-3389, (877) 659-3389
W: www.campinglaclédeschamps.com
E: info@campinglaclédeschamps.com
RV: \$74* **PA:** \$37*

I: 201 total RV sites (35 overnight sites & 166 seasonal & long term sites), can accommo RVs up to 45ft, paved patio, table & chairs, swing, fire pits, & recycling.

D: Near Autoroutes 15 & 30, minutes from Saint-Bernard-de-Lacolle (Champlain) Border. From Hwy 20, EX98 to Hwy 30 W EX62. Follow Rte 104 E about 4km, to blue signs. From Hwy 10, EX11 to Hwy 30 W EX62. Follow Rte 104 E about 4km, to blue signs. From Hwy 15, EX38 toward Saint-Philippe & follow blue signs directions.

N: Open April thru Oct (weather permitting). PA is not valid May 27th thru Sept 4th, 2024. PA is valid Sun thru Thurs nights only. PA not valid during holidays, holiday weekends & weekends year-round. PA valid for 4 nights. PA not valid for VIP sites. Limited number of overnight sites. Low season April 2024 thru May 24, 2024 & Labor Day thru October 2024. Credit or debit cards accepted. Pets must be leashed & cleaned up after. *Plus tax. Rates for 2024 season. Rates subject to change. Rates for 2 adults & 2 children. \$7.50 for each add'l child & \$10 for each add'l adult.

**4 CAMPING ROUILLARD****Shawinigan QC**

5095 Avenue Tour Du Lac, Shawinigan QC G0X 1L0
GPS: 46.617659, -72.614139
P: (866) 538-2159
W: www.campingrouillard.ca
E: info@campingrouillard.ca
RV: \$58* **PA:** \$29*
TENT: \$40* **PA:** \$20*

I: 300 sites. Can accommodate RVs up to a length of 45ft. Free WiFi. Shaded and sunny sites. Rental boats, dump station, water, sewer, ice, canoeing, ATV, biking, bike trails, shuffleboard, Golf Par 3, basketball, volleyball, picnic area, ping pong, snack bar, kids park, and more! We can fill RVs & propane tanks with propane.

D: Located 30 miles from Trois-Rivières and 10 miles from Shawinigan. From Quebec City, Highway 40 west, to road 359 North (Exit 220), follow the signs. From Montreal, take either Highway 20 or 40 east to Highway 55 north, exit St-Tite.

N: P.A. discount is not valid between June 20th - September 20th during the weekend and holidays. Credit Cards accepted. Pets welcome, but must be leashed. *Plus Tax. Rates are based on two adults and two children, \$15.00 additional charge for each extra person per night. \$2.50 per dog, per night.

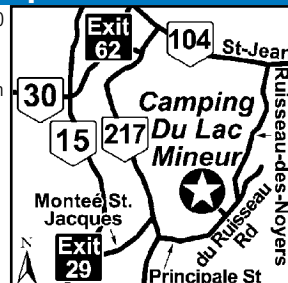
**6 CAMPING DU LAC MINEUR****St Jacques Le Mineur QC**

397 A Chemin De Ruisseau, St Jacques Le Mineur QC J0J 1Z0
GPS: 45.298929, -73.413098
P: (450) 346-0640
W: www.campingdulacmineur.com
E: info@campingdulacmineur.com
RV: \$35-45* **PA:** \$17.50-22.50*
TENT: \$35-45* **PA:** \$17.50-22.50*

I: 160 sites. RVs to 40'. Beach, lakes, waterslides, store, BBQ, ice & more. 160 sites, peut recevoir des roulottes de 40 pieds. Plage, lacs, glissades d'eau, location de pedalos/kayaks.

D: Hwy 15 S, EX29 to St-Jacques (3km), Rd217 on R (2 km), Principale St on L (2 km). From Hwy30, EX62 to St-Jean (6km), Ruisseau des Noyers on R (8km), du Ruisseau Rd on R (0.3km). De l'aut. 15 S, srt. 29 dir. St-Jacques 3 km, rte 217 à droite (2 km), Principale à gauche (2km). De l'aut. 30, srt. 62 vers St-Jean (6 km), Ruisseau des Noyers à droite (8km), ch. du Ruisseau à droite (0.3km).

N: Open Apr 24-Oct 12. PA not valid June 19-Sep 7 & weekends (Fri/Sat), see management for other discounts. Cash only. *Rates 2 adults/4 children. Ouvert du 24 avril-12 octobre. PA est non valide du 19 Juin au 7 Sept ni durant les fins de semaines (vendredi/samedi). Veuillez nous contacter pour connaître nos rabais disponibles lorsque PA n'est pas valide. Argent comptant seulement. *Tarifs 2 adultes/4 enfants.

**Notes:**