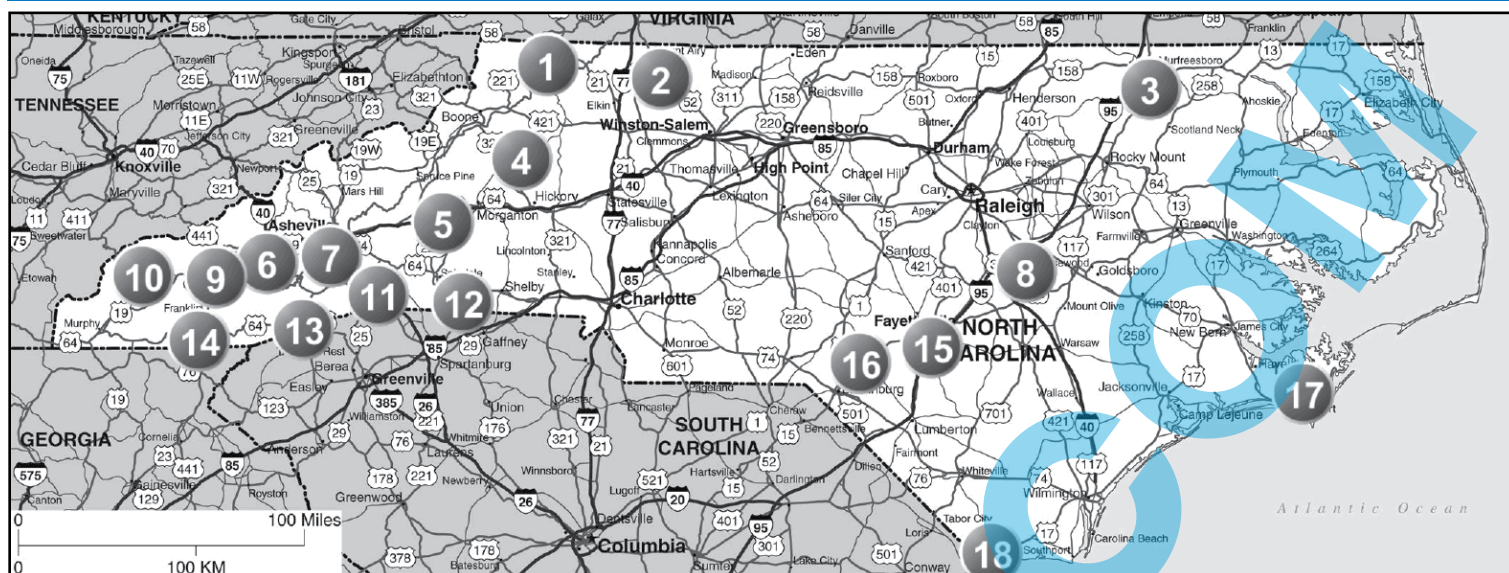


NORTH CAROLINA



1	Piney Creek Rivercamp USA	PG. 154	11	Hendersonville Red Gates RV Park	PG. 153
2	Mount Airy Mayberry Campground	PG. 153	11.2	Saluda Orchard Lake Campground Δ +	PG. 154
3	Roanoke Rapids RV Resort At Carolina Crossroads	PG. 154	12	Forest City Foothills Family Campground Δ +	PG. 152
4	Ferguson Leatherwood Mountains Resort	PG. 151	13	Rosman Lazy J Campground Δ	PG. 154
4.2	Lenoir Thousand Trails Green Mountain Park	PG. 153	14	Franklin Cartoogechaye Creek Campground Δ +	PG. 152
5	Marion Barefoot Landing Camping Resort	PG. 153	14.2	Franklin Franklin RV Park and Campground	PG. 152
6	Sylva Moonshine Creek Campground	PG. 154	14.3	Franklin High Country Haven Camping and Cabins	PG. 152
6.2	Waynesville Pride RV Resort	PG. 155	14.4	Hayesville Magical Mountain Resorts, The Enchanted Forest	PG. 153
7	Asheville Wilson's Riverfront RV Park	PG. 151	14.5	Otto Lazy Z Campground +	PG. 153
7.2	Candler Hominy Valley RV Park	PG. 151	15	Fayetteville Art's RV Sites	PG. 151
8	Four Oaks Four Oaks Lodging & RV Resort Δ +	PG. 152	16	Wagram Pine Lake RV Resort	PG. 155
9	Franklin Rose Creek Campground And Cabins	PG. 152	17	Beaufort Beaufort Waterway RV Park +	PG. 151
9.2	Whittier Fort Wilderness RV Park +	PG. 155	18	Sunset Beach Wishing Well Δ	PG. 154
10	Fontana Dam Fontana Village Resort/Campground	PG. 151	18.2	Tabor City Carrollwoods RV Park At Grapefull Sisters Vineyard	PG. 155

ALSO OFFERS: Δ = 50% OFF TENT RATE, + = RENTAL ACCOMMODATIONS
(CABINS, HOTEL ROOMS, ETC) DISCOUNTS - SEE PGS 268-278



Asheville NC

Beaufort NC

Candler NC

Fayetteville NC

Ferguson NC

Fontana Dam NC

Fontana Village Resort

Woods Rd

Highway 129, Highway 28, Highway 19/74

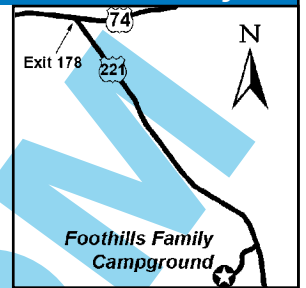
12 Foothills Family Campground

1661 Hogan Rd, Forest City NC 28043
GPS: 35.212461, -81.857032
P: (828) 245-4064
W: www.foothillsfamilycampground.com/
E: campingfanatics@bellsouth.net
RV: \$40* **PA:** \$20*
TENT: \$40* **PA:** \$20*

I: 70 total RV sites, can accommodate RVs up to 50ft. Pavilion. In quiet country setting with trees.

D: Park is located 17 miles from Spartanburg, SC, 3-1/2 miles from the South Carolina border, 25 miles West of Shelby, NC and 50 miles southeast of Asheville, NC. From Jct. Hwy. 74 (Exit 178) and Hwy. 221. Go 7 1/2 miles south on Hwy. 221, then one mile west on Hogan Road. Entrance is on the right. From Spartanburg take 85 to 221 (Exit 78) travel 17 miles north to Hogan Rd, turn left. Park is 1 mile on right. *Our area is not GPS friendly, please follow written directions to park.

N: Open year-round! PA valid Sunday thru Thursday, excluding all Major Holidays. Cash or debit preferred. *Rates are for 2 adults and 2 children, \$4.00 for each additional person.

**Forest City NC****8 FOUR OAKS LODGING & RV RESORT**

4606 US Hwy 301 South, Four Oaks NC 27524
GPS: 35.4578, -78.3945
P: (919) 963-3596, (877) 220-8546
W: www.fouroaksvrresort.com
E: info@fouroaksvrresort.com
RV: \$60* **PA:** \$30*
TENT: \$38* **PA:** \$19*

I: 22 total RV sites, and can accom RVs up to 100ft. Free WiFi, dog park free ice, and picnic tables at all sites. Nearby: 4 Golf Courses, Laundry, Grocery Store, and Restaurants (within 1 mi) park. Motel Rooms are also available on the property.

D: Located 5 miles from Smithfield. Traveling north on I-95: Follow I-95 to exit 90. At the end of the ramp turn left. You will go 100 ft and come to a stop sign. Turn left and go up over I-95, turn left at flashing light and keep to the right. Drive 200 Yards and you will find us on the right. Traveling south on I-95: Follow I-95 to exit 90. As you are coming off on the exit ramp look for the break in the islands and turn left onto Hwy 301 south. Drive 200 yards and you will find us on your right.

N: Open year-round (water hookup restrictions during freezing weather, call for details). PA not valid for motel rooms. *Plus Tax. Rates are for 2 adults and 2 children, \$5 additional charge for each extra person over 16. \$2 additional charge for extra vehicle.

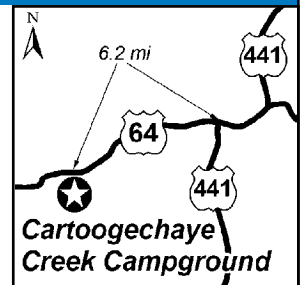
**Four Oaks NC****14 CARTOOGECHAYE CREEK CAMPGROUND**

91 No Name Rd, Franklin NC 28734
GPS: 35.1356, -83.4913
P: (828) 524-8553
W: www.cccampnc.com
E: vhatch0818@aol.com
RV: \$34-38* **PA:** \$17-19*
TENT: \$25* **PA:** \$12.50*

I: 40 total RV sites on 23 acres, can accommodate motorhomes up to 40ft, storage. Monthly and seasonal rates available. Rental units are available at a 10% discount.

D: For GPS Systems: Use the following address: 91 No Name Rd. From intersection of 441 and 64 go west 6.2 miles. The four-lane changes to a two-lane, across the bridge, first left.

N: Open April 1st to October 31st. P.A. discount is valid for one night and additional nights \$25-28. P.A. is not valid in October or on holidays. Pets welcome. Check in 1-7PM. Check out noon. *30 amp Rate \$34, PA \$17. 50 amp Rate \$38, PA \$19. Rates are for 2 people, \$1.00 for additional people. \$1.00 extra for air conditioning.

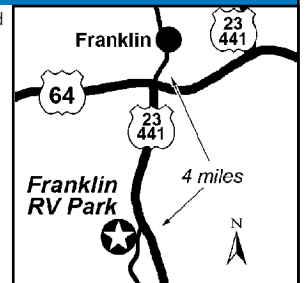
**Franklin NC****14 FRANKLIN RV PARK AND CAMPGROUND**

230 Old Addington Bridge Rd, Franklin NC 28734
GPS: 35.12347, -83.39571
P: (828) 349-6200
W: www.franklinrvpark.com
E: info@franklinrvpark.com
RV: \$60-65* **PA:** \$30-32.50*

I: 22 total RV sites, can accommodate RVs up to 60ft, Big Rig Friendly, shaded sites, yard games, pavilion, firewood, campground host on site.

D: Located 4 miles from Franklin, NC and 18 miles from Clayton, GA. In Franklin, take US-23/Hwy 441/Gorgia Rd south approximately four miles and turn right onto Addington Bridge Rd. Then turn right on Old Addington Bridge Rd. The park entrance will be on the left.

N: Open April thru 2nd week of November. PA not valid during July and October, holidays and holiday weekends. Reservations are required to receive discount by emailing PassportAmerica@FranklinRVPark.com. Reservations accepted no more than two weeks prior to arrival. Two nights minimum stay is required. PA discount is valid Monday thru Thursday nights only. PA valid for Silver and Bronze RV sites only. Check in: 12PM, Check-out: 11AM. No refunds for early departures or cancellations/changes 14 days prior to arrival date. Pets must be leashed and cleaned up after. *All rates include 2 adults and 2 children, all additional people \$3.00/day.

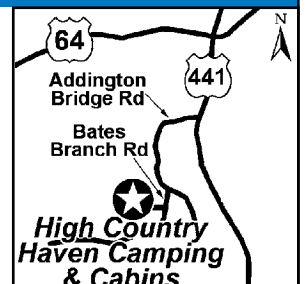
**Franklin NC****14 HIGH COUNTRY HAVEN CAMPING AND CABINS**

175 High Haven Ln, Franklin NC 28734
GPS: 35.102481, -83.394138
P: (828) 369-2267
RV: \$47-59* **PA:** \$23.50-29.50*

I: We are a back to nature campground with all the modern amenities. 8 total RV sites, can accommodate RVs up to 100ft.

D: ATTN: If using GPS directions: DO NOT take Morrison Church Rd. This is not an RV friendly route. Please use Addington Bridge Rd off of US Hwy 441/23. From US Hwy 64, turn south onto US Hwy 441/23 and go approximately three miles. Then turn left onto Addington Bridge Rd. Go about 1.5 mile to Bates Branch Rd. Then look for Highhaven Lane (first right).

N: Reservations are required. No drive up accommodations. Open year round! PA discount is valid Monday thru Thursday nights only. PA discount is valid for 2 nights max. PA is not valid during the month of October and during holidays and holiday weekends. Check-in 12:30PM and Check-out is 11AM. Quiet Time is 10PM-8AM. No refunds for early departures and reservation cancellations less than 2 weeks before arrival date. Pets must be leashed and picked up after. *Rates: Back in with 30-amp \$47, PA \$23.50. Back in with 50-amp \$52, PA \$26.00. Pull thru: \$59, PA \$29.50.

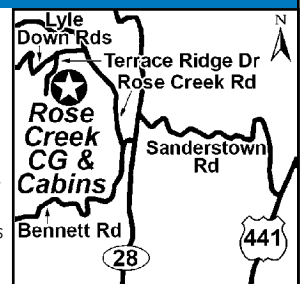
**Franklin NC****9 ROSE CREEK CAMPGROUND AND CABINS**

140 Terrace Ridge Dr, Franklin NC 28734
GPS: 35.237119, -83.405715
P: (252) 286-6596
W: www.rosecreekcamping.com
E: rosecreekcampandcabins@gmail.com
RV: \$35* **PA:** \$17.50*

I: Located in a valley surrounded by mountains. 34 total RV sites, can accommodate RVs up to 40ft. Shaded and large campsites, tetherball, fishing pond. Rental accommodations/cabins and tent camping.

D: Located 120 miles North of Atlanta, GA and 70 miles South of Asheville, NC. Take Hwy 441 to Sanderstown Rd, take a left onto 28 and just over the bridge take a right onto Bennett Rd. Take a right onto Rose Creek Rd then bare left onto Lyle Downs Rd. Turn left onto Terrace Ridge Dr and bare left at bottom of the hill.

N: PA discount is not valid June, July, August, October, and all weekends, holidays or special events (please call for details). PA discount is valid Sun thru Tuesday nights only. PA is valid for one night max. PA not valid on the 3 sites with 50amp and all primitive sites. Weekly rates are already discounted. Pets are welcome. Owners must keep dogs on leash and clean up after them. Cash only. *Rates are based on two people, \$3 per extra person. Use of A/C is \$4.00 additional per day.

**Franklin NC**

Hayesville NC

Hendersonville NC

Lenoir NC

A map of the Green Mountain Park area. The map shows a road network including Dimmette Rd, Zacks Fork Rd, Nuway Cir, and Lenoir. A star icon marks a location on Dimmette Rd. Highway 40 is shown at the bottom with Exit 123B. A north arrow is in the top right corner.

Marion NC

Barefoot Landing

1536

70

Upton Landing Rd

40

EXIT 90

N

Mount Airy NC

Otto NC

The map shows a vertical road with a north arrow at the top. A star on the road marks the location of Lazy Z Campground. Above the star is Franklin, and below it is Clayton. The road has mile markers: 10 miles from Franklin to the star, and 2 miles from the star to Clayton. A horizontal line represents the border between North Carolina (to the north) and Georgia (to the south). A road sign with the number 23 is shown near Franklin, and a road sign with the number 441 is shown near Clayton. A distance of 10 miles is marked from the Georgia border to Franklin, and a distance of 10 miles is marked from the Georgia border to Clayton.

1 RIVERCAMP USA

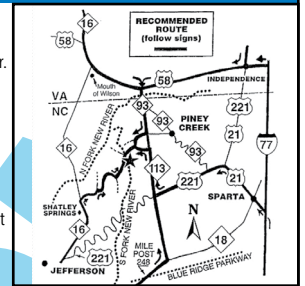
2221 Kings Creek Rd, Piney Creek NC 28663-0009
GPS: 36.52719, -81.33643
P: (336) 359-2267
W: www.rivercampusa.com
E: info@rivercampusa.com
RV: \$50* **PA:** \$25*



I: 60 RV sites, RVs up to 45ft, riverfront sites, pull thru (up to 60ft), picnic shelter, ice, and more!

D: N: From jct US-221 and NC-113 go N 4 mi; L on S Fork Church 1/2 mi; L on Kings Creek 2 mi. Park on L BEFORE river.
S: NOTE: DO NOT TAKE US-58 E from Abingdon VA. From Marion, VA at jct I-81 and VA-16 follow VA-16 S to US-58 E in Volney continuing on US-58 E approx 5 mi, then R on VA-93 S. Go 1-1/2 mi to NC-113 S. Cont 1 mi to crossroad then R on Piney Creek School Rd. 1 mi; L on S Fork Church 1/2 mi; R on Kings Creek 2 mi. Park on L BEFORE river.

N: Open May 1st thru Nov. 1st (weather permitting). Reservations required. PA is valid Sunday -Thursday only. Week-ends require a min stay of 2 nights at the full rate. Mgmt may limit length of stay in July. PA does not apply during holiday weekends & week of 4th of July. No discounts on tent sites. No check-ins after dark. Pets must be on leash. Quiet hours 9PM - 8AM. *Rates are for 2 people, \$8 additional per child and \$10 additional per adult. \$3 for 30 amp service, & \$5 for 50 amp service.

Piney Creek NC**3 RV RESORT AT CAROLINA CROSSROADS**

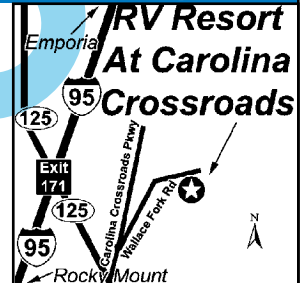
415 Wallace Fork Road, Roanoke Rapids NC 27870
GPS: 36.403688, -77.631087
P: (252) 538-9776
RV: \$60* **PA:** \$30*



I: 85 sites, accom RVs to 70ft. 30/50/110 amps at all campsite. Cable TV sites avail, free Wi-Fi, spa, water slide, 1500 sq ft shelter, gazebos, 6000 sq ft dog run, picnic area, store supplies & more!

D: N on I-95 take EX #171 to top of ramp & turn R on Hwy 125 S, go .1 mi & turn L onto Carolina Crossroads Blvd, go .1 mi & stay R at traffic circle onto Wallace Fork Rd, go .5 mi park on R. S on I-95 take EX171 to top of ramp and turn L onto Hwy 125 S, go .2 mi & turn L onto Carolina Crossroads Blvd, go .1 mi & stay R at traffic circle onto Wallace Fork Rd, go .5 mi park on R.

N: Open year-round! PA valid only in Jan & Feb PA valid 1 night max. PA valid Sun thru Wed. PA not valid on weekends, holidays, and special events. No reservations & no online reservations. Sites provided on a first come, first served - drive up basis only. Check-in: 1PM/Check-out: 12PM. Check or Cash only. *Early check-in fee: \$1 for each hour prior to 1:00PM Check-in.

Roanoke Rapids NC**13 LAZY J CAMPGROUND**

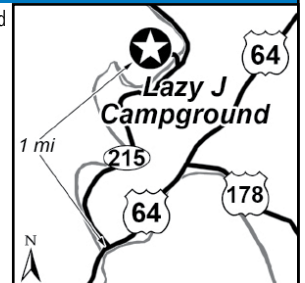
1237 Parkway Road, Rosman NC 28772
GPS: 35.156877, -82.833315
P: (828) 966-3834
W: www.lazyjcampground.com
RV: \$29-34* **PA:** \$14.50-17*
TENT: \$24-29* **PA:** \$12-14.50*



I: Full hookup sites, water & electric sites, can accommodate RVs up to 36', shaded sites with fire ring and table, tubing, ball fields, and more!

D: Located 10 miles from Brevard and 40 miles from Asheville. Take Highway 64, go 9 miles west of Brevard to Highway 215. Go north 1 mile and campground is on the left.

N: PA is valid Monday through Wednesday, and is not valid during holidays. Weekly and monthly rates available. Pets must be on a leash and cleaned up after. Pets must not left outside unattended. *Rates are for 4 people over the age of 5. \$3.00 additional for each extra person.

Rosman NC**11 ORCHARD LAKE CAMPGROUND**

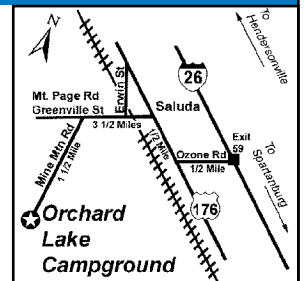
460 Orchard Lake Rd, Saluda NC 28773
GPS: 35.19833, -82.353973
P: (828) 749-3901
W: www.orchardlakedcampground.com
RV: \$50* **PA:** \$25*
TENT: \$40* **PA:** \$20*



I: 145 total RV/tent sites and 8 cabin rentals, can accommodate RVs up to 60ft. Campground offers fun activities: zip-line, boating, disc golf, swimming, badminton, horseshoes & more. Ice, dvd library & RV Storage available!

D: Located 5 miles from downtown Saluda. Orchard Lake Campground is 6.5 miles from Interstate 26. Take exit 59 & follow directional signs towards downtown Saluda. Cross the bridge over railroad tracks and immediately turn LEFT onto Irwin St. Go one block and turn RIGHT onto Greenville St, which becomes Mt Page Rd. Go 3.5 mi & turn LEFT at our sign onto Mine Mt Rd. Continue 1.5 mi & pull down the one way road next to our entrance sign.

N: Open April 1 - November 1 and limited winter season. PA discount is valid for 1 night. Discount not valid during holidays. Reservations accepted online or over the phone. Pets are allowed but must be kept on a leash and cleaned up after. No pitbulls or rottweilers allowed. *Rates are for 2 adults and 4 children, or 4 adults. \$10.00 per night for each additional guest.

Saluda NC**18 WISHING WELL**

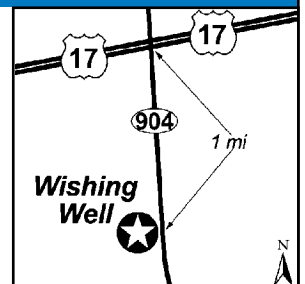
520 Seaside Road SW, Sunset Beach NC 28468
GPS: 33.931848, -78.501172
P: (910) 579-7982, (866) 433-7982
RV: \$50* **PA:** \$25*
TENT: \$50* **PA:** \$25*



I: 17 total RV sites, can accommodate RVs up to 40', 2 pull thru with 50 amp. Park offers nature trail, tent camping w/water & electric, bathhouse w/hot showers, flush toilets (Bathhouse facilities available April 1st-October 31st), and more! 16 tent / pop-up sites.

D: Midway between Wilmington and Myrtle Beach S.C. 7 miles south of Shallotte NC on US 17, and then turn east on NC Hwy. 904. Go one mile to Wishing Well Campground on the right.

N: Park closes in mid December until March 1st. Passport America discount is not valid during week-ends (Friday & Saturday nights) and holidays. Pets allowed on a leash and must be cleaned up behind. *Rates are for 2 people. \$5 for each additional person.

Sunset Beach NC**6 MOONSHINE CREEK CAMPGROUND**

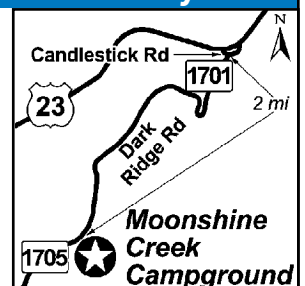
2486 Dark Ridge Rd, Sylva NC 28779
GPS: 35.4159, -83.100534
P: (828) 586-6666
W: www.moonshinecreek.com
E: moonshinecreek@hotmail.com
RV: \$69* **PA:** \$34.50*



I: 70 total RV sites and 22 tent sites, can accommodate RVs up to 40ft. Park offers cable TV (\$), fire rings at all sites, pavilion, rushing stream throughout campground, decks, weather shelters, & more!

D: From Waynesville, go SW on US 74/23. From Sylva, go NE on US 74/23. Just past mile marker 93 turn at "Balsam" highway directional sign onto Candlestick Rd. Go 50 yds and turn right, go over RR tracks and past Balsam Post Office on the left. Then, go 300 yards to the fork in the road, and stay to the right or straight. The road will turn hard right, cross the RR tracks, and go past the Balsam Mountain Inn on your L. Follow this road, Dark Ridge Rd, 1 1/2 mi and campground will be on your L.

N: Open April 1st - November 1st. PA valid with a minimum stay of 2 days and a maximum stay of one week. PA not valid on weekends or June, July, August, and Oct, and for the holiday periods of Memorial Day & Labor Day. Please call ahead to check availability. *Rates for 2 people, \$5 for each add'l person.

Sylva NC

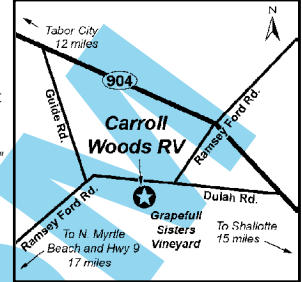
18 CARROLLWOODS RV PARK AT GRAPEFULL SISTERS VINEYARD**Tabor City NC**

95 Dot Ln, Tabor City NC 28463
GPS: 34.059023, -78.709509
P: (910) 653-5538
W: www.carrollwoods.com
E: office@carrollwoods.com
RV: \$57* **PA:** \$28.50*

I: 48 sites, any size RV, sites 45' X 75' & shady. Free WiFi throughout, cottages, daily wine tastings, fishing pond, volleyball, hiking, gift shop, & more!

D: Attention: GPS system directions for the final step to the park are not accurate. From Myrtle Beach - Take Hwy 31 N, merge onto Hwy 9 N & head toward Loris. Turn right on Camp Swamp Rd & follow to the end. Make a R onto Dothan Rd & then take first L onto Ramsey Ford Rd. Go 2.5 mi & campground is on the R. From NC Hwy 17: Headed S on Hwy 17 at Ocean Isle take R onto 904 W toward Tabor City. Stay on 904 @ 17 mi to the Pireway Community, take a L onto Dulah Rd (if you go past Dulah Baptist Ch turn around & go back). Go 1.2 mi & CG is on L. From NC 904 E: Leaving Tabor City, on 904 E, go @ 10 mi, take R onto "Guide" (just before the Power substation). Go to end of Guide less than 1 mi; take a L onto Ramsey Ford & CG is 0.1 mi on R.

N: Open year-round! PA valid 1 night & not during holidays. *Plus tax. Rates for 2 ppl, \$3 each add'l person. Max of 4 guests.

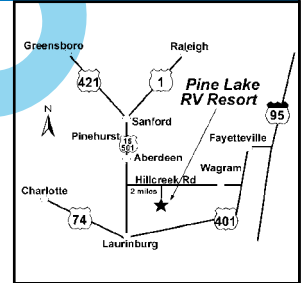
**16 PINE LAKE RV RESORT****Wagram NC**

32482 Hill Creek Rd, Wagram NC 28396
GPS: 34.983876, -79.412264
P: (910) 544-9059, (910) 281-3319
W: www.pinelakervresorts.com
E: vickie.pinelakervresort@yahoo.com
RV: \$50* **PA:** \$25*

I: 100 acres with 100 sites: 25 with 50 amp, 51 with 30 amp, 14 20-amp horse camping sites, 4 cabins and 6 mobile homes (by the month), fishing lake, security gate, hiking, boats onsite for fun or fishing, Jon Boat, Peddle Boat, Kayaks for rent, Corn Hole games for rent, community fire pit (firewood for sale).

D: From Laurinburg: 15 miles north on 15-501, two (2) miles east on Hillcreek Road. From Aberdeen: 10 miles south on 15-501, two (2) miles east on Hillcreek Road. From Wagram: 7 miles northwest on Hillcreek Road.

N: Park open year round. PA discount is valid for 4 nights max. PA is valid Sunday - Thursday. Discount based on availability. PA not valid on holidays or weekends. PA is not valid for tent camping or rental units. Credit cards accepted. Pets welcome. No Pit Bull breeds allowed. *Rates are subject to change.

**6 PRIDE RV RESORT****Waynesville NC**

4394 Jonathan Creek Rd, Waynesville NC 28785
GPS: 35.583339, -83.011519
P: (828) 926-1645
W: www.pridervresort.com
RV: \$63* **PA:** \$31.50*

I: 141 total RV sites, can accommodate RVs up to 45ft, FREE WiFi, horseshoes, shuffleboard, ping pong, corn hole, miniature golf, stocked fishing pond, enclosed pavilion, Cabins, Park Models, and large activity hall with 2 fireplaces, large stage, custom sound, and floating hardwood floor (ideal for weddings- available for group functions - call for details).

D: 25mi from Asheville & 86mi from Knoxville, TN. From I-40, take Exit 20, and go 1 mile S on US 276.

N: Open year-round. PA not valid in October and during all holidays, weekends, holiday weekends & special events. PA is valid 2 nights max. PA can only be used once every 2 weeks. PA not valid for groups & rallies, & for sites in Row G. PA cannot be combined w/any other discount or special offers. Reservations require 1 night stay deposit. Cancellation must be done no later than 14 days prior to arrival. Pets must be on leash & not left unattended at all times. Must clean up after your pets. *Rates are for 2 adults & 2 children. \$3 for each add'l person (including children), per night.

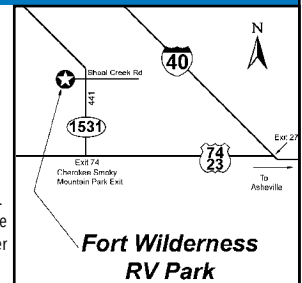
**9 FORT WILDERNESS RV PARK****Whittier NC**

284 Ft Wilderness Rd, Whittier NC 28789
GPS: 35.440659, -83.330717
P: (828) 497-9331
W: www.fortwilderness.net
E: fortwilderness@outlook.com
RV: \$65* **PA:** \$32.50*

I: 130 RV sites (25 paved pull-thrus), accomm. RVs up to 40ft, level & shaded sites, WiFi (\$), pavilion, walking & bicycling on paved roads, activities, events, on-site RV Repair & more!

D: From Cherokee - Hwy 441 go towards casino. Turn R onto Casino Trail. Go past McDonalds & make a L at light. Go approx 2 mi. Turn R onto Shoal Creek Rd. Go 1/3 of a mi & stay to the L of the fork in rd. The CG is on R. From Asheville - take I40 to EX 27, which is Hwy 74. Take Hwy 74 to Cherokee (do not get off of Hwy 74 at Waynesville), continue to EX 74, which turns into 441. Go about 1 mi, and then turn L onto Shoal Creek Rd. Stay to Lat fork & CG is on R.

N: Open Year Round. PA valid Mon thru Thurs only. PA not valid during the week of 4th of July, Labor Day or Mem. Day. PA not valid holiday weeks. PA valid on pull thru sites only. Cash or check only. *Tax included. \$5 add'l for a pull thru site & \$5 res. fee. \$2.50 add'l nightly for WiFi, \$2.50 per night for Direct TV. Rates for 2 people, \$5 for each add'l person over 2 years old. Pets \$2 per night.



NORTH CAROLINA - NC