

A map of the Kansas City area and surrounding regions in Kansas, Missouri, Nebraska, and Oklahoma. The map displays major highways, cities, and county boundaries. Fourteen numbered locations are marked with black circles. Locations 1 through 13 are also highlighted with blue concentric circles, indicating a radius or area of influence around each point. The locations are distributed across the region, with a higher concentration in the central and eastern parts of the map. A scale bar at the bottom right indicates a distance of 100 miles.

- ALSO OFFERS: Δ = 50% OFF TENT RATE, + = RENTAL ACCOMMODATIONS
(CABINS, HOTEL ROOMS, ETC) DISCOUNTS - SEE PGS 268-278**

Assaria KS

Dodge City KS

2 TRANQUILITY RV PARK

201 S 1st St, Easton KS 66020
GPS: 39.343569, -95.113328
P: (913) 535-8648
W: <https://tranquilityrvpark.com/>
E: info@trvpk.com
RV: \$45 **PA:** \$22.50

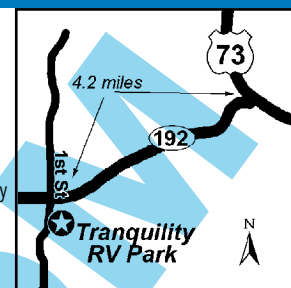
BIG RIG **PULL THRU** **BACK IN** **FHU** **15 AMP** **20 AMP** **30 AMP** **50 AMP** **SEWER** **DUMP** **WIFI** **BBQ**



I: 25 total RV sites, EXTRA large pads, can accommodate RVs up to 50ft.

D: Locate in Easton, and 13 miles from Leavenworth. Head northwest on S 10th St toward Olive St 1.2 mi. Turn left onto Metropolitan Ave 0.7 mi Continue onto US-73 N/Amelia Earhart Rd 7.0 mi. Turn left onto KS-192 W 4.2 mi. Turn left onto 1st St 440 ft Turn left. Park entrance will be on the right.

N: Open year-round! Reservations are required. Reservations accepted by phone and online. Must mention Passport America at the time of making a reservation. PA discount is valid Sunday thru Thursday nights. PA is valid for 4 nights maximum. PA is not valid during holidays and holiday weekends. PA discount does not apply during the Alyssa Ride Race & BBQ, July 21-22, 2023.

Easton KS**3 TOPEKA HILLTOP CAMPGROUND**

3366 Koa Rd, Grantville KS 66429
GPS: 39.106903, -95.557562
P: (785) 246-3419
RV: \$44-50* **PA:** \$22-25*
TENT: \$20* **PA:** \$10*

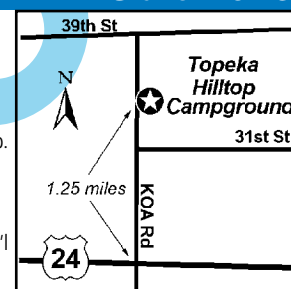
BIG RIG **PULL THRU** **BACK IN** **FHU** **PHU** **30 AMP** **50 AMP** **SEWER** **DUMP** **50% WIFI**



I: 52 total RV sites (26 full hookups & 10 electric and water). Can accommodate RVs up to 50ft, 36 pull thru, FREE WiFi.

D: Located 6 miles from Topeka, KS. I-70 eastbound Exit 358 to 75 North to 24 east 9 miles to KOA Rd (gravel road). Go North on KOA Rd 1.25 miles to Topeka Hilltop. Westbound I-70 (Kansas turnpike) Exit 204 East Lawrence 21 miles west on 24. Turn N on KOA Rd (gravel road). Go 1.25 miles to Topeka Hilltop. Northbound 75 to 24 east 9 miles. Turn N on KOA Rd (gravel road). Go 1.25 miles to Topeka Hilltop. Southbound 75 to 24 east 9 miles. Turn N on KOA Rd (gravel road). Go 1.25 miles to Topeka Hilltop.

N: Reservations are optional. Credit cards are not accepted. *Rates are based on two people, \$2.00 add'l charge for each extra person.

Grantville KS**7 SPRING LAKE RV RESORT**

1308 S Spring Lake Road, Halstead KS 67056
GPS: 38.027323, -97.555352
P: (316) 835-3443
W: www.springlakervresort.com
E: reservations@springlakervresort.com
RV: \$30-32* **PA:** \$15-16*

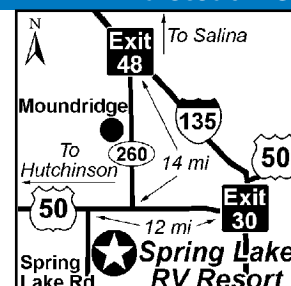
BIG RIG **PULL THRU** **BACK IN** **FHU** **PHU** **30 AMP** **50 AMP** **DUMP** **WIFI** **BBQ** **W/D**



I: 182 total RV sites, 11 rentals, 93 acres, shaded & open sites, basketball, pickleball, mini-golf, shuffleboard, pool table, nature trails/watching, biking, firepits, seasonal event-meals-concerts.

D: NOTE: GPS Users, please follow directions instead of GPS. FROM WHICHITA: take I-135N to Exit 30, go W 12 mi on Hwy 50, turn S onto Spring Lake Rd for 1/8 mi. FROM HUTCHINSON: go E on Hwy 50 for 20 mi, turn R onto Spring Lake Rd for 1/8 mi. FROM SALINA: take I-135 S to Exit 48, turn R onto County Rd 0260, go 14 mi S of Moundridge on N Halstead Rd, turn W onto Hwy 50, go 2 mi, turn S onto Spring Lake Rd for 1/8 mi.

N: Open year round. PA valid for 2 nights per stay. PA not valid during major holidays, special events, or for tent sites or rental cabins. Reservations are preferred and require a credit card to confirm reservation. Check-in 2PM. Quiet time is 10PM to 7AM. Pets must be on leash, cleaned up after, and not allowed in any park building. *1 RV allowed per site. Additional charge to add tent on site.

Halstead KS**10 4 ACES RV PARK**

1004 Massachusetts St, Kinsley KS 67547
GPS: 37.918041, -99.413957
P: (620) 659-2321
W: www.4acesrvpark.com
E: dhaproff@aol.com
RV: \$46* **PA:** \$23*

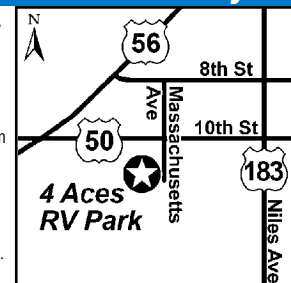
BIG RIG **PULL THRU** **BACK IN** **FHU** **PHU** **15 AMP** **30 AMP** **50 AMP** **SEWER** **DUMP** **WIFI**



I: 36 total RV sites (9 new spaces just added!). Can accommodate any size RV. Park now offers a club house, phone, horseshoes.

D: Located approximately 40 miles from Great Bend, and 35 miles from Dodge City. From Dodge City: Go north-east on US Hwy. 50/56 to Kinsley, KS. Stay on 50 and cross the overpass at Kinsley (do not turn onto Hwy 56). Park is located on the corner of US 50 and Massachusetts, as you enter town and cross the over-pass. When coming from the East on 56/183 as you enter the town of Kinsley, stay on 183 and go south to Hwy 50. After about four blocks turn right and the park is down 3 blocks on your left.

N: Open year-round! Reservations suggested. PA discounts is valid for two nights max. Please see management for discounts on longer stays. Cash or check only. Pets are allowed. Pets and husbands must be leashed at all times. *Tax included.

Kinsley KS**14 SEVEN WINDS RV PARK**

5924 Old Hwy 54, Liberal KS 67901
GPS: 37.007973, -100.977877
P: (620) 624-5581
W: www.sevenwindsrvpark.com
E: camphost@sevenwindsrvpark.com
RV: \$32 **PA:** \$16

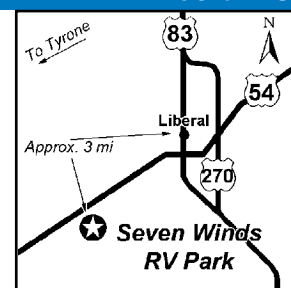
BIG RIG **PULL THRU** **BACK IN** **FHU** **50 AMP** **DUMP** **CABLE TV** **WIFI** **BBQ** **W/D**



I: Open year round since 1965. We are one of the original snowbird stops featuring 35 level pull thru campsite with a powerful 20 mb Web service and Satellite TV. All campsites have grass, tables and shade offering full hookups and unmetered electricity. Motorcoaches welcome!

D: Situated between Liberal, KS and Tyrone, OK on "Old Hwy 54". Eastbound on US Hwy 54: take exit ramp at the OK/KS state line onto "Old Hwy 54". Turn L at stop sign & travel 1 1/2 mile to the RV park on R. Westbound on US 54: drive completely thru Liberal, KS turn R on "old Hwy 54" which is 1 mi past the 54 & Western Ave Intersection (Shell Gas on L side). Travel 1 1/2 mile to the RV park on L. North & Southbound on US Hwy 83: head W from Hwy 54 & 83 jct & follow above Westbound directions.

N: Open year-round! PA is valid for three nights max. No additional discounts honored. Reservations preferred. Discover/Visa/MasterCard accepted. No Amex. Management on-site 24 hours.

Liberal KS**6 MARION COUNTY LAKE CAMPGROUND**

1 Office Dr, Marion KS 66861
GPS: 38.317829, -96.992577
P: (620) 382-3240, (620) 381-3710
W: <https://www.marioncoks.net/park-lake>
E: park@marioncoks.net
RV: \$14* **PA:** \$7*

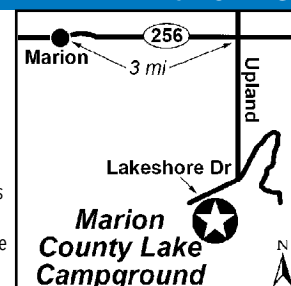
PULL THRU **BACK IN** **PHU** **30 AMP** **50 AMP** **DUMP** **CABLE TV** **WIFI** **BBQ** **W/D**



I: 42 total RV sites, RV storage, horseshoes, nature watching.

D: Located 7 miles from Marion and 9 miles from Peabody. From Marion, KS - go East on Hwy 256 for 3 miles and turn right onto Upland St. Then go South for 3 miles until you reach Marion County Lake. Make another right on Lakeshore and go West until you reach the Marion County Lake Office.

N: Open year round! Drive up accommodations only (no reservations). Please call ahead to check availability. PA discount is valid for one night: \$10 for each night thereafter for up to 14 nights. PA discount is not valid Memorial Day Weekend, 3rd Weekend in June (local Bluegrass Festival), 4th of July and Labor Day Weekend. *Rates are for one RV and up to two vehicles. \$2 for each additional vehicle per day. Cable TV is \$1.75 per day.

Marion KS

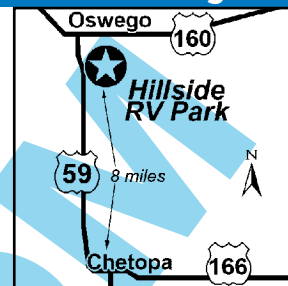
13 HILLSIDE RV PARK

1108 S Commercial, Oswego KS 67356
GPS: 37.158925, -95.108591
P: (913) 269-4575
E: hillsidev@gmail.com
RV: \$30* **PA:** \$15*

I: 34 total RV sites, can accommodate RVs & tows up to 70 ft, Big Rigs welcome, 24 pull thrus, level lots, and some concrete pads. Campground offers: New WiFi, storm shelter, good gravel roads, and police security. No laundry and/or shower at this time. Pet walk area (leash at all times).

D: Located 35 miles from Coffeyville KS, Pittsburg KS, Joplin MO, and Miami OK. South side of Oswego on 59 Highway, or 8 Miles North of Chetopa KS. on East side of highway.

N: Open year-round! PA discount is valid for 7 nights max. Pets must be on leash at all times when outside, and are not to be left outside while you are away from campsite. Pets must be cleaned up after. *\$2 add'l charge per day for 30 amp. \$3 add'l per day for 50 amp.

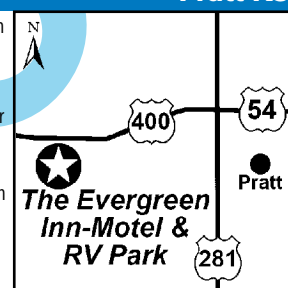
**Oswego KS****12 THE EVERGREEN INN-MOTEL & RV PARK**

20001 W US Hwy 54, Pratt KS 67124
GPS: 37.641207, -98.774613
P: (620) 672-6431, (800) 456-6424
W: www.evergreeninn.biz
RV: \$40 **PA:** \$20

I: 25 total RV sites, can accommodate RVs up to 65ft, FREE WiFi, adjacent restaurant, underground storm shelter available, 16 room motel.

D: Located 73 miles from Wichita and 55 miles from Hutchinson. Located right off of the highway (US 54/400), just one mile west of Pratt City Limits. Turn at our sign on the south side of the hwy and register at the motel office.

N: Open year round! PA discount is valid for one night maximum. PA discount cannot be combined with another discount or special offer. Reservation and drive-ups welcome. Cash and credit cards only. Pets welcome.

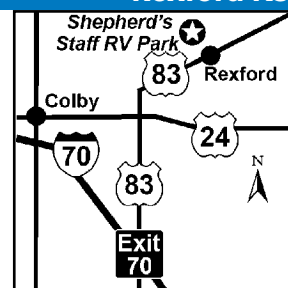
**Pratt KS****1 SHEPHERD'S STAFF RV PARK**

375 Main St, Rexford KS 67753
GPS: 39.470283, -100.744353
P: (785) 687-2565
W: www.shepherdstaff.org
E: jdingw@yahoo.com
RV: \$30 **PA:** \$15

I: 11 total RV sites, can accomm any size RV, picnic pavilion. Other parking areas avail if you have more than one vehicle. B&B, Boarding House, and Hotel also avail.

D: Located 20 mi from Colby & 10 mi from Selden. NOTE: RV area is just W of Whistle Stop Cafe. From Colby, KS: go E on Hwy 24. Turn N onto Hwy 83 to Rexford. Turn L onto Williams St, then L onto School St. Go one block and turn R onto Main St. Follow to 375 Main St. From Hays, KS: From I-70, take Exit 70 go N on Hwy 83 approx 25 mi to Rexford. Turn L onto Williams St, and then L onto School St. Go one block and turn R onto Main St. Follow to 375 Main St. From Oberlin: Go S on Hwy 83 approx 30 mi to Rexford. Turn R onto Williams St, then L at School St. Go 1 block & turn R onto Main St. Follow to 375 Main St.

N: Full service open year-round! PA valid for three nights max. PA not valid during special events. Reservations required. Please call ahead 15 minutes prior to arrival for RV site location details. Pets welcome on leash & must be cleaned up after.

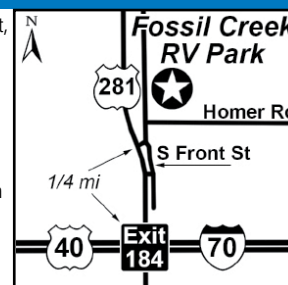
**Rexford KS****4 FOSSIL CREEK RV PARK**

833 S. Front St, Russell KS 67665
GPS: 38.871996, -98.852265
P: (785) 483-2603
W: https://fossilcreekmobilehomeandrvcamp.godaddy.com
RV: \$60* **PA:** \$30*

I: 38 total RV sites, can accommodate any size RV, WiFi, storm shelter, blacktop streets, pads, clean, quiet, shady, easy in and out access.

D: Take I-70 to Exit 184. Go north 1/2 mile and take right at access road "Front Street." 2 blocks north just east of the Lodge of Russell.

N: Open year round. PA is valid for 2 nights. Full price rate applies for every night thereafter. Please mention Passport America at time of reservations and check-in. No open fires. Credit cards accepted with small convenience fee. Pets must be on a leash and cleaned up after. *Rates are for 2 people, \$2.00 additional charge. \$5 additional for electricity.

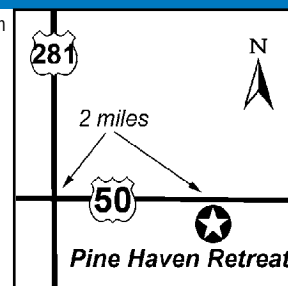
**Russell KS****9 PINE HAVEN RETREAT**

217 E US 50, Saint John KS 67576
GPS: 37.955581, -98.706889
P: (620) 549-3444
W: www.pinehavenrvpark.com
E: mimi@pinehavenrvpark.com
RV: \$30* **PA:** \$15*

I: A beautiful campground with pleasant hospitality and a beautiful country setting. 26 total RV sites, can accommodate any size RV, patio, campfire pit, nice wooded area. Meeting room available for groups.

D: Located 3 miles South and 2 miles East of Saint John, or 6 miles West of Stafford. Park is located on Hwy 50 next to the rest stop, on the South side of the highway.

N: Open year-round. No discount on tent sites. *\$3.00 for 30-amp or \$5.00 for 50-amp.

**Saint John KS****8 LIGHTHOUSE LANDING RV PARK & CABINS**

9 Heartland Dr, South Hutchinson KS 67505
GPS: 38.007689, -97.94049
P: (800) 921-1236
W: lighthouselandingrvpark.com
E: info@lighthouselandingrvpark.com
RV: \$40 **PA:** \$20

I: Lighthouse Landing has a quiet, country atmosphere. 50 total RV sites, can accommodate RVs up to 100ft, phone, FEMA approved storm shelter/above-ground safe room.

D: 1/4 Mile south of JCT US-50 and HWY 96 at South Hutchinson, KS

N: Open year round. PA is valid for 2 nights max. Reservations recommended. Please mention PA at the time of making a reservation. Pets welcome.

**South Hutchinson KS**