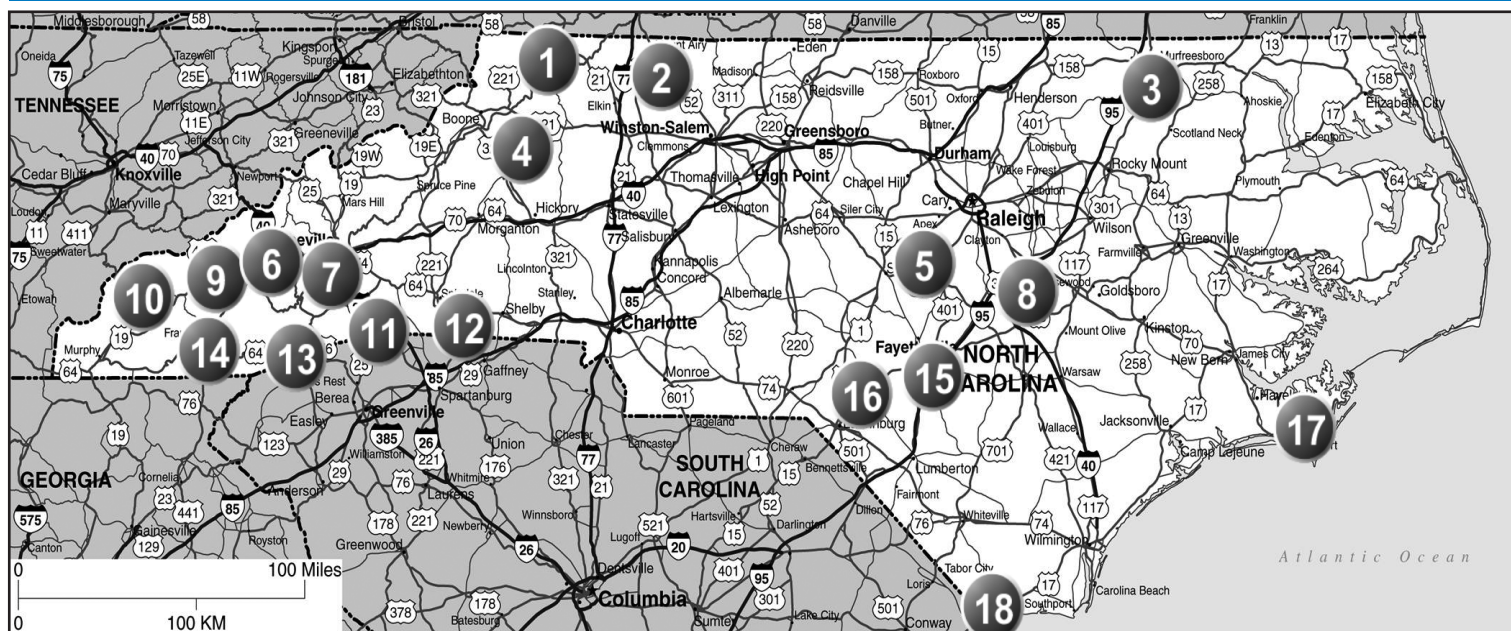


NORTH CAROLINA



1	Piney Creek Rivercamp USA	PG. 156	12	Forest City Foothills Family Campground Δ +	PG. 154
2	Mount Airy Mayberry Campground	PG. 155	13	Lake Toxaway Riverbend RV Resort	PG. 155
3	Roanoke Rapids RV Resort At Carolina Crossroads	PG. 156	13.2	Rosman Lazy J Campground Δ	PG. 156
4	Ferguson Leatherwood Mountains Resort	PG. 153	14	Franklin Cartoogechaye Creek Campground Δ +	PG. 154
4.2	Lenoir Thousand Trails Green Mountain Park	PG. 155	14.2	Franklin Franklin RV Park and Campground	PG. 154
5	Moncure Dickens RV Park	PG. 155	14.3	Franklin High Country Haven Camping and Cabins	PG. 154
6	Sylva Moonshine Creek Campground	PG. 156	14.4	Franklin Rose Creek Campground And Cabins	PG. 154
6.2	Waynesville Pride RV Resort	PG. 157	14.5	Otto Lazy Z Campground +	PG. 155
7	Asheville Wilson's Riverfront RV Park	PG. 153	15	Fayetteville Art's RV Sites	PG. 153
7.2	Candler Hominy Valley RV Park	PG. 153	16	Wagram Pine Lake RV Resort	PG. 157
8	Four Oaks Four Oaks Lodging & RV Resort Δ +	PG. 154	17	Beaufort Beaufort Waterway RV Park +	PG. 153
9	Whittier Fort Wilderness RV Park +	PG. 157	18	Sunset Beach Wishing Well Δ	PG. 156
10	Fontana Dam Fontana Village Resort/Campground	PG. 153	18.2	Tabor City Carrollwoods RV Park At Grapefull Sisters Vineyard	PG. 157
11	Hendersonville Red Gates RV Park	PG. 155	ALSO OFFERS: Δ= 50% OFF TENT RATE, +=RENTAL ACCOMMODATIONS (CABINS, HOTEL ROOMS, ETC) DISCOUNTS - SEE PGS 272-280		
11.2	Saluda Orchard Lake Campground Δ +	PG. 156			

Spread the love everywhere you go!



Asheville NC

Beaufort NC

Beaufort Waterway RV Park

Core Creek Rd

101

24

70

N

Candler NC

Fayetteville NC

Ferguson NC

Fontana Dam NC

A map showing the location of Fontana Village Resort. The map includes a north arrow, a star icon for the resort, and labels for Highway 129, Highway 28, Highway 19/74, and Woods Rd.

12 FOOTHILLS FAMILY CAMPGROUND

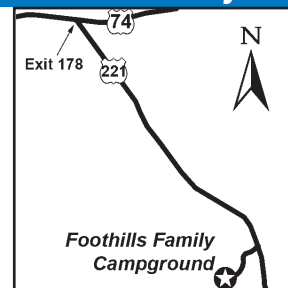
1661 Hogan Rd, Forest City NC 28043
GPS: 35.212461, -81.857032
P: (828) 245-4064
W: www.foothillsfamilycampground.com/
E: campingfanatics@bellsouth.net
RV: \$40* **PA:** \$20*
TENT: \$40* **PA:** \$20*



I: 70 total RV sites, can accommodate RVs up to 50ft. Pavilion. In quiet country setting with trees.

D: Park is located 17 miles from Spartanburg, SC, 3-1/2 miles from the South Carolina border, 25 miles West of Shelby, NC and 50 miles southeast of Asheville, NC. From Jct. Hwy. 74 (Exit 178) and Hwy. 221. Go 7 1/2 miles south on Hwy. 221, then one mile west on Hogan Road. Entrance is on the right. From Spartanburg take 85 to 221 (Exit 78) travel 17 miles north to Hogan Rd, turn left. Park is 1 mile on right. *Our area is not GPS friendly, please follow written directions to park.

N: Open year-round! PA valid Sunday thru Thursday, excluding all Major Holidays. Cash or debit preferred. *Rates are for 2 adults and 2 children, \$4.00 for each additional person.

Forest City NC**8 FOUR OAKS LODGING & RV RESORT**

4606 US Hwy 301 South, Four Oaks NC 27524
GPS: 35.4578, -78.3945
P: (919) 963-3596, (877) 220-8546
W: www.fouroaksvrresort.com
E: info@fouroaksvrresort.com
RV: \$60* **PA:** \$30*
TENT: \$38* **PA:** \$19*



I: 22 total RV sites, and can accomm RVs up to 100ft. Free WiFi, dog park free ice, and picnic tables at all sites. Nearby: 4 Golf Courses, Laundry, Grocery Store, and Restaurants (within 1 mi) park. Motel Rooms are also available on the property.

D: Located 5 miles from Smithfield. Traveling north on I-95: Follow I-95 to exit 90. At the end of the ramp turn left. You will go 100 ft and come to a stop sign. Turn left and go up over I-95, turn left at flashing light and keep to the right. Drive 200 Yards and you will find us on the right. Traveling south on I-95: Follow I-95 to exit 90. As you are coming off on the exit ramp look for the break in the islands and turn left onto Hwy 301 south. Drive 200 yards and you will find us on your right.

N: Open year-round (water hookup restrictions during freezing weather, call for details). PA not valid for motel rooms. *Plus Tax. Rates are for 2 adults and 2 children, \$5 additional charge for each extra person over 16. \$2 additional charge for extra vehicle.

Four Oaks NC**14 CARTOOGEC HAYE CREEK CAMPGROUND**

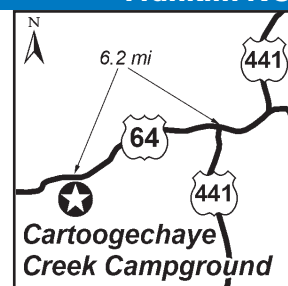
91 No Name Rd, Franklin NC 28734
GPS: 35.1356, -83.4913
P: (828) 524-8553
W: www.cccampnc.com
E: vhatch0818@aol.com
RV: \$34-38* **PA:** \$17-19*
TENT: \$25* **PA:** \$12.50*



I: 40 total RV sites on 23 acres, can accommodate motorhomes up to 40ft, storage. Monthly and seasonal rates available. Rental units are available at a 10% discount.

D: For GPS Systems: Use the following address: 91 No Name Rd. From intersection of 441 and 64 go west 6.2 miles. The four-lane changes to a two-lane, across the bridge, first left.

N: Open April 1st to October 31st. P.A. discount is valid for one night and additional nights \$25-28. P.A. is not valid in October or on holidays. Pets welcome. Check in 1-7PM. Check out noon. *30 amp Rate \$34, PA \$17. 50 amp Rate \$38, PA \$19. Rates are for 2 people, \$1.00 for additional people. \$1.00 extra for air conditioning.

Franklin NC**14 FRANKLIN RV PARK AND CAMPGROUND**

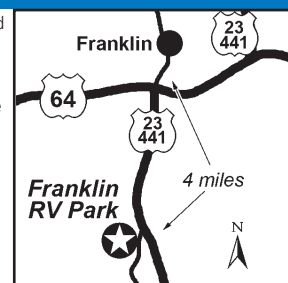
230 Old Addington Bridge Rd, Franklin NC 28734
GPS: 35.12347, -83.39571
P: (828) 349-6200
W: www.franklinrvpark.com
E: info@franklinrvpark.com
RV: \$60-65* **PA:** \$30-32.50*



I: 22 total RV sites, can accommodate RVs up to 60ft, Big Rig Friendly, shaded sites, yard games, pavilion, firewood, campground host on site.

D: Located 4 miles from Franklin, NC and 18 miles from Clayton, GA. In Franklin, take US-23/Hwy 441/Gorgia Rd south approximately four miles and turn right onto Addington Bridge Rd. Then turn right on Old Addington Bridge Rd. The park entrance will be on the left.

N: Open April thru 2nd week of November. PA not valid during July and October, holidays and holiday weekends. Reservations are required to receive discount by emailing PassportAmerica@FranklinRVPark.com. Reservations accepted no more than two weeks prior to arrival. Two nights minimum stay is required. PA discount is valid Monday thru Thursday nights only. PA valid for Silver and Bronze RV sites only. Check in: 12PM, Check-out: 11AM. No refunds for early departures or cancellations/changes 14 days prior to arrival date. Pets must be leashed and cleaned up after. *All rates include 2 adults and 2 children, all additional people \$3.00/day.

Franklin NC**14 HIGH COUNTRY HAVEN CAMPING AND CABINS**

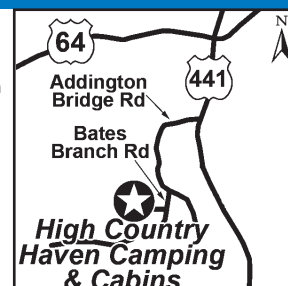
175 High Haven Ln, Franklin NC 28734
GPS: 35.102481, -83.394138
P: (828) 369-2267
RV: \$47-59* **PA:** \$23.50-29.50*



I: We are a back to nature campground with all the modern amenities. 8 total RV sites, can accommodate RVs up to 100ft.

D: ATTN: If using GPS directions: DO NOT take Morrison Church Rd. This is not an RV friendly route. Please use Addington Bridge Rd off of US Hwy 441/23. From US Hwy 64, turn south onto US Hwy 441/23 and go approximately three miles. Then turn left onto Addington Bridge Rd. Go about 1.5 mile to Bates Branch Rd. Then look for Highhaven Lane (first right).

N: Reservations are required. No drive up accommodations. Open year round! PA discount is valid Monday thru Thursday nights only. PA discount is valid for 2 nights max. PA is not valid during the month of October and during holidays and holiday weekends. Check-in 12:30PM and Check-out is 11AM. Quiet Time is 10PM-8AM. No refunds for early departures and reservation cancellations less than 2 weeks before arrival date. Pets must be leashed and picked up after. *Rates: Back in with 30-amp \$47, PA \$23.50. Back in with 50-amp \$52, PA \$26.00. Pull thru: \$59, PA \$29.50.

Franklin NC**14 ROSE CREEK CAMPGROUND AND CABINS**

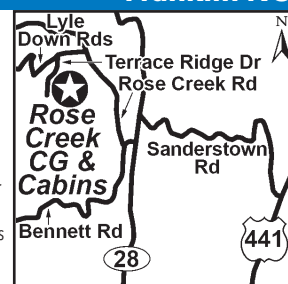
140 Terrace Ridge Dr, Franklin NC 28734
GPS: 35.237119, -83.405715
P: (252) 286-6596
W: www.rosecreekcamping.com
E: rosecreekcampandcabins@gmail.com
RV: \$35* **PA:** \$17.50*



I: Located in a valley surrounded by mountains. 34 total RV sites, can accommodate RVs up to 40ft. Shaded and large campsites, tetherball, fishing pond. Rental accommodations/cabins and tent camping.

D: Located 120 miles North of Atlanta, GA and 70 miles South of Asheville, NC. Take Hwy 441 to Sanderstown Rd, take a left onto 28 and just over the bridge take a right onto Bennett Rd. Take a right onto Rose Creek Rd then bare left onto Lyle Downs Rd. Turn left onto Terrace Ridge Dr and bare left at bottom of the hill.

N: PA discount is not valid June, July, August, October, and all weekends, holidays or special events (please call for details). PA discount is valid Sun thru Tuesday nights only. PA is valid for one night max. PA not valid on the 3 sites with 50amp and all primitive sites. Weekly rates are already discounted. Pets are welcome. Owners must keep dogs on leash and clean up after them. Cash only. *Rates are based on two people, \$3 per extra person. Use of A/C is \$4.00 additional per day.

Franklin NC

11 RED GATES RV PARK

148 Red Gates Ln, Hendersonville NC 28792
GPS: 35.342929, -82.399175
P: (828) 685-8787
W: www.redgatesrv.com
E: smedd@bellsouth.net
RV: \$35-45* **PA:** \$17.50-22.50*

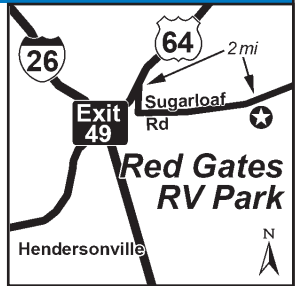
I: 20 total RV sites, can accomm RVs up to 44ft.

D: Located 3 mi from Hendersonville & 25 mi from Asheville. Take I-26 to Exit 49A towards 64 E. Merge into R lane, at the 1st light take a R onto Sugarloaf Rd, stay on Sugarloaf Rd for 2.5 mi. Watch for deer between dusk & dawn. Turn R into the RV Park entrance which is at the 2nd green rd sign that says Red Gates Lane. There will also be a large white Red Gates RV Park sign & blue camping sign. Do not turn at 1st green Red Gates Lane sign, the road is too narrow, so please use RV entrance.

N: Open Apr 1-Oct 31. Reservations strongly suggested. Must mention PA at time of reservation. PA valid Sun-Wed for 3 nights max in 30 day period. PA not valid during holidays & special events. Cancellation Policy - CC will be charged for 1 night's stay if reservation is not cancelled 48 prior to arrival. Guest must pay for entire stay upon arrival. Pets must be leashed and cleaned up after. Fires in approved areas only. *Rates are for 4 adults or 2 adults and 4 children under age 18, \$3 for each add'l adult.



Hendersonville NC



13 RIVERBEND RV RESORT

1476 Blue Ridge Rd, Lake Toxaway NC 28747
GPS: 35.1451, -82.93024
P: (828) 966-4214, (828) 966-9223
W: www.riverbendrvresortnc.com
E: riverbend281n@yahoo.com
RV: \$65 **PA:** \$32.50

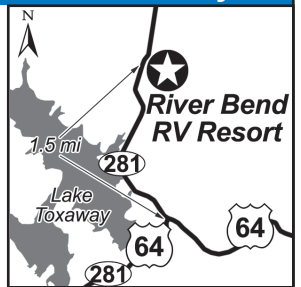
I: 50 total RV sites, can accommodate any size RV, outdoor pavilion. Mountain stream with Rainbow trout. Stream winds through camp. Camp is at an elevation of 3100 feet.

D: From US Hwy 64 in Lake Toxaway, go north past the post office on NC 281 and the park is about 1/2 block ahead on the right.

N: Open year round! From April thru October: reservations can only be made within 7 days of your visit. PA is valid for 3 nights max. From November thru March: PA discount is valid for up to 14 nights and reservations can be made anytime. Payment is due at the time of making a reservation and is non-refundable. PA is not valid during holidays and holiday weekends. Credit cards accepted.



Lake Toxaway NC



4 THOUSAND TRAILS GREEN MOUNTAIN PARK

2495 Dimmette Rd, Lenoir NC 28645
GPS: 35.956641, -81.514404
P: (888) 318-1243
W: www.ThousandTrails.com
RV: \$92* **PA:** \$46*

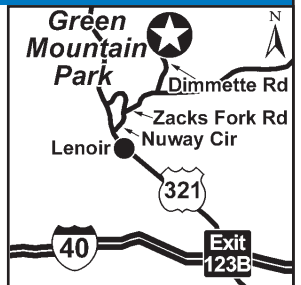
I: 325 RV sites. Accommodate RVs up to 40ft.

D: From I-40: Exit 123B. This is Hwy 321 N. Go N towards Lenoir approx 18 mi. When you get to Wal-Mart in Lenoir, go to light past Wal-Mart. Turn R onto Nuway Cir and go 4/10 mi. Turn right onto Zack Fork Rd. proceed approx. 1.5mi. Turn L onto Dimmette Rd which is entrance to park. Proceed to security gate and registration building. From Boone, NC: 321 S to Lenoir. Turn L onto Nuway Cir. Go 4/10 mi. to Zack Fork Rd. and turn R. Proceed 1.5mi. to Dimmette Rd. Turn L onto Dimmette Rd. which is the entrance to the park. Proceed to security gate & registration building.

N: Reservations required. Book at ThousandTrails.com with code PA22. For additional assistance please call (888) 318-1243. Open April 1st - Nov 15th. PA valid Sun-Thurs, and is not valid July, Aug & Nov-March. PA not valid during holidays, holiday weekends & special events. PA valid 5 nights max. PA cannot be combined w/other discounts & valid on Standard Sites Only. *Rates subject to change w/o notice.



Lenoir NC



5 DICKENS RV PARK

2501 Corinth Road, Moncure NC 27559
GPS: 35.587103, -79.027622
P: (919) 776-1220, (919) 708-8207
W: home.windstream.net/kdicke1/index.html
E: kdicke1@windstream.net
RV: \$30 **PA:** \$15

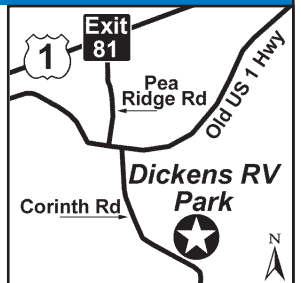
I: Year Round camping in a quiet, secure rural setting for RVs up to 60ft. Family owned and operated. 108 sites. Large covered picnic shelter.

D: Going north on US 1, take exit 81, then turn right. At stop sign, turn left on Old US 1 Hwy. Take first right on to Corinth Road. Go 2.5 miles on Corinth Road. Dickens RV Park will be on the left. Going south on US 1 take exit 81, then turn left. At stop sign, turn left on Old US 1 Hwy. Take first right on to Corinth Road. Go 2.5 miles on Corinth Road. Dickens RV Park will be on the left.

N: PA discount is valid for one night. No tents allowed. Pets welcome, must be leashed and cleaned up after.



Moncure NC



2 MAYBERRY CAMPGROUND

114 Byron Bunker Ln, Mount Airy NC 27030
GPS: 36.45433, -80.63666
P: (336) 789-6199
W: www.mayberrycampground.com
E: mayberrycampground@gmail.com
RV: \$40* **PA:** \$20*

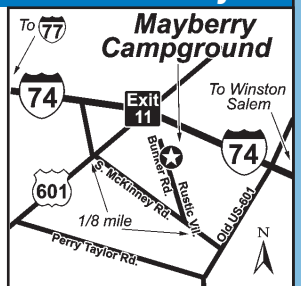
I: 140 FHV RV sites. Can accommodate any size RV. Crushed granite all through park, 2 fish ponds (catch/release), 2 playgrounds & more!

D: From 77 N: Exit onto 74 E. Take Exit 11 Hwy 601, at the end of ramp take a R. Take first L which is S McKinney Rd. Take first L onto Rustic Village Trl. At stop sign go straight across to CG. From 77 S: Go 77 N, merge R onto I-74 E, go to Exit 11 which is Hwy 601. At the end of exit ramp take a R, get in the left lane immediately. Turn L on S McKinney Rd, go approx 1/8 mi, take first L onto Rustic Village Trl. At end of Rustic Village Trl, cross over the rd to CG. From 52 S: Take 74 W. Take Exit 11, at the end of ramp take a L, take first L after the light which is S McKinney Rd. Take first L onto Rustic Village Trail. At the stop sign, go straight across to CG.

N: PA valid for 2 nights max. PA valid Mon-Thur only. PA not valid Fri-Sun & during holidays & holiday weekends. PA not valid for Camping Club Rallies & on special events/festivals. Cash only. Pets must be leashed/cleaned up after. *Plus 6% Tax.



Mount Airy NC



14 LAZY Z CAMPGROUND

10738 Georgia Road, Otto NC 28763
GPS: 35.02423, -83.38251
P: (828) 332-9781
E: zinkildonna@gmail.com
RV: \$25* **PA:** \$12.50*

I: 16 total RV sites, can accommodate RVs up to 36ft, pull-thru sites available. Park offers free WiFi, fishing pond (catch and release only), and more!

D: Located 10 miles from Franklin, NC and 10 miles from Clayton, GA, on US Highway 441 and 2 miles north of the GA/NC border on US Highway 441.

N: Open April 15th through October 31st. P.A. discount is valid for two nights and is not valid on weekly rate. Pets must be on a leash. *Rates are for 2 people, \$2.00 for each additional person. \$2.00 additional for electric air or heat.



Otto NC



1 RIVERCAMP USA

2221 Kings Creek Rd, Piney Creek NC 28663-0009

GPS: 36.52719, -81.33643

P: (336) 359-2267

W: www.rivercampusa.com

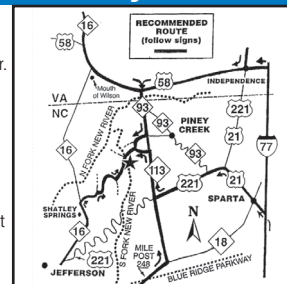
E: info@rivercampusa.com

RV: \$50* PA: \$25*

I: 60 RV sites, RVs up to 45ft, riverfront sites, pull thru (up to 60ft), picnic shelter, ice, and more!

D: N: From jct US-221 and NC-113 go N 4 mi; L on S Fork Church 1/2 mi; L on Kings Creek 2 mi. Park on L BEFORE river. S: NOTE: DO NOT TAKE US-58 E from Abingdon VA. From Marion, VA at jct I-81 and VA-16 follow VA-16 S to US-58 E in Volney continuing on US-58 E approx 5 mi, then R on VA-93 S. Go 1-1/2 mi to NC-113 S. Cont 1 mi to crossroad then R on Piney Creek School Rd. 1 mi; L on S Fork Church 1/2 mi; R on Kings Creek 2 mi. Park on L BEFORE river.

N: Open May 1st thru Nov. 1st (weather permitting). Reservations required. PA is valid Sunday -Thursday only. Week-ends require a min stay of 2 nights at the full rate. Mgmt may limit length of stay in July. PA does not apply during holiday weekends & week of 4th of July. No discounts on tent sites. No check-ins after dark. Pets must be on leash. Quiet hours 9PM - 8AM. *Rates are for 2 people, \$8 additional per child and \$10 additional per adult. \$3 for 30 amp service, & \$5 for 50 amp service.

**Piney Creek NC****3 RV RESORT AT CAROLINA CROSSROADS**

415 Wallace Fork Road, Roanoke Rapids NC 27870

GPS: 36.403688, -77.631087

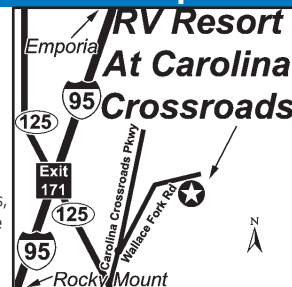
P: (252) 538-9776

RV: \$42.50* PA: \$21.25*

I: 85 sites, accom RVs to 70ft. 30/50/110 amps at all campsite. Cable TV sites avail, free Wi-Fi, spa, water slide, 1500 sq ft shelter, gazebos, 6000 sq ft dog run, picnic area, store supplies & more!

D: N on I-95 take EX #171 to top of ramp & turn R on Hwy 125 S, go .1 mi & turn L onto Carolina Crossroads Blvd, go .1 mi & stay R at traffic circle onto Wallace Fork Rd, go .5 mi park on R. S on I-95 take EX171 to top of ramp and turn L onto Hwy 125 S, go .2 mi & turn L onto Carolina Crossroads Blvd, go .1 mi & stay R at traffic circle onto Wallace Fork Rd, go .5 mi park on R.

N: Open year-round! PA valid only in Jan & Feb PA valid 1 night max. PA valid Sun thru Wed. PA not valid on weekends, holidays, and special events. No reservations & no online reservations. Sites provided on a first come, first served - drive up basis only. Check-in: 1PM/Check-out: 12PM. Check or Cash only. *Rates are based on 2 adults & 2 children, \$3.00 additional charge per each extra person/per day. Early check-in fee: \$1 for each hour prior to 1:00PM Check-in.

**Roanoke Rapids NC****13 LAZY J CAMPGROUND**

1237 Parkway Road, Rosman NC 28772

GPS: 35.156877, -82.833315

P: (828) 966-3834

W: www.lazyjcampground.com

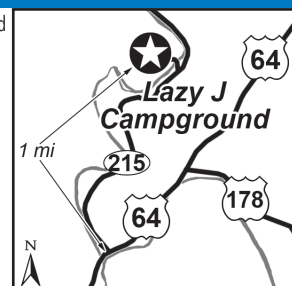
RV: \$29-34* PA: \$14.50-17*

TENT: \$24-29* PA: \$12-14.50*

I: Full hookup sites, water & electric sites, can accommodate RVs up to 36', shaded sites with fire ring and table, tubing, ball fields, and more!

D: Located 10 miles from Brevard and 40 miles from Asheville. Take Highway 64, go 9 miles west of Brevard to Highway 215. Go north 1 mile and campground is on the left.

N: PA is valid Monday through Wednesday, and is not valid during holidays. Weekly and monthly rates available. Pets must be on a leash and cleaned up after. Pets must not left outside unattended. *Rates are for 4 people over the age of 5. \$3.00 additional for each extra person.

**Rosman NC****11 ORCHARD LAKE CAMPGROUND**

460 Orchard Lake Rd, Saluda NC 28773

GPS: 35.19833, -82.353973

P: (828) 749-3901

W: www.orchardlakecampground.com

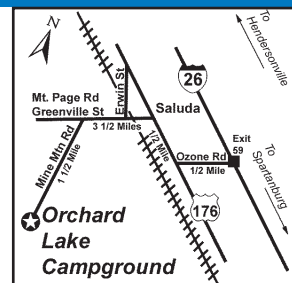
RV: \$50* PA: \$25*

TENT: \$40* PA: \$20*

I: 145 total RV/tent sites and 8 cabin rentals, can accommodate RVs up to 60ft. Campground offers fun activities: zip-line, boating, disc golf, swimming, badminton, horseshoes & more. Ice, dvd library & RV Storage available!

D: Located 5 miles from downtown Saluda. Orchard Lake Campground is 6.5 miles from Interstate 26. Take exit 59 & follow directional signs towards downtown Saluda. Cross the bridge over railroad tracks and immediately turn LEFT onto Irwin St. Go one block and turn RIGHT onto Greenville St, which becomes Mt Page Rd. Go 3.5 mi & turn LEFT at our sign onto Mine Mt Rd. Continue 1.5 mi & pull down the one way road next to our entrance sign.

N: Open April 1 - November 1 and limited winter season. PA discount is valid for 1 night. Discount not valid during holidays. Reservations accepted online or over the phone. Pets are allowed but must be kept on a leash and cleaned up after. No pitbulls or rottweilers allowed. *Rates are for 2 adults and 4 children, or 4 adults. \$10.00 per night for each additional guest.

**Saluda NC****18 WISHING WELL**

520 Seaside Road SW, Sunset Beach NC 28468

GPS: 33.931848, -78.501172

P: (910) 579-7982, (866) 433-7982

RV: \$50* PA: \$25*

TENT: \$40* PA: \$20*

I: 15 total RV sites, can accommodate RVs up to 40', 2 pull thru with 50 amp. Park offers nature trail, tent camping w/water & electric, bathhouse w/hot showers, flush toilets (Bathhouse facilities available April 1st-October 31st), and more! 16 tent / pop-up sites.

D: Midway between Wilmington and Myrtle Beach S.C. 7 miles south of Shallotte NC on US 17, and then turn east on NC Hwy. 904. Go one mile to Wishing Well Campground on the right.

N: Park closes in mid December until March 1st. Passport America discount is not valid during week-ends (Friday & Saturday nights) and holidays. Pets allowed on a leash and must be cleaned up behind. *Rates are for 2 people. \$5 for each additional person.

**Sunset Beach NC****6 MOONSHINE CREEK CAMPGROUND**

2486 Dark Ridge Rd, Sylva NC 28779

GPS: 35.4159, -83.100534

P: (828) 586-6666

W: www.moonshinecreek.com

E: moonshinecreek@hotmail.com

RV: \$69* PA: \$34.50*

I: 70 total RV sites and 22 tent sites, can accommodate RVs up to 40ft. Park offers cable TV (\$), fire rings at all sites, pavilion, rushing stream throughout campground, decks, weather shelters, & more!

D: From Waynesville, go SW on US 74/23. From Sylva, go NE on US 74/23. Just past mile marker 93 turn at "Balsam" highway directional sign onto Candlestick Rd. Go 50 yds and turn right, go over RR tracks and past Balsam Post Office on the left. Then, go 300 yards to the fork in the road, and stay to the right or straight. The road will turn hard right, cross the RR tracks, and go past the Balsam Mountain Inn on your L. Follow this road, Dark Ridge Rd, 1 1/2 mi and campground will be on your L.

N: Open April 1st - November 1st. PA valid with a minimum stay of 2 days and a maximum stay of one week. PA not valid on weekends or June, July, August, and Oct, and for the holiday periods of Memorial Day & Labor Day. Please call ahead to check availability. *Rates for 2 people, \$5 for each add'l person.

**Sylva NC**