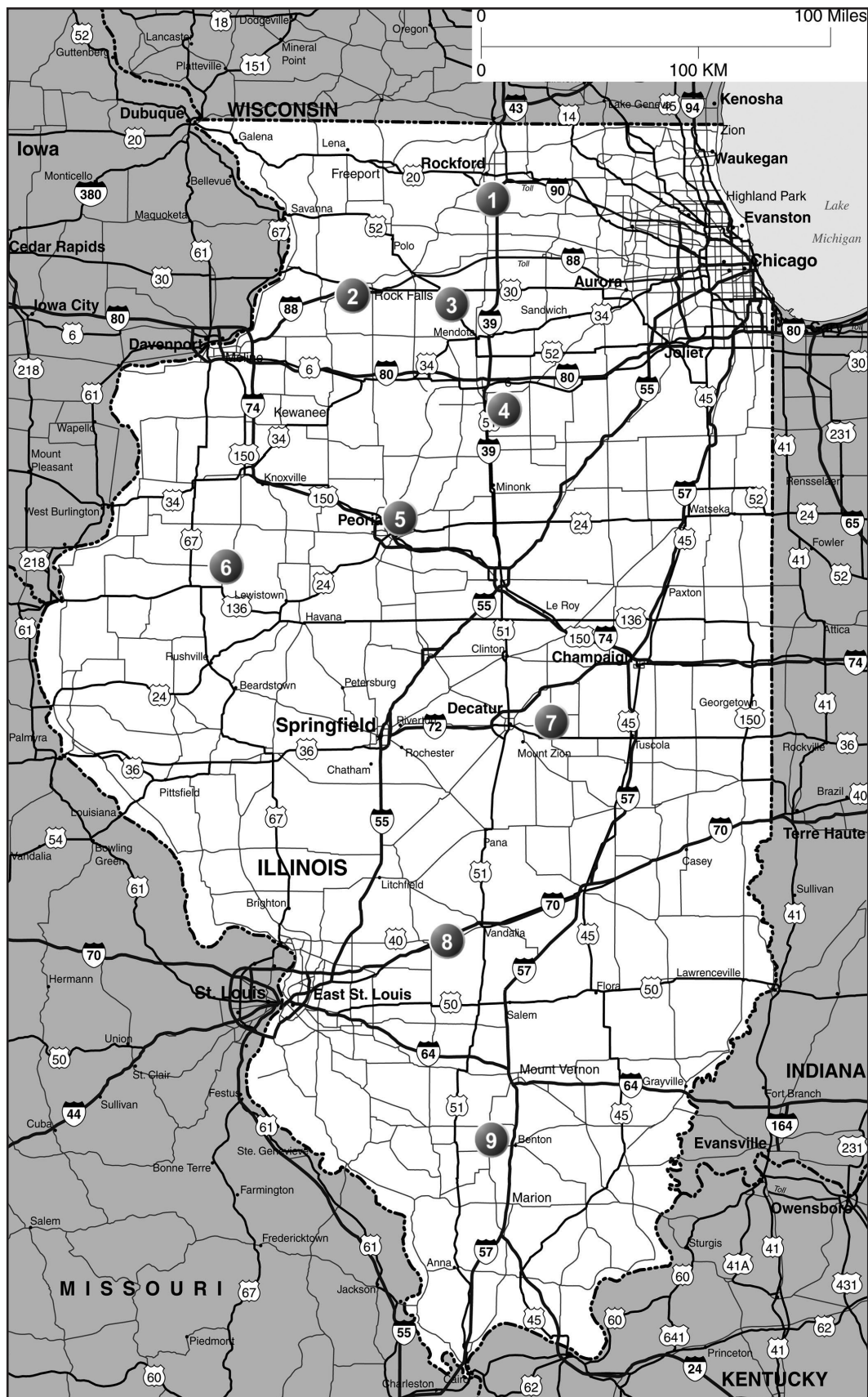


ILLINOIS



1

Rockford Blackhawk Valley Campground △

PG. 83

2

Sterling Crow Valley Campground

PG. 83

ALSO OFFERS: △ = 50% OFF TENT RATE, + = RENTAL ACCOMMODATIONS
(CABINS, HOTEL ROOMS, ETC) DISCOUNTS - SEE PGS 272-280

ILLINOIS

- 3** Amboy O'Connell's Campground
4 Oglesby Pleasant Creek Campground Δ
5 East Peoria Millpoint Park

PG. 82
 PG. 83
 PG. 82

- 6** Bushnell Timberview Lakes Campground +
7 Cerro Gordo Tom & Carol's RV Park
8 Mulberry Grove Timber Trails Campground
9 Sesser Old Bates Campground Δ +

PG. 82
 PG. 82
 PG. 83
 PG. 83

ALSO OFFERS: Δ= 50% OFF TENT RATE, +=RENTAL ACCOMMODATIONS
 (CABINS, HOTEL ROOMS, ETC) DISCOUNTS - SEE PGS 272-280



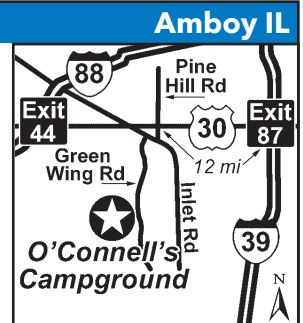
3 O'CONNELL'S CAMPGROUND

970 Green Wing Rd, Amboy IL 61310
GPS: 41.723521, -89.265778
P: (888) 318-1243
W: www.ThousandTrails.com
RV: \$69* **PA:** \$34.50*

I: 668 Sites. FHU can accomm large rigs. W/E can accomm small camping unit up to 25'. Golf cart rental, 3 Heated Pools, Kids Pool, 2 Hot Tubs, RV Supplies, ice, Banquet/Meeting Facilities, Bike/Walk Paths, Fitness Trail, Mini Golf, Waterslides, Sand Volleyball, 24 Hour Patrol, 2 Basketball Courts, Swimming Beach, Paddle Boat Rentals, Lake Fishing & more!

D: (From the N, S, & E) of US30 & I-39: W US 30 approx 12 mi, L at Pine Hill Rd 1mi, R on Inlet Rd 0. mi, L on Green Wing Rd 1.4mi to resort. From the W: I-88 E toward Sterling/ Rock Falls, Ex 44 for US 30 E to Joliet, approx 17 mi turn slight R at Inlet Rd 1.9mi, R at Green Wing Rd 1.4mi to resort.

N: Open April 19 thru Oct 16. Reservations required. Book at ThousandTrails.com w/code PA22 or call (888) 318-1243. PA valid Sun - Thurs. PA not valid during July, Aug & all special events, holidays & holiday weekends. PA valid for 3 nights max. PA valid on Standard Sites only & cannot be combined w/other discounts. *Rates subject to change.



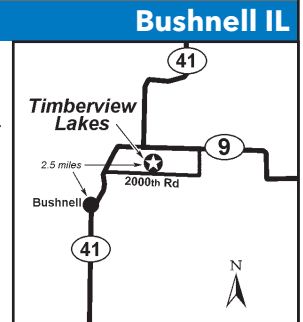
6 TIMBERVIEW LAKES CAMPGROUND

23200 N. 2000th Rd, Bushnell IL 61422
GPS: 40.56987, -90.46185
P: (309) 772-3609
RV: \$30* **PA:** \$15*

I: 64 total RV sites, pull-thrus available (\$), can accommodate RVs up to 44'. Park offers phone hookups, ice, fire rings, swimming, and more!

D: Located 2 miles from Bushnell and 18 miles from Macomb. North of Bushnell one mile on Rt. 9 & Rt. 41 to sign (2000th Rd.), go east 1 1/2 miles.

N: Passport America discount is valid for an unlimited stay. Limited availability on holiday weekends, please call ahead to check availability. No reservations on holidays. *\$2.50 additional for A/C, electric heat, and 50 amp service. \$4.00 additional charge for pull throughs.



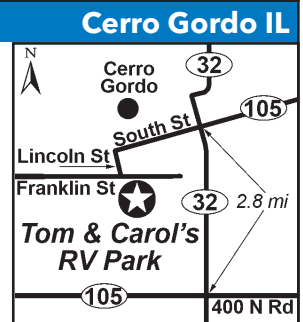
7 TOM & CAROL'S RV PARK

313 W. Franklin Street, Cerro Gordo IL 61818
GPS: 39.88709, -88.735543
P: (217) 454-2585, (217) 454-2550
E: rv_hyde@yahoo.com
RV: \$28 **PA:** \$14

I: 6 total RV sites, can accommodate RVs up to 42 ft. Fire pit, city sewer and water, clubhouse with kitchenette, TV and Game room. Upholstery services available.

D: From Decatur, IL: west on Hwy 105 for 9 miles to Intersection of 105/32. Turn N on 105/32 and go 3 miles to Cerro Gordo. Turn W on South St to T intersection of South St and Lincoln St. Then turn S on Lincoln St to T intersection of Lincoln St and Franklin St. Then turn E on Franklin St and RV Park is 200 feet on the south side. The office is in brick house adjacent to park. From I-72 take EX 156 to Cisco Hwy 32 S. Go 9 miles to South St in Cerro Gordo. Turn W to T at South St & Lincoln St and turn S on Lincoln St to T at Franklin St. Turn E on Franklin St. and RV Park is 200ft on south side. Off is in brick house adjacent to the park.

N: Park is open year round. Pets must be picked up after. PA discount is valid for 3 days per month. Weekly and monthly rates available.



5 MILLPOINT PARK

310 Ash Lane, East Peoria IL 61611
GPS: 40.782372, -89.539146
P: (309) 231-6497
W: www.millpointrvpark.com
E: camp@millpointrvpark
RV: \$44 **PA:** \$22

I: 80 total RV sites, can accommodate any size RV. Located on the picturesque Illinois River, offering shaded sites, a private spring fed lake, and much more!

D: Located 5 miles from both Peoria and East Peoria. I-74 - Exit 95 and go east on Rt. 116 for five miles, and then exit north on Rt. 26. Go 3.4 miles to Millpoint Road, go west 7/10 mile to campground entrance.

N: Mailing address: 310 Ash Lane, East Peoria, IL 61611 *Rates are for two people, \$2.00 for each additional person. Additional charge for electricity.



8 TIMBER TRAILS CAMPGROUND

1276 Matts Lane, Mulberry Grove IL 62262
GPS: 38.925068, -89.288355
P: (618) 326-8264
W: www.timbertrails.itgo.com
E: TimberTrailsCampground@outlook.com
RV: \$46-52* **PA:** \$23-26*

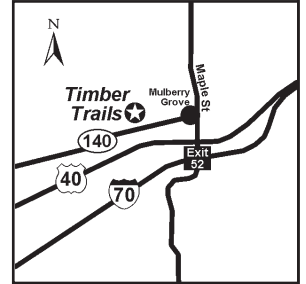


I: Family owned campground. 162 total RV sites, pull-thrus that are over 100' long, can accommodate any size motorhome, 30/50 amp service, full hookup available, 3 fishing lakes, in-ground swimming pool, municipal (city) water, easy access in & out, and Free Wi-Fi available.

D: From junction of I-70 (Exit 52) to Maple Street of Mulberry Grove to Route 140 west one mile.

N: Park opens April 15th and closes last Sunday in October (weather permitting). PA is valid Sunday thru Thursday nights only. PA discount is not valid holiday or event weekends. Check in time is 1:00 p.m. central standard time & check out time is 11:00 a.m. central standard time. Tent camping is not available. Cash or Check only. Please clean up after pets. *Rates are for 2 adults, 2 children. \$5.00 for each additional person.

Mulberry Grove IL



4 PLEASANT CREEK CAMPGROUND

926 N 2150th Rd, Oglesby IL 61348
GPS: 41.259693, -88.986216
P: (815) 431-0936
W: www.pleasantcreekcampground.com
E: info@pleasantcreekcampground.com
RV: \$30-40* **PA:** \$15-20*
TENT: \$35* **PA:** \$17.50*

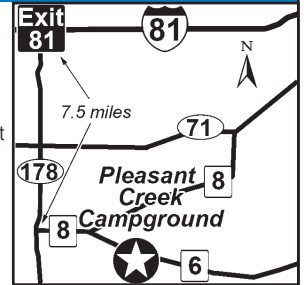


I: Pleasant Creek Campground is situated in a wooded setting along a tributary of the Vermilion River, surrounded by hills and mature trees. 100 total RV sites, can accommodate RVs up to 40ft, partial hookups, recreation hall, bike & walk paths, nature watching, picnic pavilion, volleyball, ping pong, pool table, well stocked camp store.

D: From I-80 take the North Utica exit (81) to route 178. Continue south on Rt. 178 to Co. Hwy 8 (2401st Rd) and continue to Co. Hwy 6 (2150th Rd.). Look for "Pleasant Creek Campground" sign on the right.

N: Open May 1st thru October 31st. PA is valid Monday thru Thursday. Reservations welcome! Credit cards accepted. Pets welcome. *Rates vary based on type of hookups and location within campground.

Oglesby IL



1 BLACKHAWK VALLEY CAMPGROUND

6540 Valley Trail Road, Rockford IL 61109
GPS: 42.184134, -89.046333
P: (815) 874-9767
W: www.blackhawkvalley.com
E: blackhawkvalleycampground@gmail.com
RV: \$45-60* **PA:** \$22.50-30*
TENT: \$45* **PA:** \$22.50*

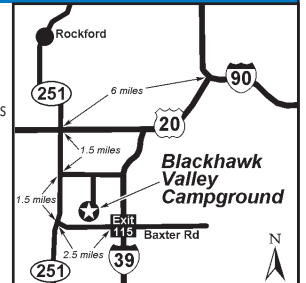


I: 148 total RV sites, can accommodate any size RV. Free WiFi & handicap accessible. Park offers outdoor pavilion, game room, shuffleboard, horseshoes, playground, volleyball, basketball, biking, pool table, ice, nature watching, tubing, canoeing, kayaking, mini-golf, and more!

D: Exit from I-90 on Bypass 20 west Rockford, 6 miles to 251 south 1 1/2 miles to Blackhawk Road. East 1 1/3 miles to Valley Trail Road. FROM THE SOUTH: Take 39 north to Baxter Rd. (Exit 115) turn left on Baxter Rd. and go 2 1/2 miles to #251. Turn right on #251 and go 1 1/2 miles to Blackhawk Rd. Turn right and go 1 1/2 miles to Valley Trail Rd. Turn right and go to the end of the road. Valley Trail dead ends into the campground.

N: Open April 15th thru October 15th. PA discount is valid Sunday through Thursday only. Discount is valid for two nights. Discount is not valid during weekends or holidays. Check-in at 12 noon, check out at 11:00am. No vicious pets. Credit cards accepted. *Plus Tax.

Rockford IL



9 OLD BATES CAMPGROUND

5272 Peach Orchard Rd, Sesser IL 62884
GPS: 38.052381, -89.054153
P: (618) 625-6250
W: www.oldbatescampground.com
RV: \$27* **PA:** \$13.50*
TENT: \$20* **PA:** \$10*

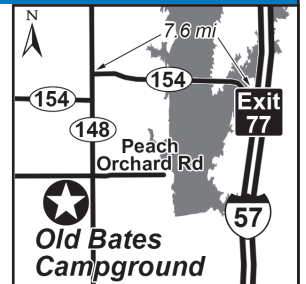


I: No interstate noise, quiet campground with 65 full hookup sites on 20 acres, can accommodate RVs up to 43ft, shower house is open seasonally, coin laundry and LP sales are available all year. There's also an independently operated restaurant on site. Camper rentals available.

D: From I-57 Exit 77 onto 154 west to Sesser, IL. approx. 7.6 miles Turn left on IL-148 S. Location is approx. 2.7 miles on the right.

N: Open year-round! PA discount is valid for one night (please see management for discounts on longer stays). PA discount is valid Tuesday, Wednesday and Thursday nights only. PA discount is not valid during holidays and holiday weekends. Reservations accepted no more than 2 weeks prior to arrival. Reservations by phone only. Discount not valid with an online reservation. PA cannot be combined with another discount or special offer. *Reservation fee: \$3.50. Rates are for 5 people. Additional charge for each additional person. Limit of 8 people per campsite.

Sesser IL



2 CROW VALLEY CAMPGROUND

23807 Moline Rd, Sterling IL 61081
GPS: 41.760883, -89.790033
P: (815) 626-5376
W: www.crowvalleycampground.com
E: crowvalleycampground@gmail.com
RV: \$35-45* **PA:** \$17.50-22.50*

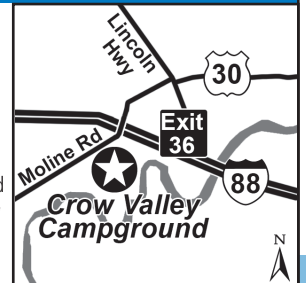


I: Family oriented park with plenty for the children to do. Located on the Rock River with terrific fishing! 30 acres with 102 total RV sites (65 seasonal sites), can accommodate RVs up to 40 feet.

D: Located 4 miles from Rock Falls and Sterling. From I-88 take Exit 36, go to stop sign, turn left on Moline Rd. Travel 1 mile campground is on the left.

N: Open April 15th thru October 15th. PA valid for 1 night only. PA is valid Sunday thru Thursday. PA is not valid during weekends, holidays and holiday weekends. No discounts on tent sites. Please call ahead for availability. Check in between noon to 9pm. We do not recommend large boats here as we are below the dam but about 6 miles away you can access above the dam. *Rates: 30-amp \$35, PA \$17.50; pull through sites & 50-amp \$45, PA \$22.50.

Sterling IL



Notes:

