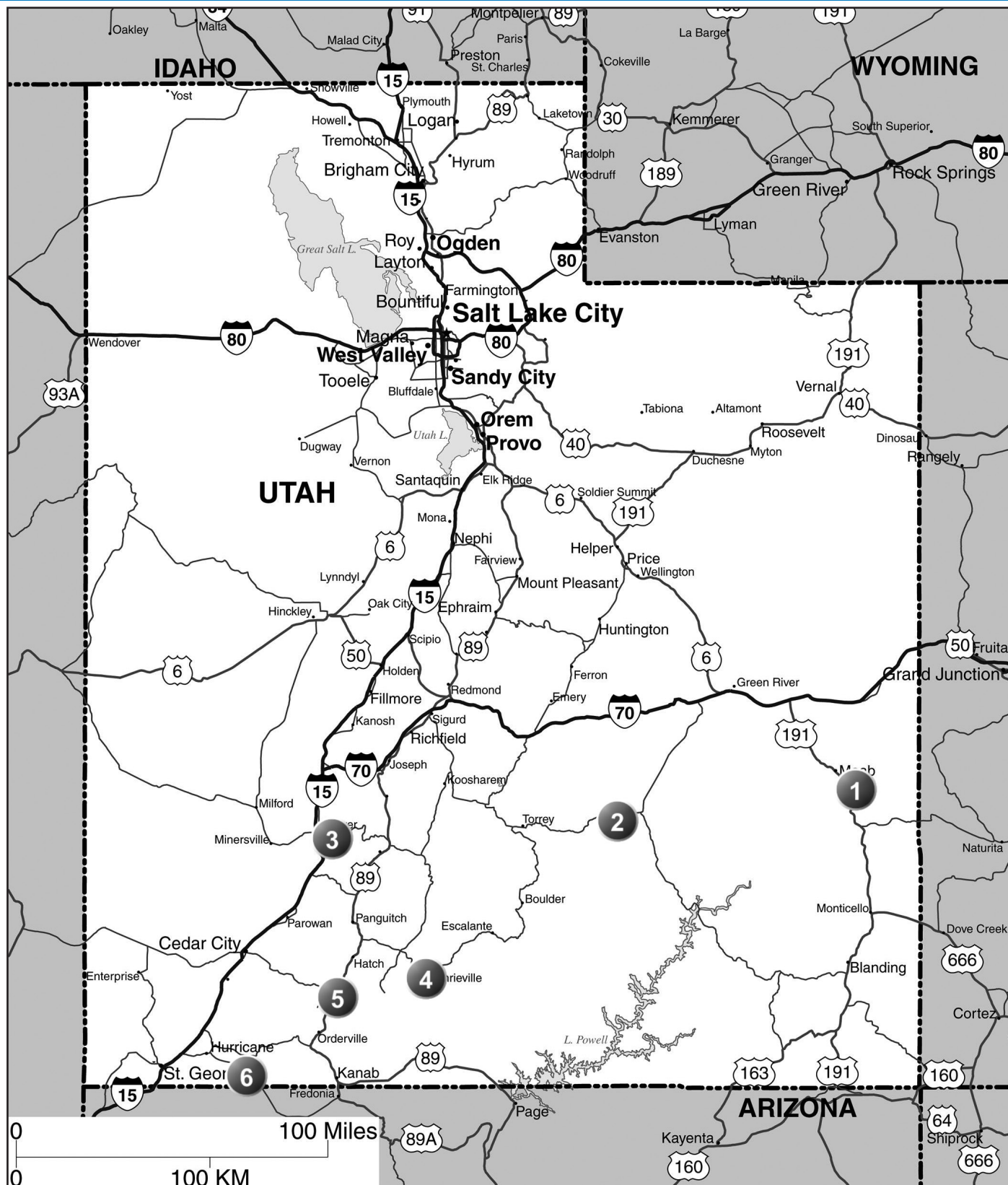


# UTAH



1	Moab Ok RV Park & Canyonlands Stables	PG. 230	4	Cannonville Bryce Valley Ranch RV and Horse Park	PG. 230
2	Caineville Offroad RV Resort	PG. 230	5	Long Valley Junction Camp Lutherwood Δ +	PG. 230
3	Beaver Beaver Canyon Campground	PG. 230	6	Apple Valley Range RV Campground	PG. 230

ALSO OFFERS: Δ = 50% OFF TENT RATE, + = RENTAL ACCOMMODATIONS  
(CABINS, HOTEL ROOMS, ETC) DISCOUNTS - SEE PGS 272-280

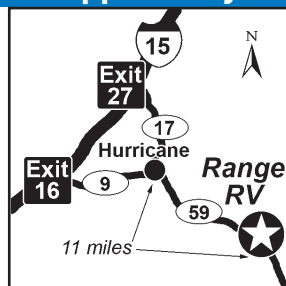
**6 RANGE RV CAMPGROUND**

1350 State St, Apple Valley UT 84737  
**GPS:** 37.09928, -113.12748  
**P:** (435) 680-3101  
**W:** www.rangervcampground.com  
**E:** info@rangervcampground.com  
**RV:** \$35-80\* **PA:** \$17.50-40\*

**I:** 88 total RV sites, can accommodate RVs up to 90ft. COMING SOON - heated swimming pool, hot tub/Jacuzzi, and laundry (please call for availability).

**D:** Located in Apple Valley Utah, a quaint little spot in beautiful southern Utah, just 11 miles from Hurricane. From Hurricane, UT, take UT-59 for 11 miles. Turn left onto Apple Valley Wy. (at Chevron Gas Station), go 1 block and take the first right into the driveway to Range RV and Chevron Gas.

**N:** Open year round! PA discount is valid for 3 nights max. Reservations by phone only. Drive-ups welcome. PA cannot be combined with another discount or special offer. Check-in: 12-6PM, Check-out: 11AM. Management approval on RVs older than 10 years from the current year. \*Plus 12.02% tax. Nightly rates vary based on type of site. Rates are for four adults (age 18 and up) per site. Additional adults need to pay \$7 per person, per day.

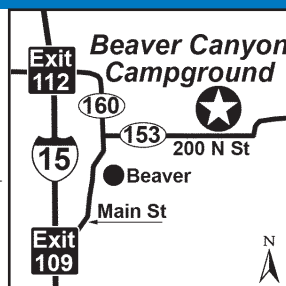
**Apple Valley UT****3 BEAVER CANYON CAMPGROUND**

1419 East 200 North, Beaver UT 84713  
**GPS:** 38.278129, -112.615686  
**P:** (435) 438-5654  
**RV:** \$35\* **PA:** \$17.50\*

**I:** 52 RV sites, 54 tent sites, FREE WiFi, full service restrooms and showers, ice, BBQ, nature watching, horseshoe pits, walking trail, bike rental, bike trail, firewood for sale, and great authentic Mexican restaurant. New dog park - coming soon!

**D:** Take either north or south exit into Beaver from I-15. Turn on U153 (East Canyon Road) for 1 1/2 miles. This highway starts in the center of town, next to LDS Church. If coming from the South, Beaver Canyon Campground is on the left.

**N:** Open May 1st - November 7th. PA not valid last week of August thru Labor Day. Reservations are not accepted. Drive-up accommodations only. Please call for availability. PA valid for 2 nights. Valid PA card must be shown. PA discount applies to nightly rate only, cannot be combined with another discount or special offer. PA not valid for tent sites. Cash or check only. NO REFUNDS. Pets must be on leashed not allowed in food court unless registered certified service dog. No aggressive breeds allowed. \*Tax Included. Rates for 2 people, \$3 for each add'l person.

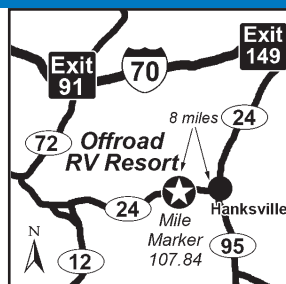
**Beaver UT****2 OFFROAD RV RESORT**

8500 E SR 24, Caineville UT 84775  
**GPS:** 38.36601, -110.85739  
**P:** (435) 633-3714  
**W:** www.offroadrvresort.com  
**E:** reservations@offroadrvresort.com  
**RV:** \$79\* **PA:** \$39.50\*

**I:** 32 total RV sites, very large sites at least 100' long, Reverse Osmosis filtered water, natural stone fire pits, nature trails, river access, over 100 acres of land.

**D:** Located 8mi from Hanksville & 39mi from Torrey. Offroad RV is on S side of SR 24, a scenic byway leading to E entrance of Capitol Reef National Park. Exactly located at mile marker 107.84 or approx 8 mi W of Hanksville, Utah along the Fremont River. If you are coming to Lake Powell from the N you probably pass thru Hanksville, UT. Or, if you plan to stay a few days & visit Capitol Reef National Park to hike and sightsee we are about 18mi from E entrance.

**N:** Open March 1 thru Nov 30. Reservations & drive-ups welcome. Reservations w/PA discount accepted by phone only. PA does not apply with an online reservation. PA applies to nightly rate only and cannot be combined w/another discount or special offer. Recreational motorized vehicle/ATV riding or driving within the RV park grounds is not allowed (trails nearby). \*Plus tax. Add'l charge for add'l adults & vehicles may apply.

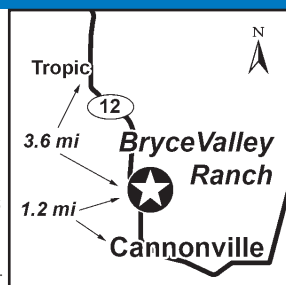
**Caineville UT****4 BRYCE VALLEY RANCH RV AND HORSE PARK**

940 N Hwy 12, Cannonville UT 84718  
**GPS:** 37.584087, -112.056363  
**P:** (435) 679-8228  
**W:** www.brycervandhorsepark.com  
**E:** info@brycervandhorsepark.com  
**RV:** \$40.96-70.96\* **PA:** \$20.48-35.48\*

**I:** 100 total RV sites, can accommodate RVs up to 65ft + tow. There are 3 dog parks on the property & a professional style dog bath. Firewood, ice & other staples available at Park store. Laundry & showers are open 24/7.

**D:** The park is located 4mi S of Tropic & 1mi N of Cannonville on Scenic Byway 12. Please include Cannonville & zip code, 84718 when entering the Park address into your GPS system - Google Maps preferred. Park is located on right-hand side of road when traveling N. The first L hand turn lane after leaving Tropic is for the Park driveway - look for windmill.

**N:** Open March 24-Nov 16. PA is valid only during the months of July & August. PA is valid for up to 4 nights max. PA is for RV sites only & cannot be combined w/another discount or special offer. Reservations for PA accepted only by phone or email. Quiet hours: 10PM-7AM. Pet friendly (no aggressive dogs). \*Plus tax. Rates are for 2 adults, 2 children & 2 pets. \$5 for each add'l person or pet. 3% service charge for credit cards. No refunds for early departures for any reason.

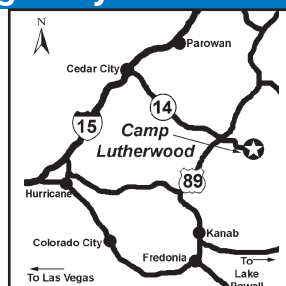
**Cannonville UT****5 CAMP LUTHERWOOD**

Corner Of Hwy 89 & Hwy 14, Long Valley Junction UT 84735  
**GPS:** 37.48862, -112.51277  
**P:** (800) 205-4887  
**W:** www.lutherwood-utah.org  
**RV:** \$40\* **PA:** \$20\*  
**TENT:** \$15\* **PA:** \$7.50\*

**I:** 25 total RV sites, can accommodate RVs up to 40ft. Dry camping, warming kitchen, baseball, soccer fields, 1200 acres of hiking area, and much more!

**D:** Located 12 miles south from Hatch and 15 miles north from Glendale at the corner of Highway 89 and Highway 14 in Long Valley Junction. The camp road is behind the Utah Highway Shop. Two miles of well maintained gravel road.

**N:** Campground is open May 1st through September 30th. PA discount is valid for one night, see management for discount on longer stay. No credit cards. Cash or check only! \*Rate by Donation.

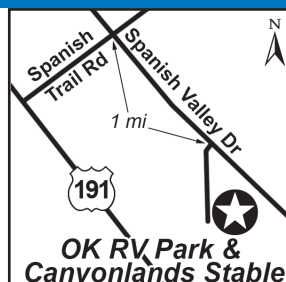
**Long Valley Junction UT****1 OK RV PARK & CANYONLANDS STABLES**

3310 Spanish Valley Dr, Moab UT 84532  
**GPS:** 38.520547, -109.488822  
**P:** (435) 259-1400  
**W:** www.okrvpark.com  
**E:** kim@fun-stays.com  
**RV:** \$59 **PA:** \$29.50

**I:** 36 sites with FHW. Free WiFi and cable TV, 24 hour laundry and more! Western theme throughout the park. We now offer Glamping! Set up RV Rentals, Glamping Tents, Tipis & Mini Cabins. Near Arches National Park and Canyonlands National Park.

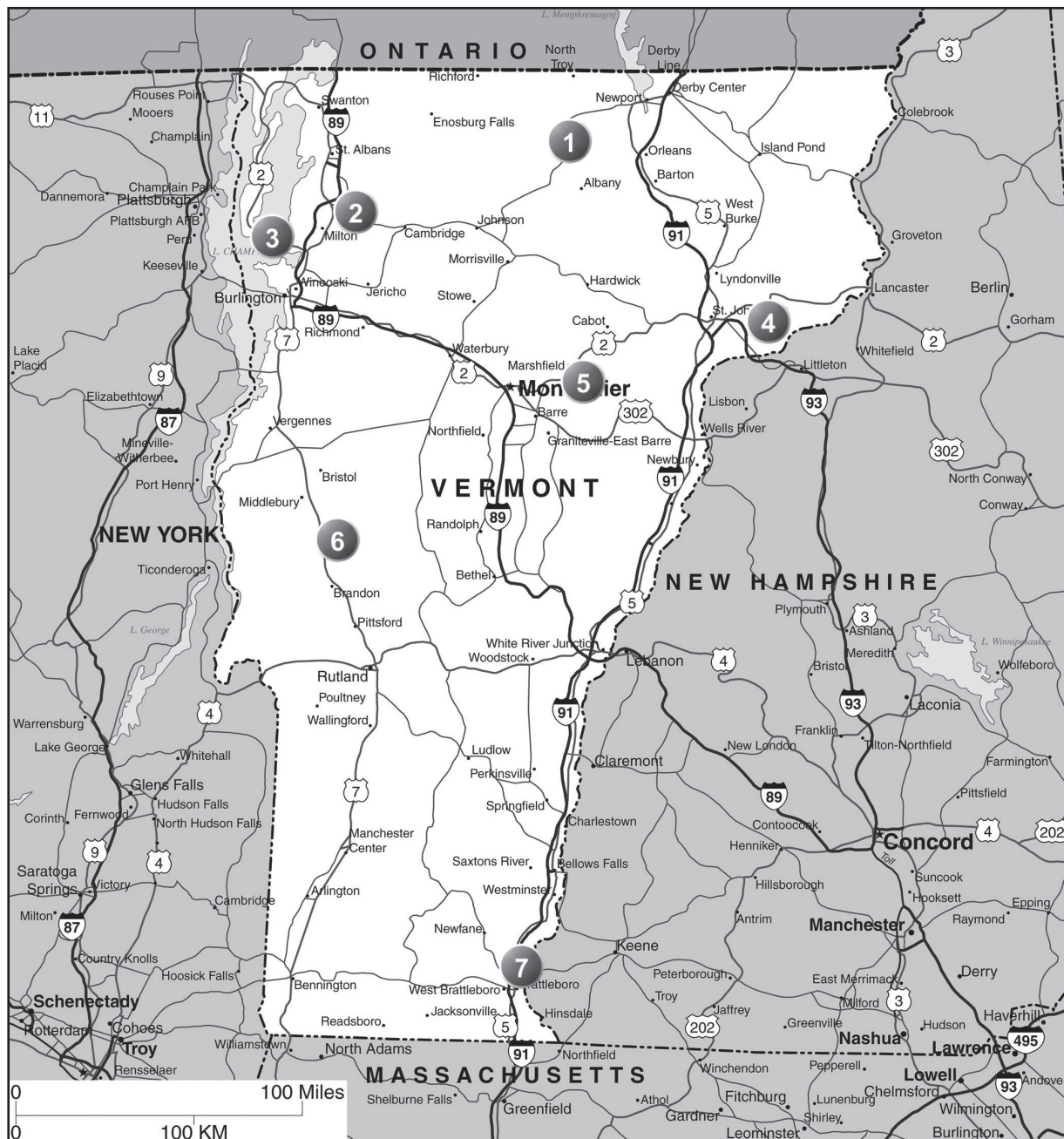
**D:** Located 5 miles south of Moab, UT, and 50 miles north of Monticello, UT on Hwy. 191. Turn east at Shell Gas Station onto Spanish Trail Road, turn right at 4 way stop onto Spanish Valley Drive, approximately 1 mile south on Spanish Valley Drive on the right.

**N:** P.A. is valid July 6th thru August 31st and November 1st thru February 28th. P.A. valid a maximum of 2 days.

**Moab UT**



# VERMONT



1	Westfield Barrewood	PG. 232	5	Plainfield Onion River Campground Δ	PG. 232
2	Fairfax Maple Grove Campground Δ	PG. 232	6	Salisbury Lake Dunmore Kampersville	PG. 232
3	South Hero Apple Island Resort Δ	PG. 232	7	Dummerston Kampfires Campground, Inn and Entertainment	PG. 232
4	Concord Alpine Valley Campground +	PG. 231			

ALSO OFFERS: Δ= 50% OFF TENT RATE, +=RENTAL ACCOMMODATIONS (CABINS, HOTEL ROOMS, ETC) DISCOUNTS - SEE PGS 272-280

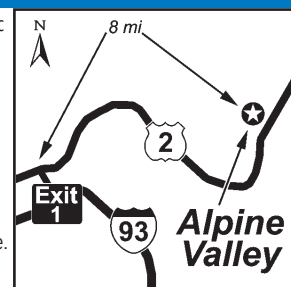
## 4 ALPINE VALLEY CAMPGROUND

1111 Main St, Concord VT 05824  
**GPS:** 44.43543, -71.879283  
**P:** (802) 695-9933  
**W:** [www.alpinevalleycampground.com](http://www.alpinevalleycampground.com)  
**E:** [osheasmotel@yahoo.com](mailto:osheasmotel@yahoo.com)  
**RV:** \$60\* **PA:** \$30\*

**I:** 55 total RV sites. Can accommodate RVs up to 75ft. Restaurant & pub, full mini mart, phone, ice, picnic tables, fire rings, ping pong, playground, basketball, pool table, nature watching, and recycling.

**D:** Located 8 miles from St Johnsbury, VT and 15 mi Lancaster, NH. From I-93 North: Head west on I-93 N toward Exit 1. Take exit 1 toward US-2. Merge onto VT-18 N. Turn right onto US-2 E. Continue for about 5 miles, and we'll be on your left!

**N:** Open May 15th thru October 15th. PA is not valid during holidays and holiday weekends. Reservations and drive-ups welcome. No washers on our system. Pets welcome. Some pet restrictions: max 2 pets per camper, no rottweilers or pit bulls, pets must be leashed and waste bags required when outside. \*Additional fee for using credit card. Rates are for 2 people. \$5 for each additional person.



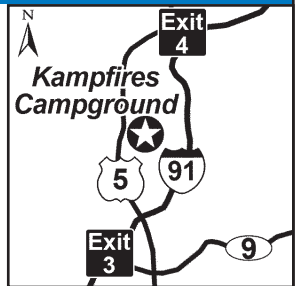
**7 KAMPFIRE CAMPGROUND, INN AND ENTERTAINMENT**

792 US Route 5, Dummerston VT 05301  
**GPS:** 42.91569, -72.537045  
**P:** (802) 254-2098  
**W:** www.kampfires.com  
**E:** relax@kampfires.com  
**RV:** \$63-68 **PA:** \$31.50-34

**I:** 40 total RV sites, 30/40/70ft pull thrus and back in sites all full hookups. A completely remodeled bath house, new swimming pool and new amphitheater. This newly renovated campground is complete with Scoops Ice Cream Stand, Putters Miniature Golf, RollinStone Food Truck, giant games, unique playground, pool table, horseshoes, volleyball, badminton, clubhouse, arcade, dog park, and so much more!

**D:** Located 3 miles N of Exit 3 off I-91 and 4 miles S of Exit 4 off I-91 on Rte 5. From NH Rte 9 to Rte 5 N, we are 3 miles on the R.

**N:** Open May 1st thru October 31st. PA valid Monday thru Thursday. PA is valid for 4 nights max. PA not valid during holidays, weekends or during special events (included but not limited to Brattleboro Brewers Festival and Strolling of the Heifers). PA discount does not apply to 50-amp Premium Sites with Cable TV, Tent Sites, Guest Rooms and Airstream Rentals; Passport America rate is only valid on 30amp sites. Must call to make reservations & show PA card at check-in. No smoking. Pets welcome. Horses welcome.

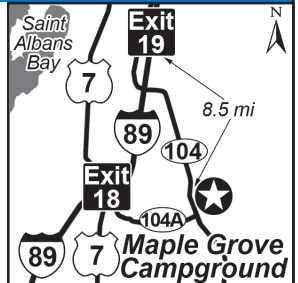
**Dummerston VT****2 MAPLE GROVE CAMPGROUND**

1627 Main St, Fairfax VT 05454  
**GPS:** 44.693677, -73.033985  
**P:** (802) 849-6439  
**W:** www.maplegrovecampgroundvt.com  
**E:** camp@maplegrovetv.com  
**RV:** \$45-50\* **PA:** \$22.50-25\*  
**TENT:** \$28\* **PA:** \$14\*

**I:** 25 total RV sites, can accommodate RVs up to 50ft. Powered by the sun, we've gone solar! Park also offers: portable dumping service, propane refueling station, ice, horseshoes and Camper and Lean-To Rentals.

**D:** Located 10 miles from St Albans. From I-89 Exit 18: turn right onto US Hwy 7 and go .2 mile. Turn left onto VT-104A and go 4.5 miles. Turn left onto VT-104 N and go .8 mile. The campground is on the right. From I-89 Exit 19: turn left onto VT 104 S and got 8.4 miles. The campground will be on the left.

**N:** Open May 1st thru October 12th. PA is not valid with a reservation. PA is valid Sunday thru Wednesday nights only. PA is valid for 2 nights max. PA is not valid during holidays. \*Rates: Water and Electric: \$45, PA \$22.50. Full hookups: \$50, PA \$25. Rates are for 2 adults and 3 children. \$5 for each additional person.

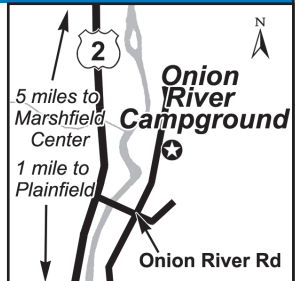
**Fairfax VT****5 ONION RIVER CAMPGROUND**

61 Onion River Rd, Plainfield VT 05667  
**GPS:** 44.294236, -72.396835  
**P:** (802) 426-3233  
**W:** www.onionrivercampground.com  
**E:** onionrivercampground@gmail.com  
**RV:** \$45-55\* **PA:** \$22.50-27.50\*  
**TENT:** \$30\* **PA:** \$15\*

**I:** 26 total RV sites (5 sites have full hookups - septic, water and electric). Bridge to campground has a legal load limit of 24,000 lbs. Spacious sites surrounded by beautiful wilderness with swimming holes, trails and orchards. A unique place with a friendly atmosphere and owners, not to be missed! 90ft tent available for camping events and weddings.

**D:** Located 1 mile from Plainfield and 6 miles from Cabot. Take Rte 2 W from St Johnsbury or 2 E from Montpelier to Onion River Rd (look for the big, yellow campground sign). Turn onto Onion River Rd and cross over the bridge. The campground is the first left after the bridge.

**N:** Open May thru October. PA is valid for 2 nights max. PA is valid Sunday through Thursday. PA is not valid during holidays. Credit cards accepted. Pets welcome. \*Rates: 30-amp \$45, PA \$22.50 and 50-amp \$55, PA \$27.50.

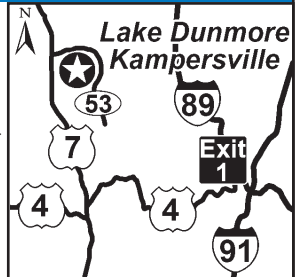
**Plainfield VT****6 LAKE DUNMORE KAMPERSVILLE**

1457 Lake Dunmore Rd, Salisbury VT 05769  
**GPS:** 43.920801, -73.084529  
**P:** (802) 352-4501  
**W:** www.kampersville.com  
**E:** info@kampersville.com  
**RV:** \$53-57\* **PA:** \$26.50-28.50\*

**I:** 220 total RV sites, can accommodate any size RV, 2 swimming pools (1 is heated), beach, game room, club house, security, store, propane, ice, restaurant, shuffleboard, playground, volleyball, basketball, pool table, ping pong, horseshoes, nature watching, hiking, biking, boating, canoeing, skating, fishing, and skiing.

**D:** From the South-Take I-91 N to Exit 6, S.R. 103 N to U.S. 7 N to S.R. 53, 2 mi to Kampersville. From the East-Take I-89 through White River Jct., then Exit 1 & U.S. 4 W. U.S. 4 W to U.S. 7 N at Rutland. U.S. 7 N to S.R. 53, 2 mi to Kampersville. From New York-Take I-87 N to U.S. 4 E at Glens Falls. U.S. 4 E to Rutland, then U.S. 7 N to S.R. 53, 2 mi to Kampersville.

**N:** Open April 1 thru Nov 1. From Memorial Day thru Labor Day, PA is valid Mon thru Wed only & for 2 nights max. From April thru May 20 and Sept 10 thru Nov 1st, PA valid for 4 nights max. PA not valid during holiday weeks or weekends. PA not valid with any other discounts. No smoking. \*Rates are for 2 adults & 2 children, \$5 extra per person. Max 8 people.

**Salisbury VT****3 APPLE ISLAND RESORT**

71 US Route 2, South Hero VT 05486  
**GPS:** 44.635642, -73.266723  
**P:** (802) 372-3800  
**W:** www.appleislandresort.com  
**E:** getinfo@appleislandresort.com  
**RV:** \$80-90\* **PA:** \$40-45\*  
**TENT:** \$40-50\* **PA:** \$20-25\*

**I:** 300 total RV sites, can accommodate RVs up to 45ft, picnic tables, fire rings, fitness center, biking, marina, fishing, golf course, canoeing, hiking, nature watching.

**D:** Located 17 miles from Burlington and 10 miles from Milton. Located on the southern tip of South Hero (Champlain Islands) just west of the causeway on US Route 2.

**N:** Open May 1 through October 20. PA discount is valid for six nights max. PA is valid Sunday thru Thursday. PA discount is not valid during holidays, rallies, special events or with any other discounts. PA discount does not apply to Platinum and Gold sites. Reservations by phone only. PA discount does not apply to an online reservation. Pet restrictions apply. No Doberman, Rotweiler, German Shepherd, or Pit Bull breeds allowed. \*Rates are subject to 6% tax and are subject to change. Rates are based on 4 person occupancy, fees apply to additional guests.

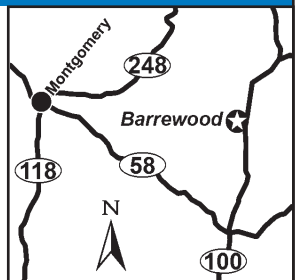
**South Hero VT****1 BARREWOOD**

3004 Vermont Rt 100, Westfield VT 05874  
**GPS:** 44.861202, -72.435493  
**P:** (802) 744-6340, (802) 744-2068  
**E:** barrewood@earthlink.net  
**RV:** \$38\* **PA:** \$19\*

**I:** 38 total RV sites. 2 comfort stations, vending machines, and more!

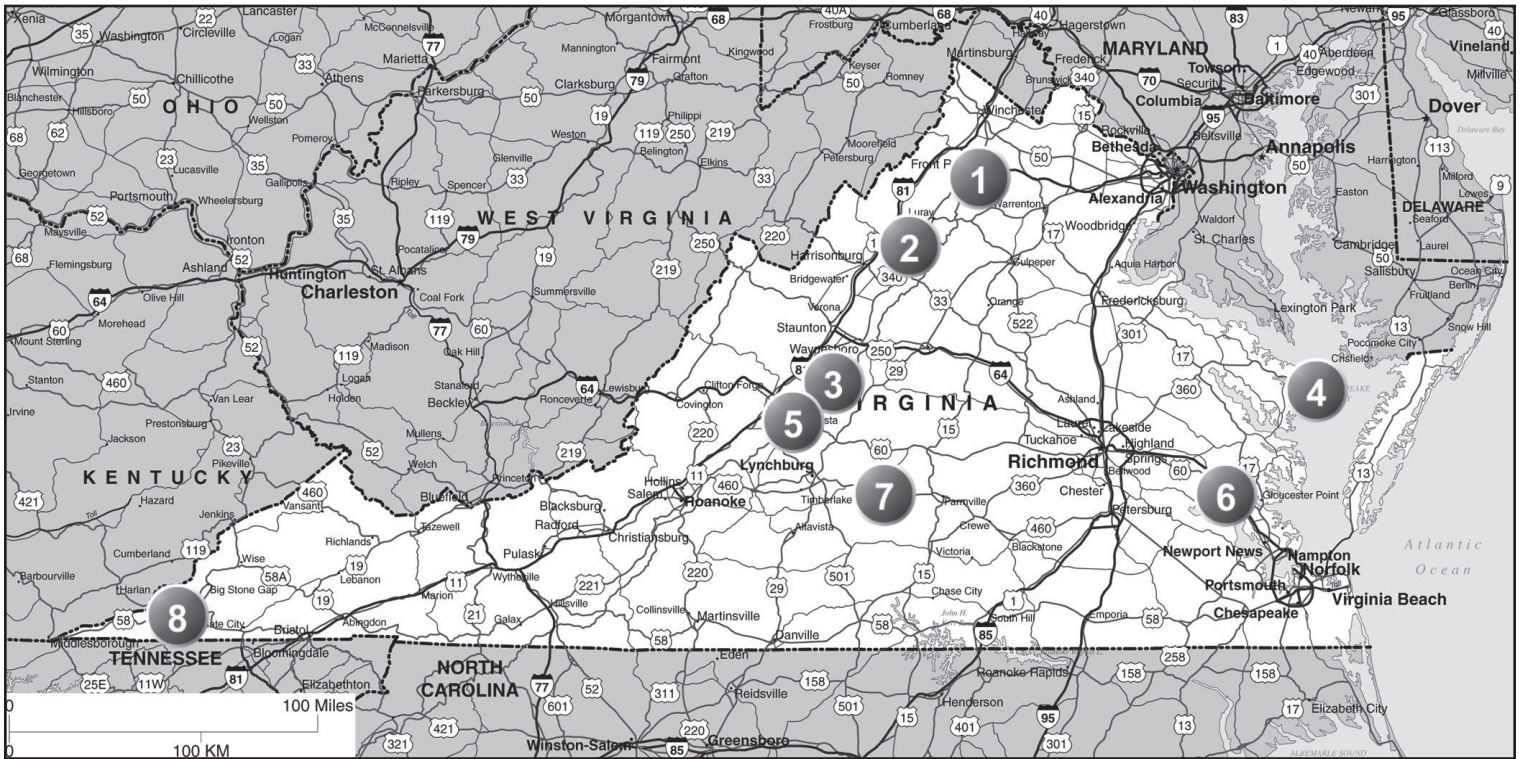
**D:** Please see map.

**N:** P.A. discount is not valid during weekends (Friday/Saturday), Labor Day, Memorial Day, and 4th of July or holiday weekends. P.A. discount is not valid with any other discounts including group and rally/club rates. Pets on leash. Two pets per site. \*\$2.00 additional charge for A/C or Heat per day.

**Westfield VT**



# VIRGINIA



<b>1</b>	<b>Front Royal North Fork Resort</b>	PG. 234	<b>5</b>	<b>Buena Vista Glen Maury Park Δ</b>	PG. 234
<b>1.2</b>	<b>Front Royal Skyline Ranch Resort</b>	PG. 234	<b>6</b>	<b>Toano Colonial Pines Campground At Williamsburg Christian Retreat Center</b>	PG. 235
<b>2</b>	<b>New Market Endless Caverns</b>	PG. 235	<b>6.2</b>	<b>Williamsburg Anvil Campground</b>	PG. 235
<b>3</b>	<b>Greenville Stony Creek Resort</b>	PG. 234	<b>7</b>	<b>Appomattox Parkview RV Park</b>	PG. 234
<b>3.2</b>	<b>Montebello Montebello Camping and Fishing Resort Δ</b>	PG. 234	<b>8</b>	<b>Pennington Gap Leeman Field RV Park and Campgrounds</b>	PG. 235
<b>4</b>	<b>Reedville Smith Point Marina +</b>	PG. 235			

ALSO OFFERS: Δ = 50% OFF TENT RATE, + = RENTAL ACCOMMODATIONS  
(CABINS, HOTEL ROOMS, ETC) DISCOUNTS - SEE PGS 272-280





**7 PARKVIEW RV PARK**

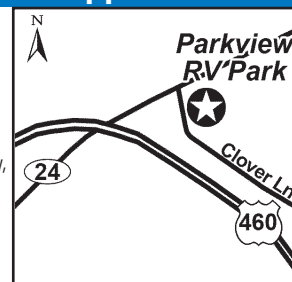
174-A Clover Lane, Appomattox VA 24522  
**GPS:** 37.22735, -78.492266  
**P:** (434) 352-2366, (434) 665-8418  
**RV:** \$55\* **PA:** \$27.50\*



**I:** 30 total RV sites. Long, level, and paved pull-thru sites. No rig too big!

**D:** Intersection of 460 & 24. Go across the bridge and take a right off 24 east onto Clover Lane.

**N:** Open year-round! SELF CONTAINED UNITS ONLY. P.A. discount is valid 1st night only. Reservations accepted no more than 48 hours prior to arrival. P.A. discount not apply with any other discounts. P.A. discount is not valid on Memorial Day & Labor Day (Thursday, Friday, Saturday, Sunday, Monday, Tuesday, and Wednesday), 4th of July (3 days before and 3 days after), and any special events. Pets welcome, breed restriction. Pets must be leashed and cleaned up after. Cash and Checks ONLY. \*Rates are for 2 adults, additional charge for each extra person. Tax Included.

**Appomattox VA****5 GLEN MAURY PARK**

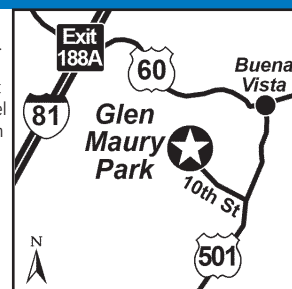
101 Maury River Dr, Buena Vista VA 24416  
**GPS:** 37.727391, -79.366453  
**P:** (540) 261-7321, (800) 555-8845  
**W:** www.glenmaurypark.com  
**E:** golfpro@glenmaurypark.com  
**RV:** \$35\* **PA:** \$17.50\*  
**TENT:** \$35\* **PA:** \$17.50\*



**I:** 2 campgrounds w/52 sites & 250 unit group camping area. Can accom RVs up to 45ft., 22 FHU sites. 315 acres of scenic, level, and rolling land, owned & operated by the City of Buena Vista. Includes an 18-hole golf course, The Vista Links.

**D:** Located 5 miles from Lexington and 40 miles from Roanoke. From I-81, take Buena Vista Exit 188A onto US 60 east. At 1st traffic light, turn R to Forge Rd & follow signs. RV/Camper traffic, stay on US 60, turn R at 2nd light (US 501/Beech St) & travel thru downtown. Turn R on 10th St. Glen Maury Park will be on R just over bridge. From the Blue Ridge Parkway (US 60), turn N (L) on US 501/Beech St. Travel thru town. Turn R on 10th St. Glen Maury Park will be on R just over bridge.

**N:** Open year-round. PA is valid for 3 nights. PA is not valid during holidays, holiday weekends, and local events (call for details). No reservations, drive-up accommodations only. Please call ahead to check availability. Cash, check, Visa and MC accepted. Pets are welcome with responsible owners. \*Plus tax.

**Buena Vista VA****1 NORTH FORK RESORT**

301 North Fork Road, Front Royal VA 22630  
**GPS:** 38.958313, -78.228242  
**P:** (540) 636-9949  
**W:** www.nfra.com  
**E:** reservations@nfra.com  
**RV:** \$55\* **PA:** \$27.50\*



**I:** 480 total RV sites, can accommodate RVs up to 40'. 5 comfort stations, visitor mail, mini golf, tubing, hiking, firewood, ice, camp store, and much more!

**D:** Located 20 miles from Winchester and 69 miles from Washington, DC. From I-66, take Exit 6 State Rt. 340/522 S to State Rte 55 W (2nd traffic light). Turn right onto 55 W, go 2 miles and turn right on Homestead Rd at the North Fork Resort entrance sign.

**N:** Open year round, sites are winterized December to April (no water). Reservations accepted only up to 7 days prior to arrival. PA discount is valid for maximum 2 weeks stay, Sunday through Thursday only. PA discount is not valid Friday & Saturday. PA not valid during holiday weeks and weekends. Check In: 2 PM & Check Out: 11 AM. Pets welcome, but must be on leash and picked up after. No commercial trucks or converted school buses. \*\$5 addl charge for 50 amp. Rates are based on 4 people, \$4 addl charge for each extra person. WiFi fees: \$4.99 1 day; 1 device; 5 mps. \$8.99 2 days; 2 devices; 5 mps and \$17.99 week; 3 devices; 10 mps.

**Front Royal VA****1 SKYLINE RANCH RESORT**

751 Mountain Rd, Front Royal VA 22630  
**GPS:** 38.904565, -78.290788  
**P:** (540) 635-4169  
**W:** www.skylineranchresort.com  
**E:** rezskylinerranchresort@gmail.com  
**RV:** \$60-70\* **PA:** \$30-35\*



**I:** 128 sites. Accom RVs to 42ft, handicap accessible, tent sites, propane, fishing, hiking, horses welcome, supervised dog park, pedal boat/fishing pole rentals, nature watching, ping pong, volleyball and more!

**D:** Attn: Do not use GPS to locate the park. Use the following directions instead: From Rte 81 N or S: Take 81 to Exit 300, Rte 66 E. Take Rte 66 E to Exit 6, Front Royal. Turn off exit onto 340 S. Stay on 340 S thru town of Front Royal for 4.6 mi, turn R at Rivermont Rd. Drive 5 mi to resort on L. From points East of Front Royal: Drive Rte 66 W to Exit 13 (Linden), turn L at traffic light off exit, turn R at traffic light onto Rte 55 W. Drive 5.2 mi, turn L onto Rte 340 S. Go 1 mi and turn R onto Rivermont Rd (Rte 619), go 5 mi, resort is on L.

**N:** PA valid Sun thru Wed. PA not valid during holidays. PA not valid during holidays. Full price applies to holidays plus \$20 extra per night w/3 night min stay. \*Plus tax. 30 amp \$60, PA \$30; 50 amp \$70, PA \$35. All rigs 35ft & over must be on a 50-amp site.

**Front Royal VA****3 STONEY CREEK RESORT**

277 Lake Drive, Greenville VA 24440  
**GPS:** 37.988406, -79.123643  
**P:** (540) 337-1510  
**W:** https://stoneycreekresort.net  
**E:** stoneycreekresort@comcast.net  
**RV:** \$57-63\* **PA:** \$28.50-31.50\*



**I:** 200 total RV sites. Can accommodate RVs up to 45'. Two playgrounds, 16 acre fully stocked private lake for fishing, beach area for swimming, paddle boats, a small putting course for the kids, and much more!

**D:** Located 12 miles from Staunton and 27 miles from Lexington. Interstate 81 to Exit 217 toward Stuarts Draft. Follow to Rt 340. Make right at light. Next light make left and follow to stop sign. Make right onto Cold Springs Road (608). Follow for 4.3 miles. Entrance Road to Resort on left (Lake Drive). Follow 1/2 mile to Campground Welcome Center.

**N:** PA discount is valid Monday thru Thursday. PA discount is not valid on weekends, Holidays and special event weekends. \*Rates: Water and Electric Site \$57.00, P.A. \$28.50. Full Hookup Site: \$63.00, P.A. \$31.50.

**Greenville VA****3 MONTEBELLO CAMPING AND FISHING RESORT**

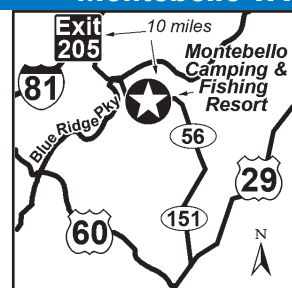
15072 Crabtree Falls Hwy, Montebello VA 24464  
**GPS:** 37.852592, -79.131841  
**P:** (540) 377-2650  
**W:** www.montebellova.com  
**E:** reservations@montebelloresort.net  
**RV:** \$45-50\* **PA:** \$22.50-25\*  
**TENT:** \$35\* **PA:** \$17.50\*



**I:** 40 total RV & 17 tent sites, can accom RVs up to 40ft.

**D:** If you are towing anything larger than a pop-up camper we recommend coming to Montebello via Blue Ridge Parkway Milepost 27. Only 3.5 miles off the Parkway. From I-81: Take I-81 to Raphine, Exit 205. Take Route 606 E to Hwy. 11. Turn L on Hwy 11 & go about 1 block & turn R on Rte 56 E. Follow Rte 56 E until it crosses under the Blue Ridge Pkwy. You will see sign for Montebello. Stay on 56 E for approx. 3 more mi. Montebello Country Store will be on L. From Lynchburg, VA & south: Take 29 N & turn L onto Rte 151 N. Go approx. 10.5 mi. Turn L onto Rte 56 W & go 15 mi, Montebello Country Store will be on R.

**N:** Open April - Oct. PA not valid during holiday weekends & month of Oct. Reservations preferred, & can by phone or online. 2 night minimum stay required on weekends. PA cannot be combined w/another discount. Check-In: 3PM/Check-Out: 11AM. No cell service. \*Plus 5.3% tax. Rates are for 4 people. W/E \$45, PA \$22.50. FHU \$50, PA \$25. \$5 for each add'l person, per day (5 & under free).

**Montebello VA**

**2 ENDLESS CAVERNS**

1800 Endless Caverns Rd, New Market VA 22844

GPS: 38.595502, -78.673269

P: (540) 896-2283, (866) 617-8464

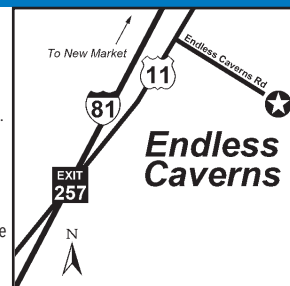
W: www.endlesscaverns.com

RV: \$65\* PA: \$32.50\*

I: 100+ RV sites. Big Rig Friendly! WiFi Hotspots, zero entry swimming pool, gorgeous cave on property, nature/hiking trails, catch/release pond, game room, gift shop, RV supplies, biking, limited grocery items, planned activities and special events, and more!

D: From Interstate 81, Take Exit 257, turn north onto Route 11 going towards New Market and continue for approx. 4 miles, turn right at the signs onto Endless Caverns Road. Continue 1 1/2 miles into resort.

N: PA valid 1 night. PA valid Sun-Thurs only. PA is not valid from the Wednesday before the Holiday and through the Wednesday after a Holiday (higher rates apply during holiday periods). Reservations are highly recommended. MUST mention PA at time of making a reservation. Check In: 2PM. Check Out: 11AM. \*Plus tax & 7% resort fee. Rate includes 2 adults and 2 children age 17 and younger, \$8 add'l charge per extra person per day. Overnight guests are \$12/night for both adults and children. Add'l vehicles are \$3/day.

**New Market VA****8 LEEMAN FIELD RV PARK AND CAMPGROUNDS**

335 Fairground Rd, Pennington Gap VA 24277

GPS: 36.769368, -83.029809

P: (276) 298-5177

W: www.townofpenningtonva.gov

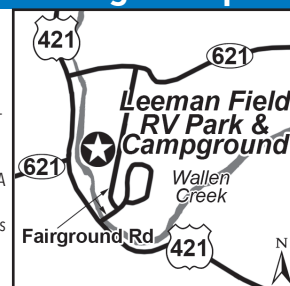
E: info@townofpenningtonva.gov

RV: \$25-30\* PA: \$12.50-15\*

I: 21 total RV sites, can accommodate RVs up to 40ft, hiking, basketball, biking. Pavilion rental available with fireplace & firewood. Spearhead Trail Passes on site for purchase. ATV friendly town - ride into town on your ATV. Trail maps and town maps are available at Spearhead Permit vendors.

D: Located 60 miles from Bristol, 18 miles from Big Stone Gap & 12 miles from Jonesville. From Alt US Hwy 58 in Pennington Gap, go north on Doris Ave/US Hwy 421. Then turn right onto Fairground Rd, follow to the park's entrance.

N: Please either call to make a reservation or call upon arrival. Reservations preferred. PA valid Sun-Wed nights only. PA is not valid during holidays, holiday weekends, special events & special event weekends. PA valid for nightly rate only. PA cannot be combined w/ another discount or special offer. No discounts on tent site. No loud parties, open containers & fireworks at campsites. No drugs or other illegal activities. \*Rates: 30 amp \$25, PA \$12.50 & 50 amp \$30, PA \$15.

**Pennington Gap VA****4 SMITH POINT MARINA**

989 Smith Point Rd, Reedville VA 22539

GPS: 37.883786, -76.251137

P: (804) 453-4077

W: www.smithpointmarina.com

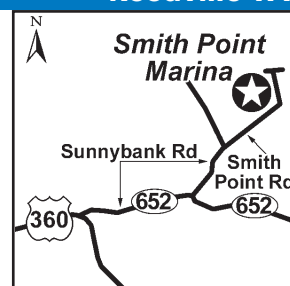
E: dan1@smithpointmarina.com

RV: \$60\* PA: \$30\*

I: 5 total RV sites, can accommodate RVs up to 45ft, camp sites are inside the Marina and near the boat ramp for easy access. Fishing off of our floating dock is included. Kayak rentals, stand-up paddleboard rentals, charter fishing, Non-Ethanol and Diesel Gas available.

D: From I-95 in Fredericksburg: Exit at US Rte 3 E. Continue on Rte 3 thru Montross. After Montross (on new 4-lane hwy), turn L at Rt 202, go E to Hauge & Mt Holly. Continue on 202 to Callao. At Callao, continue straight at stop light onto US Rte 360 E towards Heathsville & Burgess. Pass thru Burgess and follow 360 toward Reedville. Before Reedville, turn L on Rte 652 (Sunnybank Rd). If you get to Reedville, you went to far! Go 1.5 miles on Sunnybank Rd. Turn R onto Smith Point Rd (our sign is on L before the turn) and go almost to the end.

N: Open May thru November. Reservations are required. PA is valid Monday thru Thursday nights. PA is not valid during holidays. No tents sites. \*Rates are for up to 6 people. \$5 for each additional person.

**Reedville VA****6 COLONIAL PINES CAMPGROUND AT WILLIAMSBURG CHRISTIAN RETREAT CENTER**

9275 Barnes Rd, Toano VA 23168

GPS: 37.424835, -76.85255

P: (757) 566-2256

W: www.wcrc.info

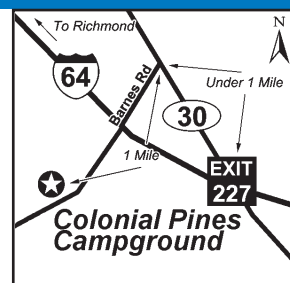
E: reservations@wcrc.info

RV: \$37-49\* PA: \$18.50-24.50\*

I: 22 total RV sites. Can accom RVs up to 60ft. Nineteen 30 amp & three 50 amp sites. Beautiful, wooded sites. Pool w/diving board (in season), small gift shop, firewood, pickleball, 9 square, hiking, frisbee golf, & Ga Ga Ball, hotel rooms & cabins nestled in our 300 acre site.

D: Located 35 mi from Richmond. 5 min from I-64. Take I-64 to EX227 Go N on RTE 30 for just under 1 mile Turn L on RTE 601, Barnes Rd Travel 1mi, entrance is on R.

N: Open year-round! PA valid 2 nights max per calendar month. PA valid Sat thru Thurs only. Not valid Fridays, Labor Day or Memorial Day weekends. Must show PA card in order to receive discount. Reservations for any part of Mem Day & Labor Day wknds require a \$50 non-refundable deposit at the time of booking. 3 nights reservation required if any of your nights fall during Fri-Sun of Mem Day & Labor Day weekends. \*Rates: March 1-Sept 30 \$49, PA \$24.50. Oct 1st thru Feb 28 \$37, PA \$18.50. Rates based on 2 adults, add'l people \$6 each (children under 18 w/parents free, 8 people max per site). \$5 add'l for 50amp.

**Toano VA****6 ANVIL CAMPGROUND**

5243 Mooretown Road, Williamsburg VA 23188

GPS: 37.306654, -76.728506

P: (757) 565-2300

W: www.anvilcampground.com

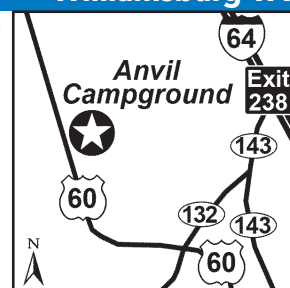
E: info@anvilcampground.com

RV: \$55-70\* PA: \$27.50-35\*

I: Big rig friendly, pull-thru sites, only local campground w/shuttles to attractions, closest to everything in Williamsburg, 50 amps, best WiFi, Cable TV, beautiful & cleanest restrooms, satellite friendly sites, 1st-class utility pedestals, paved roads, friendliest staff, cleanest 1st-class facility, discounted tickets, premium cabins, rental cottages, general store, swimming pool, lots of fun for kids & relaxation for adults. "Celebrating 69 Years & Millions of Memories 1954-2023" visit our website for more details.

D: From I-64: take Exit 238; and follow the blue "Anvil Campground" and blue "Camping" signs.

N: Open all year. PA valid Jan thru March & Nov thru Dec. PA valid Mon-Thurs. PA is not valid during holidays & special events (call for more details). PA discount not valid on premium sites and rentals. \*Rates are for 2 people and 1 car, \$5.00 for each additional person over the age of 18, \$3.00 for each additional person between the ages of 13 and 17 years, FREE for each child 12 & under, & \$5.00 extra for each extra car.

**Williamsburg VA****Notes:**


---

---

---

---

---

---

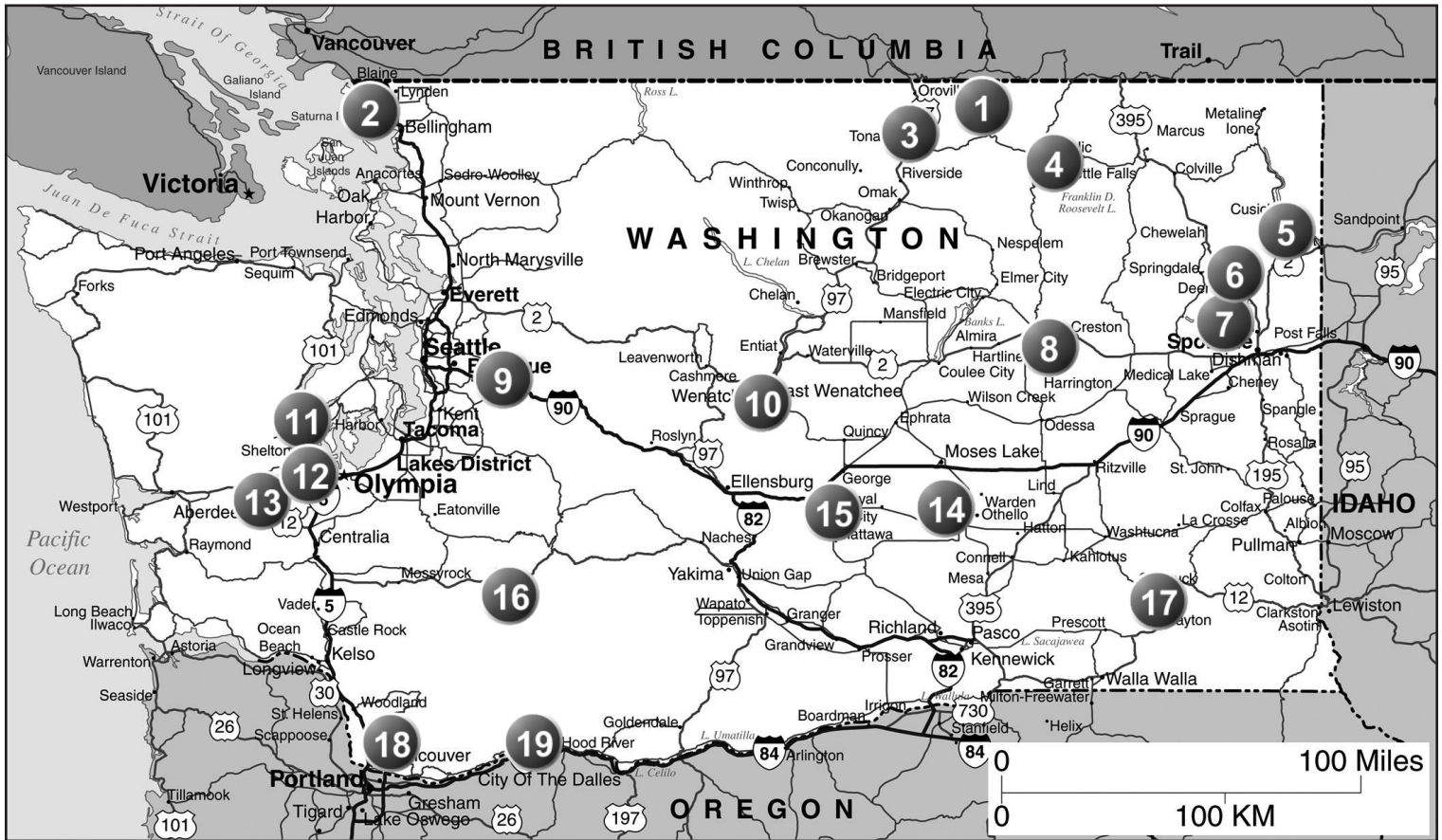
---

---

---


---

# WASHINGTON



1	<b>Oroville</b> North Country Christian Campground	PG. 238	10	<b>Monitor</b> Wenatchee River County Park	PG. 238
2	<b>Blaine</b> Lighthouse By The Bay RV Resort	PG. 237	11	<b>Hoodsport</b> Glen Ayr Resort +	PG. 237
3	<b>Tonasket</b> Spectacle Lake Resort Δ +	PG. 240	11.2	<b>Potlatch</b> The Waterfront at Potlatch +	PG. 238
4	<b>Republic</b> Gold Mountain RV Park	PG. 239	12	<b>Shelton</b> Little Creek Casino Resort RV Park	PG. 239
4.2	<b>Republic</b> Winchester RV Resort	PG. 239	13	<b>Elma</b> Elma RV Park	PG. 237
5	<b>Cusick</b> Eagle's Landing RV Resort	PG. 237	14	<b>Othello</b> Mardon Resort Δ	PG. 238
6	<b>Loon Lake</b> Deer Lake Resort	PG. 238	15	<b>Vantage</b> Vantage Riverstone	PG. 240
7	<b>Nine Mile Falls</b> Willow Bay RV Resort & Marina	PG. 238	16	<b>Randle</b> Shady Firs RV Park	PG. 239
8	<b>Wilbur</b> Goose Creek RV Park +	PG. 240	17	<b>Dayton</b> Tucannon River RV Park	PG. 237
8.2	<b>Wilbur</b> The River Rue RV Park Δ +	PG. 240	18	<b>Ridgefield</b> Big Fir Campground & RV Park	PG. 239
9	<b>Fall City</b> Tall Chief Campground	PG. 237	19	<b>Stevenson</b> Dog Mountain RV Park	PG. 239

ALSO OFFERS: Δ = 50% OFF TENT RATE, + = RENTAL ACCOMMODATIONS  
(CABINS, HOTEL ROOMS, ETC) DISCOUNTS - SEE PGS 272-280





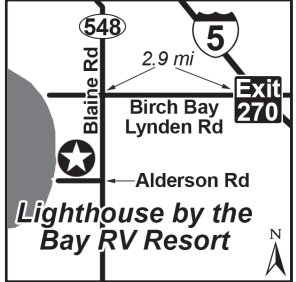
**2 LIGHTHOUSE BY THE BAY RV RESORT****Blaine WA**

4700 Alderson Road, Blaine WA 98230  
**GPS:** 48.917917, -122.737997  
**P:** (360) 371-5603  
**W:** www.lighthousebythebay.com  
**E:** info@lighthousebythebay.com  
**RV:** \$38\* **PA:** \$19\*

**I:** 100 total RV sites (some 50 amp), can accommodate RVs up to 40ft. Free WiFi, phone, nature trail, and more! Alaskan bound RVers are welcome!

**D:** Take Exit 270 go west on Birch Bay-Lynden Road to Blaine Road. Go left 1 mile to Alderson Road, then go right 3/4 mile to Lighthouse By The Bay RV Resort on the right.

**N:** Open year round (weather permitting - call ahead during winter months). Reservations required. Reservations accepted no more than 7 days prior to arrival day. Full payment for stay required at the time of making a reservation. PA discount is valid for 2 nights. PA is not valid Friday and Saturday nights and during US and Canadian holidays. Pets are welcome and must be on leash. \*\$4 additional for 50-amp service (no discount on additional fees). Rate is for four people, \$5.00 for each additional person.

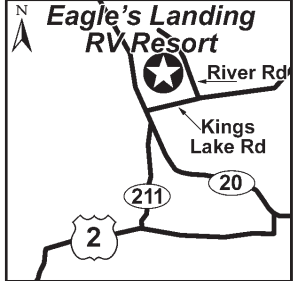
**5 EAGLE'S LANDING RV RESORT****Cusick WA**

949 River Rd, Cusick WA 99119  
**GPS:** 48.3297, -117.293186  
**P:** (509) 550-0016  
**W:** www.eagleslandingrvresort.com  
**E:** info@eagleslandingresort.com  
**RV:** \$52-58\* **PA:** \$26-29\*

**I:** 32 total RV sites, can accom RVs up to 80ft, oversized marina, hiking, fire rings, propane, BBQ.

**D:** Coming from N from Spokane take Hwy 2 heading N about 34mi & then L on Hwy 211 still heading N. Stay on 211 N for about 15mi until you come to a stop sign, turn L on to Hwy 20 & go for about 700ft and turn R (E) on to Kings Lake Rd, drive for about 900ft and turn L (N) on to River Rd (just in front of the Texaco station, if you go across the bridge then you went to far). Head Non River Rd for just over a mile & you will see resort on L.

**N:** PA is not valid during holidays & holiday wknds. PA applies to nightly rate only & cannot be combined w/ another discount or special offer. PA not valid with online reservation. Passes available to nearby health & wellness center. Which sports a swimming pool, waterslide, hot tub, basketball gymnasium, full fitness & workout facilities, rock climbing wall & more. Max of two pets per site allowed without prior management approval. \*\$25 pet fee will apply per stay. Nightly rates vary based on type of site.

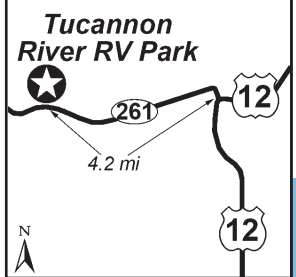
**17 TUCANNON RIVER RV PARK****Dayton WA**

511 Highway 261, Dayton WA 99328  
**GPS:** 46.507313, -118.052988  
**P:** (509) 399-2056, (888) 399-2056  
**W:** www.tucannonriverrvpark.com  
**RV:** \$35 **PA:** \$17.50

**I:** Quaint, secluded, family-owned RV Park with 33 large pull-through FHV sites. Each site is spacious with lots of green grass. Night skies are beautiful! We always hear the words "gem" and "oasis", if that tells you anything! Free wifi with boosters throughout the park, clean bathrooms and showers, book/dvd/game lending library, propane on site and much more.

**D:** Located 3 miles from Starbuck, 19 miles from Dayton, 45 miles from Walla Walla, and 70 miles from Lewiston, ID. Near Palouse Falls, Lyons Ferry State Park and Little Goose Dam. 15 Miles Northeast of Dayton on State Highway 12. Then 4 miles West on State Highway 261.

**N:** Open year round. Please CALL for reservations, and mention Passport America. PA discount is valid for one night maximum, Sunday through Thursday. Not valid during weekend nights, holidays, special events and primary hunting seasons.

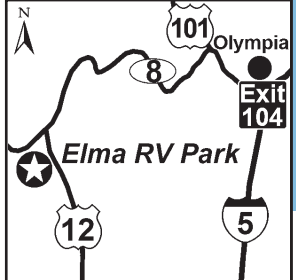
**13 ELMA RV PARK****Elma WA**

4730 State Route 12, Elma WA 98541  
**GPS:** 47.003, -123.386155  
**P:** (360) 482-4053, (866) 211-3939  
**W:** www.elmarvpark.com  
**E:** elma1@surepost.net  
**RV:** \$47\* **PA:** \$23.50\*

**I:** 104 RV sites, all FHV; plus 3 PHU, sites are 25x50, accommodates 40ft rigs easily, ample room for slide outs, 14 tent sites. Sites & roads are graveled & fairly level. Free WiFi, comfort station with coinop showers, LP gas, pop machine, video rentals, library exchange, and more! Management and staff live on site. Guest mail accepted.

**D:** Located 25 mi from Olympia & 20 mi from Aberdeen. From I-5 S, Exit 104 in Olympia and go W towards Aberdeen. Take 1st Elma exit at SR8 and SR12 junction. Turn L and go E on SR12 under the highway overpass. Cross the bridge and park is on the R. Heading N on I-5, take Exit 88B and proceed on SR 12 approx 30 minutes. Park entrance is on the L at the Pacific Pride Gas Station.

**N:** Open year round. PA Monday, Tuesday & Wednesday nights only. PA not valid on 4 Pull Thru Sites. Credit cards & cash accepted. Pets are welcome, must be on leash at all times & must be picked up after. \*Tax included. Rates for 2 people. \$2 add'l per night for each extra person. \$2 add'l on holidays, please call campground for add'l info.

**9 TALL CHIEF CAMPGROUND****Fall City WA**

29290 SE 8th St, Fall City WA 98024  
**GPS:** 47.600025, -121.945697  
**P:** (888) 318-1243  
**W:** www.ThousandTrails.com  
**RV:** \$73\* **PA:** \$36.50\*

**I:** 113 total RV sites. Can accommodate RVs up to 40'. Most sites shaded. Mini golf.

**D:** From Redmond: Travel E on Hwy 202. Turn L on SE 8th St at the totem pole, between mile markers 18 & 17, to the resort entrance. From I-90: Take Preston-Fall City off-ramp. Go R through Preston, to Fall City then L on Hwy 202 for 4 mi. Turn R at SE 8th St at the totem pole, between mile markers 17 & 18, to the resort entrance.

**N:** Open year-round! Book at ThousandTrails.com with code PA22. For additional assistance please call (888) 318-1243. PA discount is valid Sunday thru Thursday. PA is not valid during July, August and during special events, holidays and holiday weekends. PA is valid for 5 nights max. PA discount is valid on Standard Sites only and cannot be combined with any other discounts. \*Daily rates subject to change without notification.

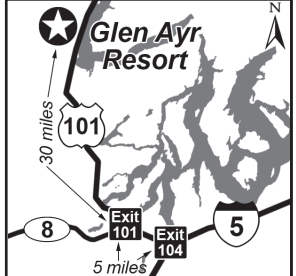
**11 GLEN AYR RESORT****Hoodsport WA**

25381 N US Hwy 101, Hoodsport WA 98548  
**GPS:** 47.42052, -123.130971  
**P:** (360) 877-9522  
**W:** www.garesort.com  
**E:** office@garesort.com  
**RV:** \$49-63\* **PA:** \$24.50-31.50\*

**I:** 37 total RV sites, can accommodate RVs up to 45ft.

**D:** Located just 1 mile north of Hoodsport. From I-5 South take exit 104 for US-101 N, continue onto US-101 N for 5.5 miles. Take Exit 101 toward Shelton/Port Angeles. Continue onto US-101 N for 30 miles, destination will be on the left.

**N:** Open year-round! PA is valid Sunday thru Thursday only. PA valid October 1st through April 30th. Two nights minimum stay required to receive discount (PA valid on all applicable required nights). PA is valid for two nights max. PA not valid during holidays and holiday weekends. Reservations recommended. Payment for first night stay required with reservation. Please mention PA at time of reservation. Drive-ups welcome. \*RV site rates vary based on type of site and occupancy. Plus tax. Rates are for 2 people, 2 pets and 1 vehicle. \$10 for each add'l person, \$15 per add'l pet and \$10 per add'l vehicle per night.



## Loon Lake WA

**I:** 54 total RV sites, can accommodate RVs up to 42ft, propane, horseshoes, 195 acres surrounding a beautiful spring-fed lake that is home to some of the best Trout and Silver fishing in Eastern Washington. We offer condos, park models, rustic cabins, covered wagons all for rent; along with RV and tent sites.

**D:** Locate 35 miles S of Colville off Hwy 395 and 35 miles N of Spokane off Hwy 395. Turn onto North Deer Lake Rd. Travel 1.5 miles to a "Y" in road (stay left). Travel 1.3 miles to Deer Lake Resort.

**Deer Lake Resort**

35

N Deer Lake Rd

3 miles

N

## Monitor WA

I: 49 total RV sites, can accom RVs up to 90ft, sewer, security, ice, recycling, DVDs, ping pong, biking, fishing, golf, hiking, horseshoes & volleyball.

D: Located at 2924 State Hwy 2 just E of traffic light at Main St/Easy St in Monitor. E bound on 2: Just E of traffic light at Monitor look for Brown sign announcing turnoff to park (it's about a 1,000 ft E of light). Turn onto frontage rd & come back W about 800 ft to park entrance on your L. West bound on 2: After leaving Wenatchee, you will come down a hill onto "Monitor Flats". Get into L lane & watch for Brown park signs. Turn L across oncoming traffic & then continue W on frontage rd 800ft before turning L into park.

**N:** Open April-Oct. PA valid 4 nights. PA not valid May-Sept, Fri, Sat & during holidays. PA valid April & Oct. Reservations require payment. PA must be mentioned at time of reservation. No RVs older than 20 years. No tents. Cash & credit cards accepted. Tobacco free park. 2 pet limit. \*Rates W/E \$35, PA \$17.50. FHU \$40, PA \$20. Rates are for 4 people, \$5 for each addl person.

A map showing the location of Wenatchee River County Park. The map includes Highway 2, Main St, Frontage Rd, and Exit Only. A star marks the park location, and a north arrow is present.

## Nine Mile Falls WA

**I:** 28 total RV sites, can accommodate RVs up to 50ft, horseshoes, hiking, biking, ice, phone, recycling. A clubhouse, with HD satellite TV, and two indoor bathhouses are also great amenities to the RV resort. The resort features a swimming area, volleyball court, horseshoes, and tetherball.

**D:** Located 19 miles from Spokane, WA. From I-90, take Division Street exit in Spokane heading north. Take left on Francis Street heading east. Continue on Highway 291 roughly 15 miles, resort will be on your left-hand side.

**N:** Open April 1 to October 31. Passport America discount valid only Monday through Thursday. 2 night minimum stay on all Passport America reservations. Passport America discount not applicable on major US Holidays. Reservations required and must be made in advance by calling (360) 466-4468. PA is not valid with online reservations and drive-ups. Credit cards accepted. Pets welcome. \*Plus 7.6% Sales Tax. All resort fees included in reservation.

## Oroville WA

I: 21 RV sites, can accommodate almost any size RV. Sanitary pit privy, water across the road, dump across the creek (via roads & hard to get to), WiFi is limited, pasture for livestock, fenced yard across the road for children & pets, laundry & shower by arrangement, school, chickens, sheep, & a cat.

**D:** Located 18 mi from Oroville & 22 mi from Tonasket. From Tonasket, go past Sitzmark Ski area & follow signs to Chesaw until you turn left on Mary Anne Creek Rd. From Oroville, head toward Chesaw, turn left on Mary Anne Creek Rd. From Chesaw, head toward Oroville, turn right on Mary Anne Creek Rd & CG is 3/4 mile on the L.

**N:** Open May 1st, or when snow melts. Close: October 31st, or after first deep sticking snow. Campground caters to families and quiet people. Campers must fill out a liability release at check-in. Smokers should keep cigarette butts in ashtrays. No loud parties or music. No drugs or drink in the open. No yelling, barking dogs, or disturbing the peace. \*Without Power: \$10.00. P.A. \$5.00. With Power: \$15.00. P.A.: \$7.50.

## Othello WA

I: 95 total RV sites. Can accommodate RVs up to 45ft. new park cottages, motel, cabins, beach, lake swimming, paddleboats and canoes, marina, tackle & gift shop, ice, restaurant & lounge, mini-golf course, boat rentals, picnic area, canoeing, gas, hiking, biking, jet skis, bird watching area, fishing and duck hunting guides and tours available, premier Bass, Walleye & Rainbow Trout fishing.

**D:** Eastbound on I-90 to Dodson Road Exit #164, turn south on Dodson Road and proceed 9 miles. Turn left onto Frenchman Hills Road. Go to Hwy 262, take another left and go 6 miles to MarDon Resort. Or 16 miles SW of Moses Lake - Hwy 17 to Hwy 262.

**N:** Open year-round. PA is not valid July or August. During June, PA is valid Sunday thru Thursday. PA discount is valid for 10 days maximum per month. PA is not valid during event and holiday weekends. \*\$3 additional charge per pet per day, some restrictions on breeds.

## Potlatch WA

**I:** RV sites looking over the Hood Canal. 14 total RV sites, can accommodate RVs up to 40ft.

**D:** Merge onto US - 101 N via Exit 104 toward Aberdeen/Port Angeles (6 miles) Merge onto US - 101 N toward Shelton/Port Angeles (26 miles) Waterfront at Potlatch will be on the right hand side just after the Cushman Power House.

**N:** Open year-round! PA is valid Sunday thru Thursday nights only. PA is not valid June, July and August. PA is not valid during Memorial Day and Labor Day weekends. Reservations accepted by phone only. PA does not apply to the Premier sites #4 & #5. \*Standard site \$40, PA \$20 and Deluxe site \$45, PA \$22.50. Rates are for 2 people, \$5 for each additional person per day. Maximum 6 people per site. 1 RV and 1 vehicle per site. Additional vehicles are \$10 per night. Sites 6-9 do not have tow vehicle parking.

The map shows the coastline of the Potlatch area. A star marks the location of the Potlatch area. Highway 101 is shown running along the coast. Highway 5 is shown running inland. Exit 104 is marked on Highway 5. A north arrow is located in the bottom left corner.

## Randle WA

**Republic WA**

**Republic WA**

**Winchester RV Resort**

W Curfew Lake Rd

21

20

Republic

To Spokane

N

## Ridgfield WA

## Shelton WA

## Stevenson WA

PULL THRU BACK IN 15 AMP 30 AMP 50 AMP WIFI ♿️ ♻️ W/D 🏠 🔥



**3 SPECTACLE LAKE RESORT**

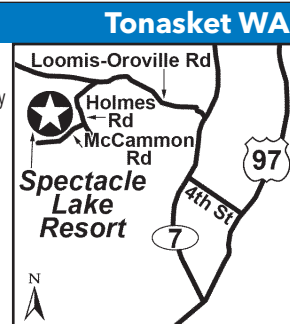
10 McCommon Rd, Tonasket WA 98855  
**GPS:** 48.809273, -119.531378  
**P:** (509) 223-3433  
**W:** www.spectaclelakeresort.com  
**E:** spectaclelake@okcom.org  
**RV:** \$42 **PA:** \$21  
**TENT:** \$42 **PA:** \$21



**I:** 36 total sites, can accommodate RVs up to 40ft, modern cabins (please see management for details).

**D:** Heading N on Hwy 97 Take a Left on 4th St, Go 2 Blocks & take a right on Hwy 7, go 5.2 miles and stay straight to go onto Loomis Oroville Rd. Go 5.9 miles and turn left onto Holmes Rd. Continue 1/2 mile and take a right on McCommon. Park will be second driveway on right.

**N:** Open April 1 to October 31. Reservations and drive-ups welcome. Credit cards accepted. Pets welcome.

**15 VANTAGE RIVERSTONE**

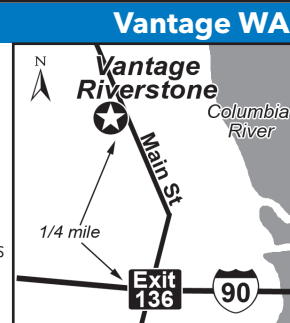
551 Main St, Vantage WA 98950  
**GPS:** 46.945472, -119.990667  
**P:** (509) 856-2800  
**W:** www.visitvantage.com  
**E:** vantagedesk@gmail.com  
**RV:** \$45\* **PA:** \$22.50\*



**I:** 100 total RV sites, can accommodate RVs up to 70ft, canoeing, biking, chapel service, basketball, ATV, jet skiing.

**D:** Located 30 miles from Ellensburg and 45 miles from Moses Lake. I-90, Exit 136, turn north, go 1/4 mile. Park is on the left.

**N:** Open year-round. PA is valid for 4 nights per week. PA is not valid during weekends (Friday & Saturday) from Memorial Day Weekend through Labor Day Weekend. PA is not valid during holidays or concerts. PA discount does not apply to pull thru, riverfront and 50 amp sites. Reservations and drive-ups welcome. \*Plus tax. Rates are for 2 people. Additional charge for each additional person.

**8 GOOSE CREEK RV PARK**

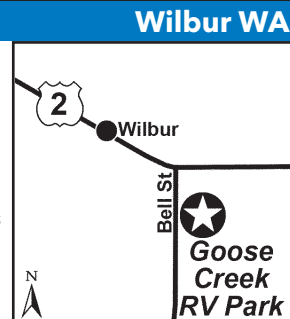
712 SE Railroad Ave, Wilbur WA 99185  
**GPS:** 47.756645, -118.700224  
**P:** (509) 647-5888  
**W:** www.goosecreekrvpark.com  
**E:** info@goosecreekrvpark.com  
**RV:** \$36-43\* **PA:** \$18-21.50\*



**I:** 45 total RV sites, can accommodate RVs up to 45ft, all standard sites provide paved unit parking and concrete patio area with a picnic table. Sites also provide city water, sewer and 15/30/50 amp electrical service. Limited WiFi as well as on site Laundromat, restrooms with free showers.

**D:** Located 21 miles from Grand Coulee. Eastbound Highway 2 - Wilbur, WA take right onto Bell St - use second entrance on left. Westbound Highway 2 - Wilbur, WA take left onto Bell St - use second entrance on left.

**N:** Open April 1st thru October 31st. PA is valid for 2 nights max. PA is not valid during holidays, holiday weekends and one week before & after the holiday. PA is not valid on the 3 pull thru sites (only for RVs over 30 ft). Reservations by phone only. PA discount not valid with an online reservation. Drive-ups welcome, but not guaranteed. Pets must be on leash at all times. \*Rate is for one RV and one vehicle. Additional charge for each additional vehicle. Rate: standard 30-amp back-in \$36, PA \$19 and Standard 50-amp back-in \$43, PA \$21.50.

**8 THE RIVER RUE RV PARK**

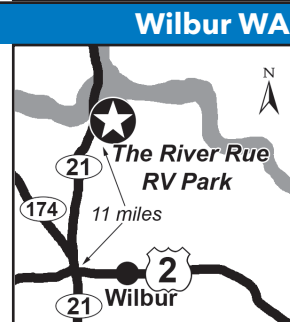

44892 State Route 21 N, Wilbur WA 99185  
**GPS:** 47.91442, -118.69593  
**P:** (509) 947-8158  
**W:** www.riverrue.com  
**E:** office@riverrue.com  
**RV:** \$49 **PA:** \$24.50  
**TENT:** \$35 **PA:** \$17.50



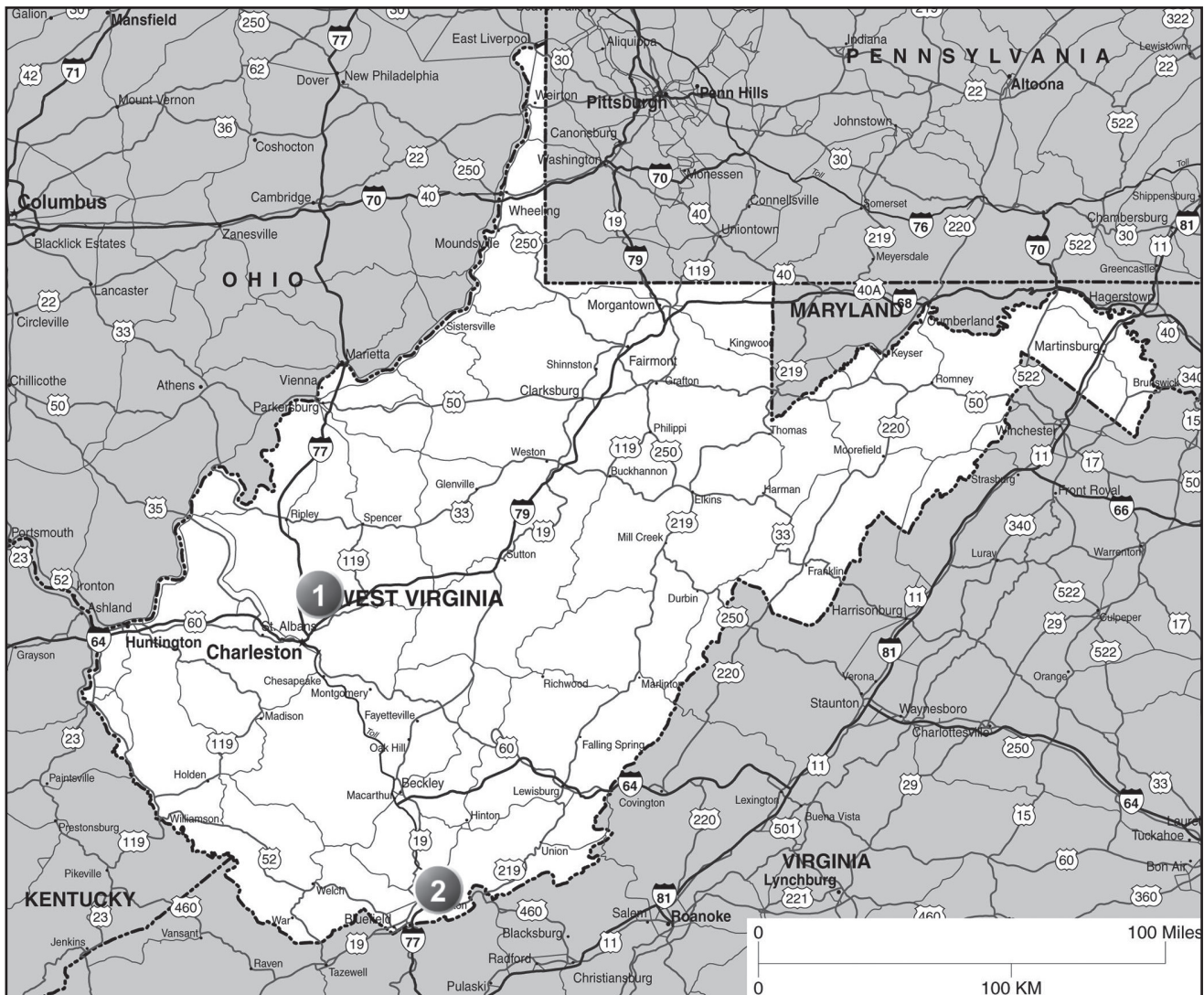
**I:** 97 total RV sites, can accommodate RVs up to 52ft, phone, ice, store and restaurant (seasonal),

**D:** Located 15 miles from Wilbur and 60 miles from Spokane. From Intersection of US Hwy 2 and State Route 21 in Wilbur, go approximately 11 miles north on State Route 21 to the park entrance on the right.

**N:** Open year round! PA discount is valid for 2 nights max. PA discount is not valid during holidays and holiday weekends. Reservations and drive-ups welcome. Reservations accepted by phone only.

**Notes:**

# WEST VIRGINIA



- 1 Kenna Rippling Waters Church of God Campgrounds
- 2 Princeton Brushcreek Falls RV Resort +

ALSO OFFERS: +=RENTAL ACCOMMODATIONS  
(CABINS, HOTEL ROOMS, ETC) DISCOUNTS - SEE PGS 272-280

## 1 RIPPLING WATERS CHURCH OF GOD CAMPGROUNDS

2771 Middle Fork Rd, Kenna WV 25248  
GPS: 38.575123, -81.606192  
P: (304) 988-2607  
W: [www.ripplingwaterscampground.com](http://www.ripplingwaterscampground.com)  
E: [ripplingwaterscamp@gmail.com](mailto:ripplingwaterscamp@gmail.com)  
RV: \$45\* PA: \$22.50\*

I: 100 total RV sites, can accommodate RVs up to 45ft, chapel service (Memorial Day through Labor Day weekends), 2 large pavilions, rustic cabins, conference center, 2 large cottages w/kitchens, biking, basketball, 2 fishing lakes (catch and release) and canoes. Rippling Waters is known far and wide for its chapel on the lake. Weddings are common on the grounds as well as large groups at the cottages and conference center.

D: Located 20 miles from Charleston and 23 miles from Ripley. Follow I-77 to exit 116, Haines Branch Road. Left at the stop sign onto RT. 21 North. RT. 21 North for 1 mile. Turn Right, just after crossing the bridge, onto Middle Fork Road. Campground is 3 miles; office driveway is on the Left after the small pond.

N: Reservations required. PA discount applies to nightly rate only. PA does not apply with another discount or special offer. PA is not valid Memorial Day, 4th of July and Labor Day Weekends. PA is not valid during Annual Camp Meeting (last week of July). \*Plus tax.



## Kenna WV



## 2 BRUSHCREEK FALLS RV RESORT

5127 Eads Mill Rd, Princeton WV 24740  
GPS: 37.45129, -81.06224  
P: (304) 431-1950  
W: [www.brushcreekfalls.com](http://www.brushcreekfalls.com)  
E: [reservations@brushcreekfalls.com](mailto:reservations@brushcreekfalls.com)  
RV: \$48-68\* PA: \$24-34\*

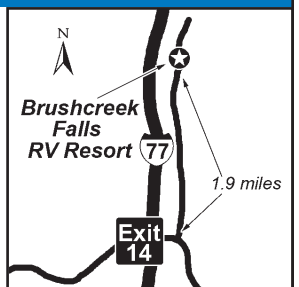
I: 52 RV sites, can accommodate RVs up to 65ft, some sites with BBQ grill, pavilion, furnished luxury suites and sleeping cabins, mini-golf, gem mining.

D: Located 10 mi from Princeton & 32 mi from Beckley. Regardless of which direction you are traveling you MUST take Exit 14. Traveling N on I77 take Exit 14 which is Athens Rd Exit (also known as State Rd 20). When you get to bottom of ramp turn R. Then turn L on Eads Mill Rd, follow it approx 1.9 mi to resort. When traveling S on I77 take Exit 14 which is Athens Rd Exit (also known as State Rd 20). When you get to bottom of ramp turn L. Then turn L on Eads Mill Rd, follow it approx 1.9 mi to resort.

N: Open year round. PA discount is valid Sun thru Thurs nights only. PA valid for 2 nights max. PA not valid during holidays, holiday weekends & special events. Reservations and drive-ups welcome. No fireworks, tents or canopies, washing vehicles or RV's at your site, and smoking. \*Plus tax. Rates vary based on type of site.

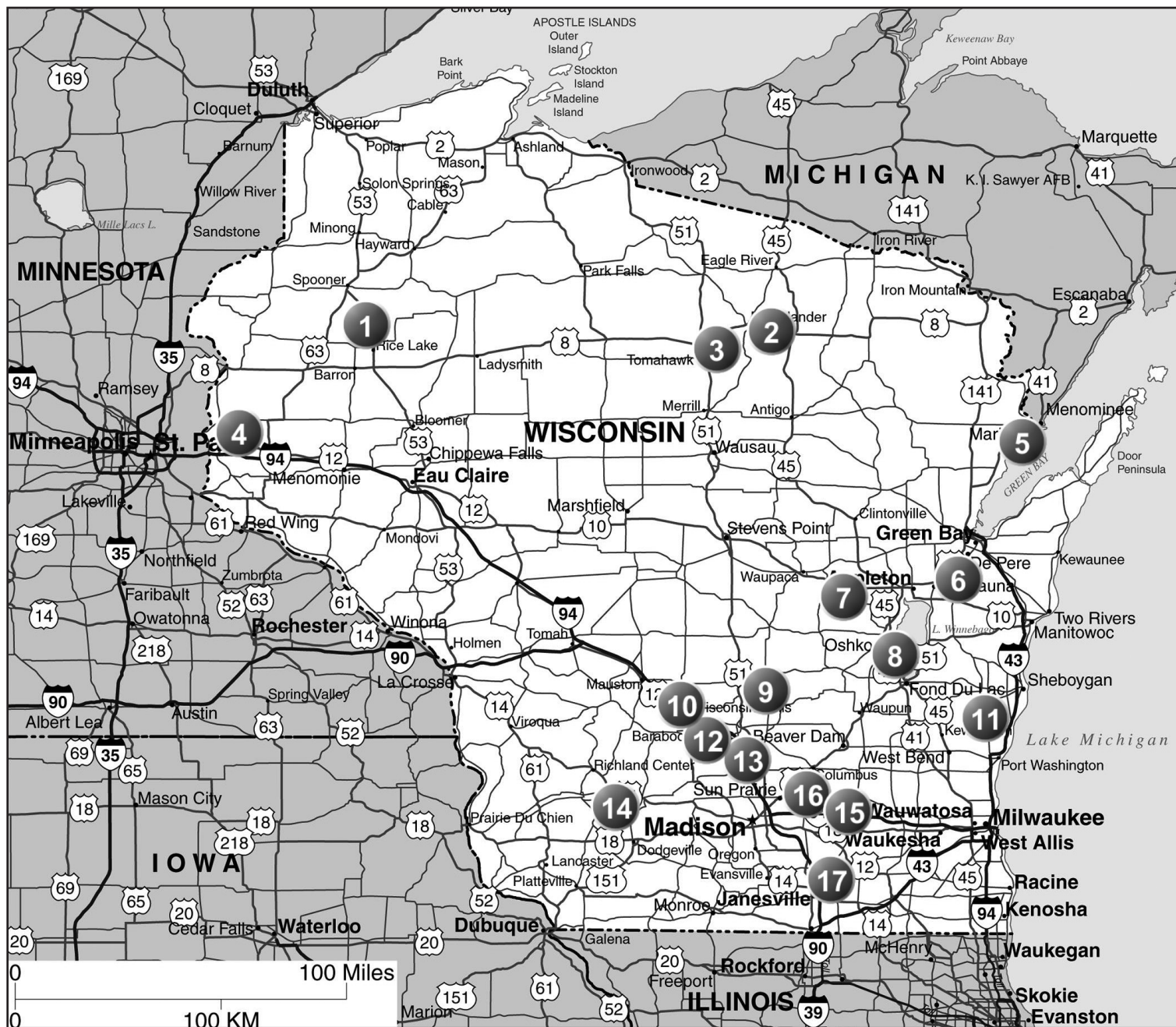


## Princeton WV





# WISCONSIN



<b>1</b>	<b>Sarona</b> Whitetail Ridge Campground & Backwoods Saloon Δ	PG. 245	<b>10</b>	<b>Lyndon Station / Wisconsin Dells</b> River Bay Premier Camping Resort Δ	PG. 244
<b>2</b>	<b>Rhineland</b> West Bay Camping Resort Δ +	PG. 245	<b>11</b>	<b>Cascade</b> Hager's Hilly Haven Campground Δ	PG. 243
<b>3</b>	<b>Tomahawk</b> Terrace View Campsites Δ	PG. 246	<b>12</b>	<b>Baraboo</b> Fox Hill RV Park & Campground +	PG. 243
<b>4</b>	<b>Somerset</b> Apple River Hideaway Campground And Tubing	PG. 245	<b>12.2</b>	<b>Wisconsin Dells / Baraboo</b> Yogi Bear TM Camp-Resort & Waterplayground Δ	PG. 246
<b>5</b>	<b>Peshtigo</b> Peshtigo Badger Park Campground Δ +	PG. 245	<b>13</b>	<b>Lodi</b> Smokey Hollow Campground Δ	PG. 243
<b>6</b>	<b>De Pere</b> Apple Creek Campground	PG. 243	<b>13.2</b>	<b>Portage</b> Sky High Camping Resort Δ +	PG. 245
<b>7</b>	<b>Fremont</b> Fremont Campground	PG. 243	<b>14</b>	<b>Avoca</b> Avoca Lakeside Park & Campground	PG. 243
<b>8</b>	<b>Oshkosh</b> Osh Vegas Palms RV Park	PG. 245	<b>15</b>	<b>Watertown</b> River Bend RV Resort	PG. 246
<b>9</b>	<b>Montello</b> Buffalo Lake Camping Resort	PG. 244	<b>16</b>	<b>Marshall</b> Whistle Stop Campground	PG. 244
<b>9.2</b>	<b>Montello</b> Ox Creek Campground Δ +	PG. 244	<b>17</b>	<b>Milton</b> Blackhawk Campground	PG. 244
			<b>17.2</b>	<b>Milton</b> Lakeland Campground	PG. 244

ALSO OFFERS: Δ = 50% OFF TENT RATE, + = RENTAL ACCOMMODATIONS  
(CABINS, HOTEL ROOMS, ETC) DISCOUNTS - SEE PGS 272-280



**14 AVOCA LAKESIDE PARK & CAMPGROUND****Avoca WI**

Campground Road, Avoca WI 53506  
**GPS:** 43.18686, -90.32124  
**P:** (608) 532-6831  
**W:** <https://avocacampground.com/>  
**E:** vilavoca@mhtc.net  
**RV:** \$30-35 **PA:** \$15-17.50

**I:** 105 total sites, large & well spaced, allows for all campers from tenters to big rigs with slides. All sites have electrical service, 18 of which are 50 amp, picnic tables and fire ring. Water is available at bath houses. Ancient Indian mounds, ball diamond, concession stand (available for rental), picnic shelters, a swim at your own risk beach, no wake boating, kayaking, and more!

**D:** From US HWY 14: Take Hwy 130 south at Lone Rock, cross Wisconsin River, then turn right on Hwy. 133, and go 7 miles. Then turn right onto 6th Street, and follow the signs to the park. From US HWY 18: Take US Hwy 23 north at Dodgeville, turn left onto Hwy. 130, and take Hwy. 133 for 7 miles. Then, turn right onto 6th Street, and follow signs to the park.

**N:** Open April 15th - Nov 30th. PA is valid for 2 nights. PA is not valid during long holiday weekends. Park Office is closed from Friday at 5PM until Monday at 8AM (after hours drop box available). Pets are permitted, but must be leashed and attended to when outside. \*Rates: Water/Electric Sites \$35, PA \$17.50.

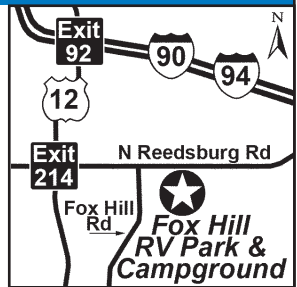
**12 FOX HILL RV PARK & CAMPGROUND****Baraboo WI**

E 11371 N Reedsburg Rd, Baraboo WI 53913  
**GPS:** 43.5319, -89.755  
**P:** (608) 356-5890  
**W:** [www.foxhillrvpark.com](http://www.foxhillrvpark.com)  
**E:** foxhill@foxhillrvpark.com  
**RV:** \$48-70 **PA:** \$24-35

**I:** 115 total RV sites, can accommodate RVs up to 40'. Free WiFi service, free showers, sewer, security, game room, hiking, nature trails, BBQ, ice, disc golf course, swimming pond, horseshoes, playground, volleyball, basketball, pet play area, recycling, tent sites, deluxe and basic sleeping cabins, and more!

**D:** Fox Hill RV Park & Campground is located less than 5 min from I-90/I-94. From I-90/I-94 take exit 92 (Route 12) East towards Baraboo. Proceed 2 miles on Route 12 to exit 214 (N. Reedsburg Rd.). At the bottom of the exit, proceed 3/4 way around the turn circle and head east on N. Reedsburg Rd. about 1.5 miles. The camp entrance is on the right just after Fox Hill Rd.

**N:** Open April 24th thru October 15th. PA discount is not valid Friday/Saturday nights or holiday weekends.

**11 HAGER'S HILLY HAVEN CAMPGROUND****Cascade WI**

N2827 Dusty Ln, Cascade WI 53011  
**GPS:** 43.642306, -88.022767  
**P:** (920) 528-8966  
**W:** [www.hillyhavencampground.com](http://www.hillyhavencampground.com)  
**RV:** \$45\* **PA:** \$22.50\*  
**TENT:** \$30\* **PA:** \$15\*

**I:** Family Owned and Operated! 100 total RV sites. Can accommodate RVs up to 38ft. Grassy, wooded tent sites. Each site has a fire ring and picnic table. Biking, security, playground, saltwater pool, and dog run area. Propane, firewood, and ice sold on site. Dockage on Lake Ellen for fishing and boating pleasure.

**D:** Located 1 mile from Cascade and 6 miles from Waldo. From Chicago and Milwaukee - Take I-94N to I-43N, then take Exit 97 for Hwy 57N and go 24 miles to HWY 28. Turn left onto HWY 28, go 5 miles and park is on left. From West Milwaukee: Take HWY 45N to County Rd H (first stoplight) and turn E. At the first stopsign, turn left (N) onto 144 and in two miles 144 will become Hwy 28. Go 10 miles on 28. Park is on the right side of the road - just one mile before the town of Cascade.

**N:** Open May 1st and closes the second Sunday in October. Check-in: 2 PM. PA Discount not valid during holidays. PA not valid on weekend from Memorial Day through Labor Day. Cash or Check only. \*Taxes included. Rates are for 4 people.

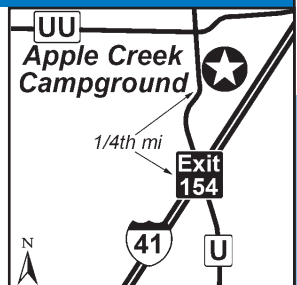
**6 APPLE CREEK CAMPGROUND****De Pere WI**

N3831 County Road U, De Pere WI 54115  
**GPS:** 44.355416, -88.191161  
**P:** (920) 532-4386  
**W:** [www.applecreekcamping.com](http://www.applecreekcamping.com)  
**E:** mail@applecreekcamping.com  
**RV:** \$47 **PA:** \$23.50

**I:** 155 W/E RV sites. Can accommodate RVs up to 40ft. Showers (\$), coin laundry, kids craft, video game room, snack bar, tetherball, LP Gas, fishing pond (catch and release), and much more!

**D:** Located 13 miles from Green Bay and 16 miles from Appleton. From Junction of I-41 (exit 154) and CR-U, north 1/4 mile campground is on the right.

**N:** Campground is closed October 31st to April 1st. P.A. discount is not valid on holidays or weekends. P.A. discount is valid for 3 nights maximum stay. Discount is valid Sunday through Thursday.

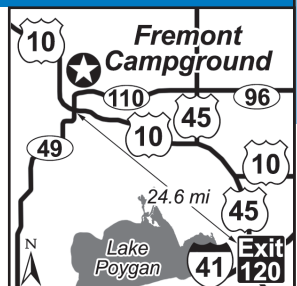
**7 FREMONT CAMPGROUND****Fremont WI**

E6506 Hwy 110, Fremont WI 54940  
**GPS:** 44.265117, -88.901246  
**P:** (888) 318-1243  
**W:** [www.ThousandTrails.com](http://www.ThousandTrails.com)  
**RV:** \$65-100\* **PA:** \$32.50-50\*

**I:** 325 RV sites, heated outdoor pool (summer), pool side cafe, lake fishing, pier, and more!

**D:** From Milwaukee: Take US41 N toward FOND DU LAC. 61.9 mi. Take US-45 N exit, EX 120, toward FREMONT/WAUPACA. 0.2 mi. Turn L onto US-45 N/ALGOMA BLVD. Continue to follow US45 N 12.4mi. Turn SLIGHT L to US-10 W/US-45 N ramp toward STEVENS POINT/NEW LONDON. Stay STRAIGHT to go onto ramp. 0.5mi. Merge onto US10W. 11.8mi. Take WI49/WI110 exit toward BERLIN/FREMONT. 0.3mi. Turn R onto WI110 N. 0.5 mi. E6506 ST RD110.

**N:** Reservations required. Open Apr 14-Oct 14. Reservations required. Book at ThousandTrails.com with code PA22. For additional assistance please call (888) 318-1243. PA valid Sun-Thur. PA valid for 3 nights. PA not valid during July, Aug, special events, holidays & holiday wknds. PA valid on Standard Sites only, cannot be combined w/other discounts. \*Rates subject to change w/o notice.

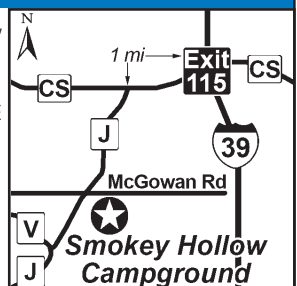
**13 SMOKEY HOLLOW CAMPGROUND****Lodi WI**

W9935 McGowan Rd, Lodi WI 53555  
**GPS:** 43.37017, -89.494024  
**P:** (608) 635-4806  
**W:** [www.smokeyhollowcampground.com](http://www.smokeyhollowcampground.com)  
**E:** camp@smokeyhollowcampground.com  
**RV:** \$50-70\* **PA:** \$25-35\*  
**TENT:** \$58\* **PA:** \$29\*

**I:** 85 total RV sites, can accommodate RVs up to 45', and some pull-thrus available. Metered hot showers, LP gas service, two sanitary dump stations, nature trail, swimming pond & beach toys, biking, scoop ice cream, soft serve ice cream, candy & toys, limited food service, and more!

**D:** Located 3 miles from Lodi, WI. From I90/94 - Take the County Road CS exit, EXIT 115 - POYNETTE/LAKE WISCONSIN. Go WEST 1 mile on County Road CS. Then SOUTH 1 1/2 miles on J to McGowan Road.

**N:** P.A. discount valid Sunday through Thursday. \*Rates are for 2 people, \$5.00 for each additional person.



## 10 RIVER BAY PREMIER CAMPING RESORT

## Lyndon Station / Wisconsin Dells WI

W1147 River Bay Rd, Lyndon Station / Wisconsin Dells WI 53944  
**GPS:** 43.685551, -89.832861  
**P:** (608) 254-7193  
**RV:** \$34-50\* **PA:** \$17-25\*  
**TENT:** \$44\* **PA:** \$22\*

I: 147 total RV sites, can accom RVs up to 60ft, picnic tables, fire rings, BBQ, game room, ice, phone, recycling, 2 playgrounds, skateboard area, basketball, volleyball & more!

D: Located 10 mi from Wisconsin Dells. East: From Chicago, Milwaukee, etc. I-90/94 to Exit 85 (4th WI Dells exit), turn L at bottom of ramp onto Hwy 12 for 3 mi. After passing Local Point Restaurant turn R on 63rd St. At stop sign, turn L & River Bay is 1st place on R. From Green Bay, Oshkosh, etc. Hwy 41 S to Oshkosh. Hwy 21 W to Hwy 51 (near Coloma). Hwy 51 to Hwy 82. Hwy 82 to Hwy HH. Hwy HH to Hwy 12. Turn L on Hwy 12 for 3 mi. Turn L on 63rd St. At end of 63rd St turn L, River Bay is the 1st place on R.

N: Open last week in April thru Mid Oct (weather permitting). 4 nights minimum stay required for weekend stays in peak season. Reservations preferred. PA not valid w/online reservations. \*Rates \$44-50 during summer, then \$34-40 before Memorial Day & after Labor Day. Rates are for 2 adults & up to 4 minor children. \$10 for each add'l adult.



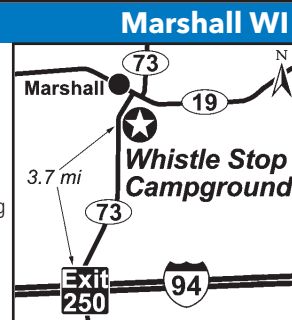
## 16 WHISTLE STOP CAMPGROUND

114 Whistle St, Marshall WI 53559  
**GPS:** 43.160082, -89.068426  
**P:** (608) 655-3080  
**W:** www.whistlestopcampground.com  
**E:** camp@whistlestopcampground.com  
**RV:** \$45-60\* **PA:** \$22.50-30\*

I: 60 total RV sites, can accommodate RVs up to 60ft, swimming pond with inflatables, gaga pit, dunk tank, water wars game, jumping pillows\*, spaceball\*, pedal carts\*, train to Little Amerricka Amusement Park\*

D: Take Interstate 94 to the Marshall/Deerfield Hwy 73 Exit (Exit 250). Turn North onto Hwy 73 and continue 3 miles to Whistle St. Turn right onto Whistle St. and you have arrived at the campground.

N: Open April 15th thru October 15th. PA discount is valid Sunday thru Thursday only. PA is not valid during holidays and holiday weekends. PA discount cannot be combined with another discount or special offer. Reservations and drive-ups welcome. Pets welcome. Pets must not be left outside unattended. \*Rates are for 2 adults and 3 children under age 18 and one car. \$5 for each additional person per day. \$5 for each additional car per stay. Additional charge for: jumping pillows, spaceball, pedal carts and train.



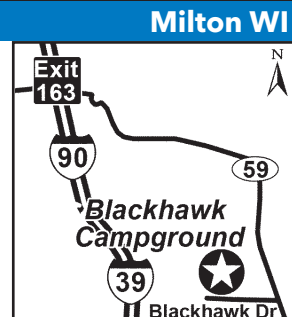
## 17 BLACKHAWK CAMPGROUND

3407 E Blackhawk Dr, Milton WI 53563  
**GPS:** 42.79678, -88.978938  
**P:** (888) 318-1243  
**W:** www.ThousandTrails.com  
**RV:** \$70\* **PA:** \$35\*

I: 490 total RV sites, can accommodate RVs up to 40ft, water and electric hookups, waterfront sites, kiddie pool, sandy beach, bar/restaurant, golf cart and kayak rentals, walking paths, live entertainment, arts & crafts, movie night.

D: From I-39/I-90: Take Exit 163, follow roundabout into WI-59 E. Stay on WI-59 E for about 5 mi and then take a right onto Blackhawk Dr. Take a left at fork in the road and follow signs for Blackhawk RV Campground.

N: Reservations required. Book at ThousandTrails.com with code PA22. For additional assistance please call (888) 318-1243 Open April 15 thru October 15. PA discount is valid Sunday - Thursday. PA discount is not valid during July and August. PA not valid during holidays, holiday weekends and special events. PA is valid 5 nights max. PA discount is valid on Standard Sites only. PA discount cannot be combined with any other discounts. \*Daily rates subject to change without notification.



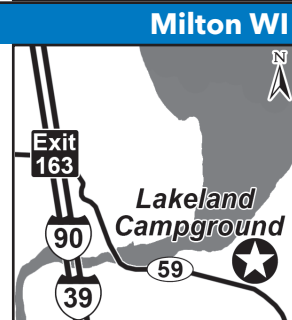
## 17 LAKELAND CAMPGROUND

2803 E State Rd 59, Milton WI 53563  
**GPS:** 42.825856, -88.98666  
**P:** (888) 318-1243  
**W:** www.ThousandTrails.com  
**RV:** \$71-80\* **PA:** \$35.50-40\*

I: 682 total RV sites, can accommodate RVs up to 40ft, full and partial hookups, nature/hiking trails, poker runs (seasons), kids morning crafts, water walking club, weekly themed activities, monthly beach social with donuts and coffee (seasonal), golf cart parades.

D: Located 90 miles north of Chicago.

N: Reservations required. Book at ThousandTrails.com with code PA22. For additional assistance please call (888) 318-1243 Open April 15 thru October 15. PA discount is valid Sunday - Thursday. PA discount is not valid during July and August. PA not valid during holidays, holiday weekends and special events. PA is valid 5 nights max. PA discount is valid on Standard Sites only. PA discount cannot be combined with any other discounts. \*Daily rates subject to change without notification.



## 9 BUFFALO LAKE CAMPING RESORT

555 Lake Ave, Montello WI 53949  
**GPS:** 43.791319, -89.345092  
**P:** (608) 297-2915  
**W:** www.buffalolakecamping.com  
**E:** info@buffalolakecamping.com  
**RV:** \$53-60\* **PA:** \$26.50-30\*

I: 105 total RV sites (35 FHW & 70 PHU). Can accommodate RVs up to 45ft, Biking, horseshoes, nature watching, canoeing, BBQ, handicap accessible, and recycling.

D: From South or West: I-90/94 to Exit 108B (I-39 North). Drive 22 miles to State Rd 23 East (Exit 106) Travel East 8 mi to City of Montello on State Rd 23. Once you pass a cemetery & County Courthouse on your L, turn R on Co Rd. C (Lake Ave) west, before Fire Station, & travel 3/4 mi to entrance on R. From the East: Enter Montello on State Rd 23. Continue on Hwy. 23 past waterfalls & stop light, through downtown, turn L on Co Hwy. C (Lake Ave) west, at Fire Station, & travel 3/4 mi to entrance on R.

N: Open April 15 thru October 15th. Reservations are required. Must mention Passport America Membership at the time of making a reservation to receive discount. PA is valid for up to 4 nights and only valid for Plus Sites. PA is not valid Fri, Sat, Sunday and during holidays. Credit cards are not accepted. \*Sewer hookup available for an additional fee.



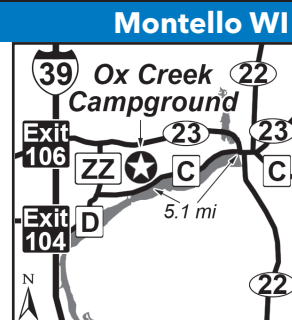
## 9 OX CREEK CAMPGROUND

W 5303 County Rd C, Montello WI 53949  
**GPS:** 43.774195, -89.425855  
**P:** (608) 589-5390  
**W:** www.oxcreekcampground.com  
**E:** info@oxcreekcampground.com  
**RV:** \$45-50\* **PA:** \$22.50-25\*  
**TENT:** \$40\* **PA:** \$20\*

I: 10 total RV sites, can accommodate RVs up to 45ft, fishing on the lake, campfires, and more!

D: From Montello West: Take County C 5 1/2 miles on lake side (south). From Madison: Take I-39 to Packwaukee, Exit 104. Go east 4 1/2 miles - South bound I-39, exit 106. Go east. Turn right on County Rd ZZ. 1 mile to County C. Turn left and go 1 1/4 mile on right.

N: Campground opens the second weekend in April and closes the second weekend in October. PA discount is valid Sunday through Thursday, and is valid for 5 days max. Check in 1:30 pm and check out 11:00 am. Off season camping available, weather permitting. \*Rates - 50 AMP w/ water Reg: \$45, PA: \$22.50; 50 AMP Full Hookup Reg: \$50, PA: \$25.



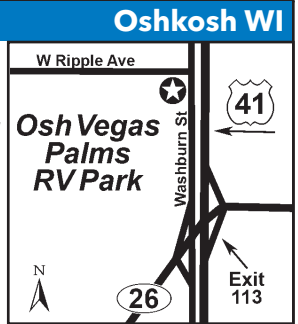
## 8 OSH VEGAS PALMS RV PARK

3911 S Washburn St, Oshkosh WI 54904  
**GPS:** 43.96619, -88.583595  
**P:** (920) 230-2267  
**W:** www.oshvegaspalmsresort.com  
**RV:** \$45\* **PA:** \$22.50\*

**I:** 17 total RV Sites. We have created the perfect "overnight" stay park, featuring 11 pull-thru sites accommodating rigs up to 68ft; plus 6 extended-length back-ins. Many a "big rig" owner has commented on how easy it is to get in & out, not to mention the powerful 50 amp service & water pressure, neither of which "drops" even when we have a Rally gathering of up to 30 rigs. Restrooms attached to Camp Store, & offer Propane exchange, dump station, honey wagon, and a staff that LOVES to go the extra mile, after a long day on the road.

**D:** Located 20 miles from Appleton and 15 miles from Fond du Lac. The ONLY campground located RIGHT off Hwy 41 between Illinois border and Green Bay. Easy to get to, as you can take exit 113 from the South, or exit 116 coming from the North. Go approx 3/4 mile to the park.

**N:** Open year-round with limited facilities during winter. PA is not valid during EAA, Country USA & Rock USA festivals (call for details). Reservations recommended. Drive-ups welcome (call ahead to check availability). \*Plus tax.



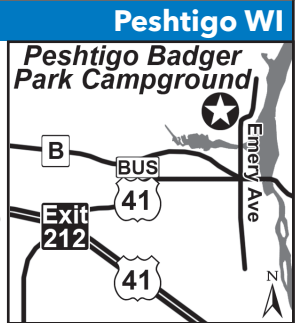
## 5 PESHTIGO BADGER PARK CAMPGROUND

300 East Park Drive, Peshtigo WI 54157  
**GPS:** 45.05976, -87.750876  
**P:** (715) 582-4321  
**W:** https://ci.peshtigo.wi.us/parks-rec/parks-and-rec/badger-park/  
**RV:** \$31\* **PA:** \$15.50\*  
**TENT:** \$15\* **PA:** \$7.50\*

**I:** 35 total RV sites, can accom RVs up to 53ft. Every campsite has water & electric (most up to 50 amp), large picnic table, & fire ring. Coin showers, Free WiFi, beach, swimming, on-site host, security, store, ice, disc golf course on-site and more!

**D:** From Upper MI Exit US 41 at Exit 216. Turn R onto Bus 41. Follow to city's only traffic signal (at N. Emery Ave.). Turn R. Travel N 0.3mi to park entrance. From Green Bay: Exit US41 at Exit 212. Turn L onto Bus 41. Follow for 0.8mi to city's only traffic signal (at N. Emery Ave.). Turn L. Travel N 0.3 miles to entrance. From the W (via HWY 64): After crossing US 141, travel east 8.0mi. Turn R onto County Hwy D. Travel 6.3 miles into City of Peshtigo. Turn L at Oconto Ave (stop sign). Travel 0.5mi to traffic signal. Turn sharply L onto North Emery Ave. Travel N 0.3 miles to entrance.

**N:** Open mid April-mid Oct. PA is valid Sun-Thurs. PA not valid during holidays. Reservations accepted by phone only. Pets on leash welcome. \*Tax included. \*Tax included. Rates: \$31, PA \$15.50 & Sewer Site \$36, PA \$18.



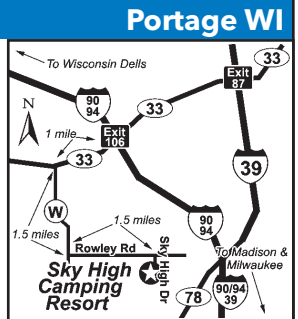
## 13 SKY HIGH CAMPING RESORT

N5740 Sky High Drive, Portage WI 53901  
**GPS:** 43.483589, -89.513171  
**P:** (608) 742-2572, (877) 743-0720  
**W:** www.skyhighcampingresort.com  
**E:** info@skyhighcampingresort.com  
**RV:** \$35-70\* **PA:** \$17.50-35\*  
**TENT:** \$35-44\* **PA:** \$17.50-22\*

**I:** 240 total RV and Tent sites, can accommodate any size RV. Nature trails, fun activities, horseshoes, skiing, biking, mini golf and 9 holes of big ball golf, & much more!

**D:** Located approximately 150 minutes from Chicago, 90 minutes from Milwaukee, 30 minutes from Madison, and just six miles from Portage. Follow Interstate 90/94 to Exit #106, Highway 33, Portage and Baraboo. Follow Highway 33 West toward Baraboo 1 mile. Left on County W, 1 1/2 miles to Rowley Road. Left on Rowley, 1 1/2 miles to Sky High Drive.

**N:** Open year-round! In June and September, PA is not valid Friday and Saturday nights. From July thru August, PA is not valid Thursday thru Sunday nights. PA discount is not valid during holidays. Tent camping is date dependant. \*Additional charge for electricity (metered) on all stays of a week or more. Rates are for two adults, \$10.00 for each additional adult.



## 2 WEST BAY CAMPING RESORT

4330 South Shore Dr, Rhinelander WI 54501  
**GPS:** 45.630418, -89.349223  
**P:** (715) 362-3481  
**W:** www.westbaycampingresort.com  
**E:** westbaycamping@frontiernet.net  
**RV:** \$38\* **PA:** \$19\*  
**TENT:** \$30\* **PA:** \$15\*

**I:** 47 total RV sites, can accommodate RVs up to 40ft, 1,700 feet on beautiful Lake Thompson, biking, nature watching, basketball, volleyball and recycling center.

**D:** From Rhinelander, go East on Co. P or old US Bus 8, 0.5 mi past the intersection with Hwy 17N. Go L on N Faust Lake Rd immediately turn R on S Shore Dr. Resort is 1.5 miles on L.

**N:** Open May 1st thru Oct 1st. PA not valid on Holiday weekends. PA is not valid in July or for long term stays over 7 days. No Washers & Dryers in units may be used. Cash or check only. No smoking. Pets welcome. \*Plus 5% sales tax and 1/2% Co. tax. Rates are for 4 people, \$2 for each addl person. \$3.00 additional per day for A/C use.



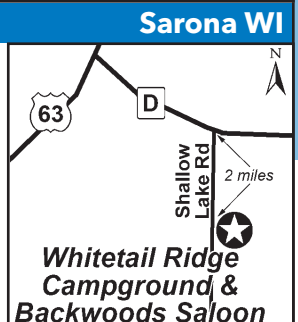
## 1 WHITETAIL RIDGE CAMPGROUND & BACKWOODS SALOON

N753 Shallow Lake Road, Sarona WI 54870  
**GPS:** 45.661659, -91.869394  
**P:** (715) 469-3309  
**W:** www.whitetailridgecampground.com  
**E:** whitetailcamp@centurytel.net  
**RV:** \$45\* **PA:** \$22.50\*  
**TENT:** \$35\* **PA:** \$17.50\*

**I:** 150 total RV sites, can accommodate RVs up to 60ft, 20/30/50 amp hookups, 4 pull-thrus, and large grassy sites for comfort and privacy. Dump station (\$), boat launch, canoeing, horseback riding, horses welcome, jet skis, biking, nature watching, picnic areas, recycling center, security, nature trails, fun activities, playground, full restaurant with daily & nightly specials, Backwoods Saloon (Full bar), and more!

**D:** Located in Sarona. Take HWY 63 to Hwy D to Shallow Lake Rd.-2 miles to campground (watch for signs). Take Hwy 53 west to Hwy D to Shallow Lake Rd.-2 miles to campground.

**N:** P.A. discount not valid Friday through Sunday, and on holiday weekends. Reservations are recommended. \*Dump Station: \$5.00 additional charge for dumping.



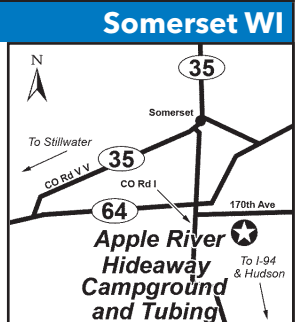
## 4 APPLE RIVER HIDEAWAY CAMPGROUND AND TUBING

712 170th Ave, Somerset WI 54025  
**GPS:** 45.107822, -92.659038  
**P:** (715) 247-3230  
**W:** www.tubetheriver.com  
**E:** appleriverhideaway@gmail.com  
**RV:** \$20-40\* **PA:** \$10-20\*

**I:** 361 total RV sites, dry camping only (no hookups). Concessions, tubing on the Apple River, and more!

**D:** From Hudson I-94 take the Somerset exit (4), take a L at the top of the ramp (old Hwy 12). Go straight to CR I. It will go past Willow River State Park and through Burkhardt. After Burkhardt you will go over a bridge and immediately turn L on CR I. Follow CR I for approx 10-11 mi while looking for Hide-A-Way signs. At the pink farmhouse turn R on 170th Ave and proceed about a mile following the signs. From Stillwater, Hwy 36 through downtown Stillwater, take a R on 35/64 and go over the bridge. Follow that to the Somerset Business 64 and VV Exit and take a R at the top of the ramp. Turn L at the stop sign. Go to the following stop sign and take another L and that road leads to the park.

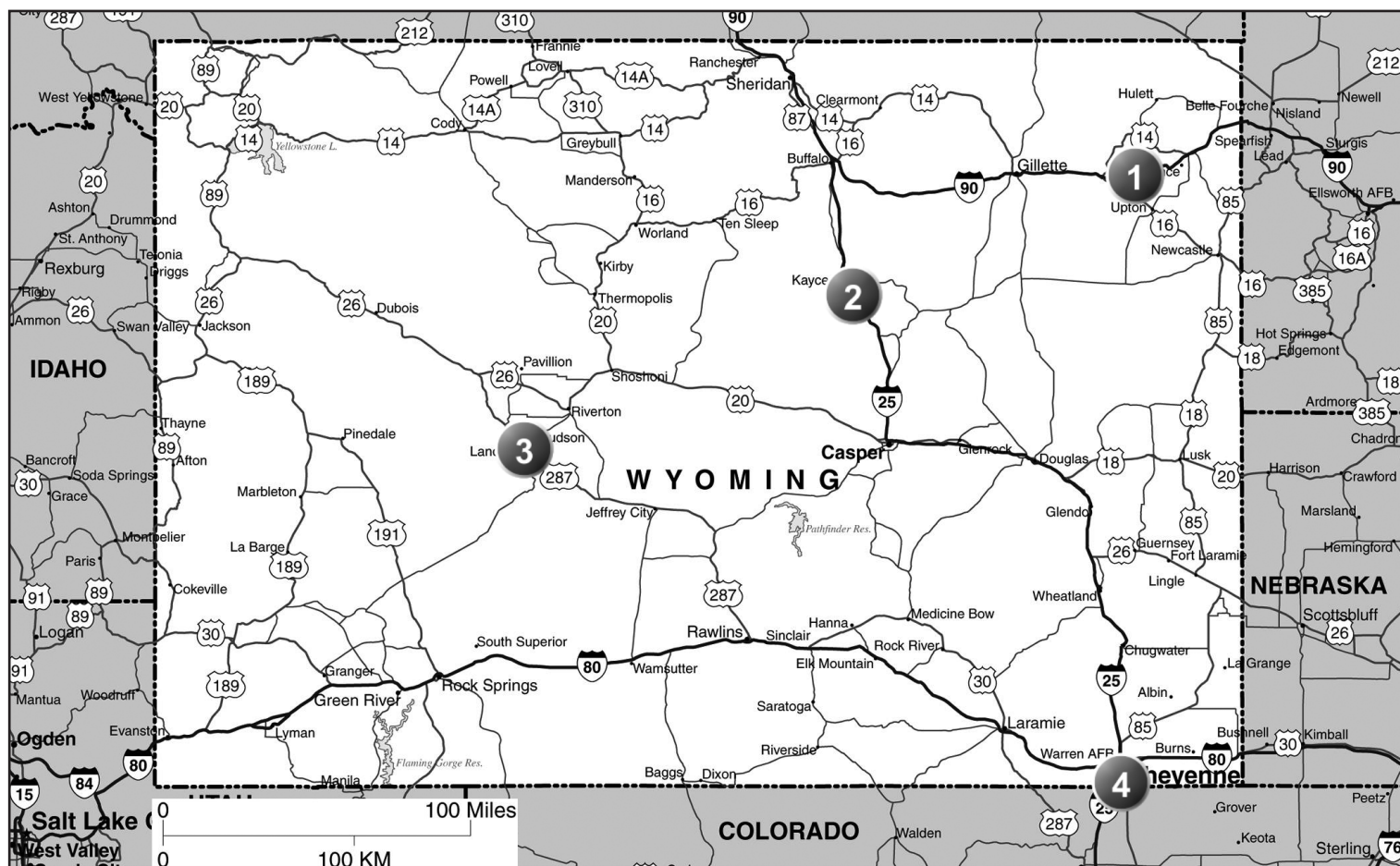
**N:** Open Memorial Day through Labor Day. Pets under 25lbs allowed. \*Rates are for two people, \$10 for each additional person on the weekdays and \$20 for each additional person on the weekends. Garbage deposit \$30 (\$20 refundable).







# WYOMING



1	Pine Haven Empire Lodge Δ +	PG. 248	3.2	Lander Mountain View Campground	PG. 248
2	Kaycee Powder River Campground & Cabins Δ +	PG. 248	4	Cheyenne Terry Bison Ranch	PG. 248
3	Lander Holiday Lodge, Motel & Campground +	PG. 248			

ALSO OFFERS: Δ = 50% OFF TENT RATE, + = RENTAL ACCOMMODATIONS  
(CABINS, HOTEL ROOMS, ETC) DISCOUNTS - SEE PGS 272-280



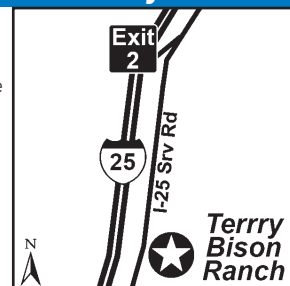
**4 TERRY BISON RANCH**

51 I-25 Service Rd East, Cheyenne WY 82007  
**GPS:** 41.00374, -104.904809  
**P:** (307) 634-4171  
**W:** www.terrybisonranch.com  
**E:** info@terrybisonranch.com  
**RV:** \$56\* **PA:** \$28\*

**I:** 86 sites. All 70ft pull thru sites. Free showers, gift shop, ice, restaurant (open year-round!), RV storage, horseback riding, and more!

**D:** Located 7 miles from Cheyenne and 35 miles from Ft. Collins, CO. We are located right on the Wyoming / Colorado State line. Get off on Wyoming Exit 2 on I-25. Go east to the service road to the stop sign. Turn right on the service road and go 2 miles. Turn left at the RV neon entrance sign and rock arch entrance. Stop at the first building on your right, which is the Trading Post Gift Shop. You can sign up for all activities and register for our campground at the Trading Post gift shop.

**N:** Open year-round! P.A. discount is valid for 1 night only. P.A. discount is not valid during Cheyenne Frontier days (last two weeks of July, call for more details). P.A. discount is not valid with Groups or Rallies. Campground, Gift Shop, and Bison Tours are open all year. Other activities available in summer. Horses welcome. Dogs welcome. Must be on leash at all times. \*Plus tax.

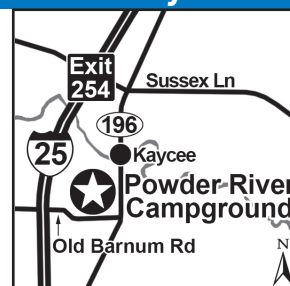
**Cheyenne WY****2 POWDER RIVER CAMPGROUND & CABINS**

101 Old Barnum Rd, Kaycee WY 82639  
**GPS:** 43.70735, -106.63909  
**P:** (307) 738-2244  
**E:** prcampground@wyoming.com  
**RV:** \$50\* **PA:** \$25\*  
**TENT:** \$30\* **PA:** \$15\*

**I:** 15 total RV sites, can accommodate RVs up to 70ft. Visit quilt shop on site.

**D:** Located 45 miles south of Buffalo and 67 miles north of Casper. Exit 254 off from I-25 go east at first stop sign, turn right, go about 1/2 mile, campground on right-hand side.

**N:** Open year-round! Passport America discount not valid during October. Passport America discount is valid for 4 days only. No refunds in October. Pets welcome, must be leashed. Horses welcome. \*Tent rates are for 2 adults and 2 kids per tent.

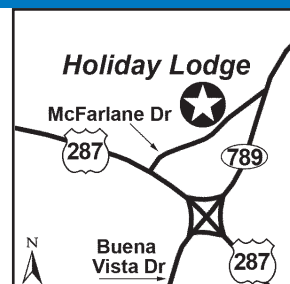
**Kaycee WY****3 HOLIDAY LODGE, MOTEL & CAMPGROUND**

210 McFarlane Dr, Lander WY 82520  
**GPS:** 42.83248, -108.723964  
**P:** (307) 332-2511  
**W:** www.landerholidaylodge.com  
**RV:** \$45\* **PA:** \$22.50\*

**I:** 7 back-in, full-hookup RV sites, and 10 riverside tent sites, can accommodate RVs up to 65ft. A picnic table and free WiFi are provided at each RV site. You will love our large BBQ & picnic places in our backyard campground, by the Popo Agie River, great for cooking and for relaxing by the fire. Our Hot tub, bathrooms and on-site laundry facilities are always sparkling clean.

**D:** Located 25 miles from Riverton and 75 miles from Dubois. Located next to the McDonald's of Lander city, at the Junction of 287 & 789.

**N:** Open year-round. PA is valid October 1st through May 31st. PA is valid Sunday thru Thursday. PA is valid for one night every 30 day period. Please see management for discounts on longer stays. PA is not valid during holidays and holiday weekends. No discount on tent sites. No credit cards with PA discount. Pets welcome. \*Plus tax. Rates are for 2 people. \$3 add'l per day for each extra person.

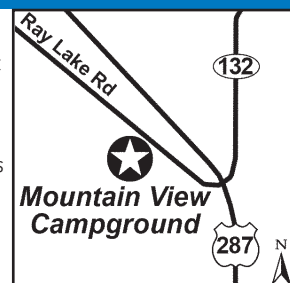
**Lander WY****3 MOUNTAIN VIEW CAMPGROUND**

39 Ray Lake Rd, Lander WY 82520  
**GPS:** 42.94434, -108.80308  
**P:** (307) 332-9333  
**RV:** \$25\* **PA:** \$12.50\*

**I:** 11 full hookup sites, all pull thrus. Can accommodate any size RV.

**D:** NOTE: Please call for specific directions, the safer turn off doesn't show up on GPS. 9 miles northwest of Lander, 4 miles southeast of Fort Washakie off Hwy 287, on the Wind River Indian Reservation.

**N:** Open year-round! PA valid three nights only. Please call ahead for reservations. Restrooms are not working at this time. Credit cards are not accepted. Pets are welcome but must be cleaned up after. \*Plus 9% Tax. \$2.00 additional charge for 50 amp. Rates are for two people, \$1.00 for each additional person.

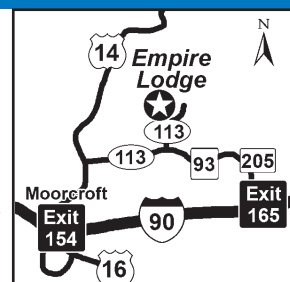

**Lander WY****1 EMPIRE LODGE**

115 Pine Haven Rd, Pine Haven WY 82721  
**GPS:** 44.34606, -104.81501  
**P:** (307) 756-3454  
**W:** www.empirelodgeway.com  
**E:** info@empirelodgeway.com  
**RV:** \$50\* **PA:** \$25\*  
**TENT:** \$50\* **PA:** \$25\*

**I:** Nestled in Pine Haven, at the entrance to Keyhole State Park, with 12 total RV sites, can accommodate RVs up to 50. The Empire Lodge is proud to offer guided fly-fishing trips within Keyhole State Park. Call or email to book your trip today.

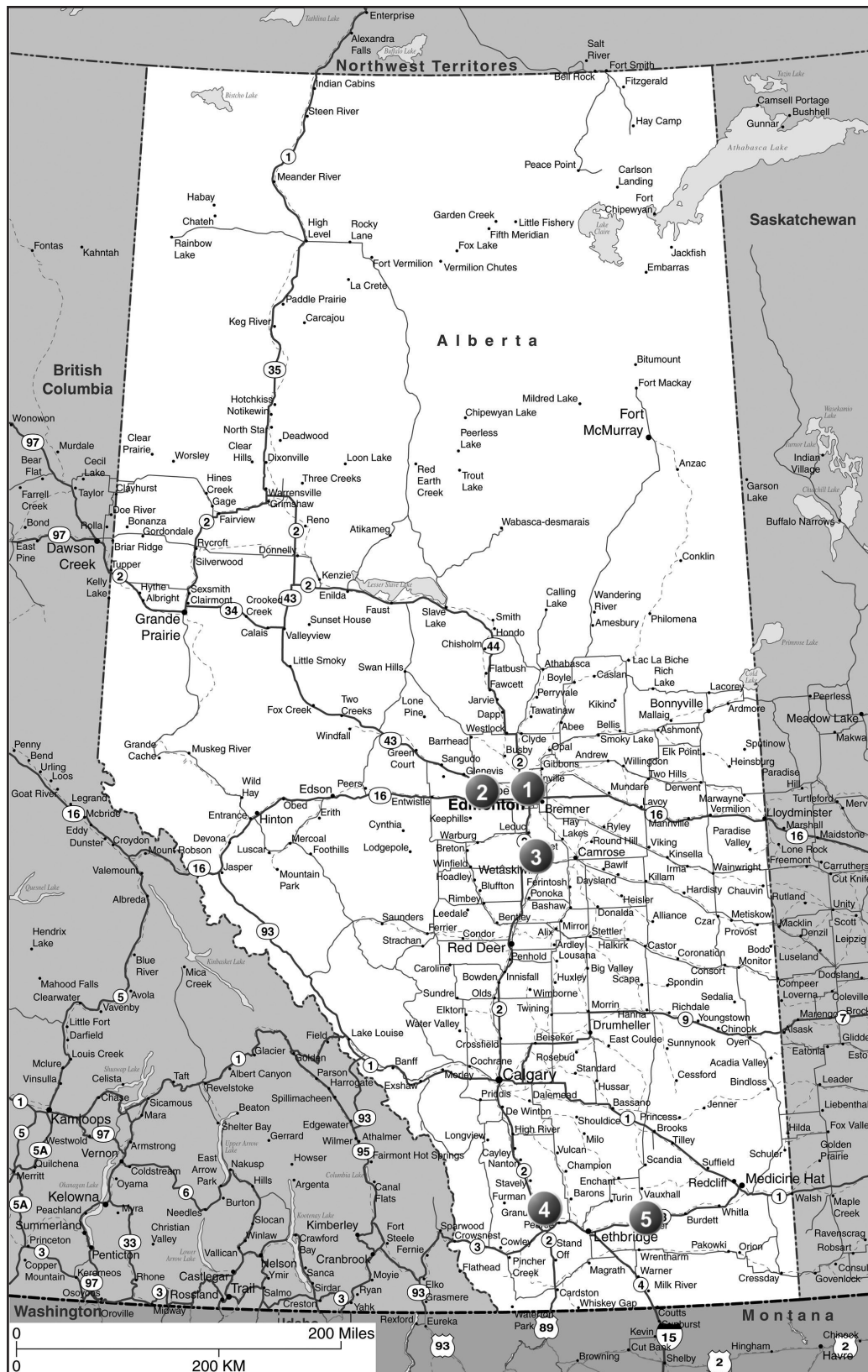
**D:** Located 45.5 miles from Gillette, WY and 62.8 miles from Spearfish, SD. Go north on HWY 14 out of Moorcroft, WY to HWY 113. Then go east on HWY 113 to Pine Haven Rd. Go north on Pine Haven Rd for 1 mile to Empire Lodge.

**N:** Open year-round (weather permitting). PA discount is valid for one night, per stay. PA is valid Sunday thru Thursday nights only. PA discount is not valid during holidays, holiday weekends and local special events. Reservations and drive-ups welcomes. \*Plus tax.

**Pine Haven WY****Notes:**



# ALBERTA



<b>1</b>	<b>St Albert</b> St. Albert Kinsmen RV Park	PG. 250	<b>3</b>	<b>Millet</b> Millet Lions Memorial Campground	PG. 250
<b>1.2</b>	<b>Sturgeon County</b> Morinville Heritage Lake RV Park Δ	PG. 250	<b>4</b>	<b>Granum</b> Granview Recreation Park	PG. 250
<b>2</b>	<b>Alberta Beach</b> Alberta Beach Golf Resort	PG. 250	<b>5</b>	<b>Taber</b> Taber RV Park	PG. 250

ALSO OFFERS: Δ = 50% OFF TENT RATE

**2 ALBERTA BEACH GOLF RESORT**

4438 44th Ave, Alberta Beach AB T0E 0A0  
**GPS:** 53.68248, -114.34391  
**P:** (780) 924-2421  
**RV:** \$51\* **PA:** \$25.50\*

**I:** 160 RV sites, licensed lounge, card access, practice green, pro shop, phone and snack bar.

**D:** Located 30 miles from Edmonton. 25 miles west of Edmonton on Hwy. 16 or 16A to Hwy. 43. Go north for 8 miles, then go west on Hwy. 633 for 6 miles to Alberta Beach Access Rd. Go 2 miles north to park gate (when access road curves stay to right and follow signs).

**N:** Open May 1st (weather permitting will open earlier, call for availability) until September 30th. P.A. discount is valid Sunday through Thursday ONLY. P.A. discount not valid Victoria Day Weekend, Canada Day Weekend, Civic Holiday Weekend, and during Labor Day. Only one pet allowed per RV site. \*Rates include GST. \$20.00 cash, refundable key deposit required.

**Alberta Beach AB****4 GRANVIEW RECREATION PARK**

602 Dufferin St. Box 282, Granum AB T0L 1A0  
**GPS:** 49.871687, -113.517934  
**P:** (403) 687-3830, (888) 788-2222  
**W:** www.visitgranum.com  
**E:** camp@visitgranum.com  
**RV:** \$40-50 **PA:** \$20-25

**I:** 54 total RV sites, can accommodate RVs up to 60 ft, one site that is handicap accessible, well treed sites, trout pond (stocked with fish each spring), beach, ball diamonds. Rental facility with full service kitchen available.

**D:** Located 40 miles from Lethbridge and 90 miles from Calgary. Highway 2: 10 miles south of Claresholm or 12 miles north of Fort Macleod. Where Highway 519 crosses Highway 2, turn east. Take first south turn off Highway 519. Golf Club office can be seen when you turn south. Granview Park is on the east side of golf course--right next door.

**N:** PA is valid Monday thru Thursday. PA discount is not valid on weekends or statutory holidays. No discount on tent sites. Credit Cards accepted. No alcohol allowed off sites. Pets are welcome, but must be kept on a leash - off leash dog park nearby.

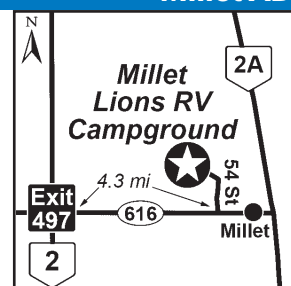
**Granum AB****3 MILLET LIONS MEMORIAL CAMPGROUND**

5410 50th Ave, Millet AB T0C 1Z0  
**GPS:** 53.093787, -113.48439  
**P:** (780) 387-4620, (780) 387-8523  
**W:** http://milletlionscampground.com  
**RV:** \$35 **PA:** \$17.50

**I:** 82 total RV sites (32 with electricity and 50 dry camping sites), can accommodate RVs up to 100ft. Firewood is available for purchase. RV sani dump located close by.

**D:** Located 25 kms. (15 miles) south of Edmonton International Airport and 16 kms. (10 miles) from Leduc. At Millet overpass on QE2, go east 7kms (4.3 miles) turn left at baseball diamonds and follow road into the park. From Leduc, to south on 2A Hwy for 16kms (10 miles) to Hwy 616 (look for Petro Canada Gas Station). Turn right and go to the baseball diamonds. Turn right at the diamonds and follow road into the park.

**N:** Open May 1st thru October 15th (weather permitting). PA discount is valid Monday thru Thursday nights. PA is not valid during holidays and holiday weekends.

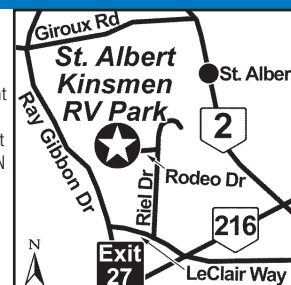
**Millet AB****1 ST. ALBERT KINSMEN RV PARK**

47 Riel Dr, St Albert AB T8N 3Z2  
**GPS:** 53.620189, -113.652665  
**P:** (780) 458-1999, (888) 459-1724  
**W:** www.stalbertkin.ca/kinmen-rv-park/  
**E:** manager@stalbertkin.ca  
**RV:** \$50\* **PA:** \$25\*

**I:** 92 total RV sites, can accommodate RVs up to 45ft.

**D:** Located 1.5 miles from St Albert and 10 miles from Edmonton. From the N on Hwy 2, take 2nd R on Giroux Rd after Wal-Mart, and proceed to end (about 3 km). Turn L on Ray Gibbons Dr and, after about 4 km, turn L at 2nd light onto LeClair Way. Make next L onto Riel Dr and take 1st L onto Rodeo Dr. Park is at end of Rodeo Dr. From the S on Hwy 2, turn L onto Hwy 216 (Anthony Henday Dr). Turn L onto Ray Gibbons Dr, then R onto LeClair Way and take 1st L onto Riel Dr. Take 1st L onto Rodeo Dr. Park is at end of Rodeo Dr. From the E or W on Hwy 16 (Yellowhead), turn N onto Anthony Henday Dr and take exit 27 to Ray Gibbon Dr and follow the above instructions.

**N:** Open May 1st thru October 1st. PA is valid Sun thru Thurs. PA discount is valid for 3 nights max per month. PA is not valid July, August and during Rodeo Weekend (3rd weekend in May). Reservations are preferred. Please call ahead to check availability. Pets welcome. No vicious breeds allowed. No smoking. \*Plus 5% GST.

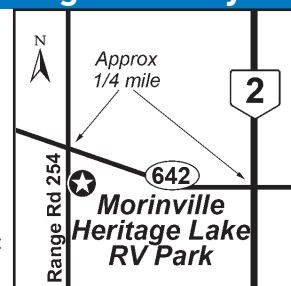
**St Albert AB****1 MORINVILLE HERITAGE LAKE RV PARK**

55529 Range Rd. 254, Sturgeon County AB T8R 1R9  
**GPS:** 53.80233, -113.669647  
**P:** (780) 939-6040  
**W:** www.morinvillervpark.com  
**E:** res@morinvillervpark.com  
**RV:** \$44.96-46.96\* **PA:** \$22.48-23.48\*  
**TENT:** \$30\* **PA:** \$15\*

**I:** Owners are on site 24/7. We are a quiet campground situated close to dining establishments, grocery stores and close to St. Albert/Edmonton. 54 total RV sites, can accommodate RVs up to 45ft. We have security, pickleball & a phone.

**D:** Located 20 miles from Edmonton. From Hwy 2, take exit 642 going west. Drive less than 1/4 of a mile and we are on your left by the lake.

**N:** Open April 15th thru October 15th. Reservations required. PA is valid Sunday thru Thursday. PA is valid for four nights max per week. Credit cards accepted. Pets welcome. \*Rates - Water & Electric Regular: \$44.95, PA: \$22.48; Full hookups Regular: \$46.95, PA: \$23.48. No service site Regular: \$38.00, PA: \$19.00.

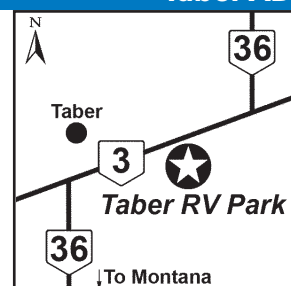
**Sturgeon County AB****5 TABER RV PARK**

5750 46th Ave, Taber AB T1G 2B1  
**GPS:** 49.782907, -112.136186  
**P:** (403) 223-5997  
**W:** http://www.tabervv.com  
**RV:** \$32\* **PA:** \$16\*

**I:** 25 total RV sites, can accommodate RVs up to 48 ft, large gravel sites, Smitty's Restaurant and Shell Station on site, close to downtown Taber.

**D:** Located 30 miles from Lethbridge, AB and 150 miles from Great Falls, Montana. Located on the east side of Taber, just off #3 Highway, behind Smitty's Restaurant on the south side of the highway and behind the Super 8 Motel. Please register at Shell Station before pulling into site.

**N:** P.A. discount is valid for 5 nights. P.A. discount is not valid during holidays or weekends (Friday and Saturday). No reservations, drive up accommodations only. Please register at the Shell Station BEFORE pulling into site.

**Taber AB**



# BRITISH COLUMBIA



1	Port Edward Kinnikinnick Campground & RV Park	PG. 252	5	Courtenay Maple Pool Campground & RV Park Δ	PG. 252
2	Prince George MamaYeh RV Park Δ	PG. 252	6	Hope Sunshine Valley RV Resort & Cabins +	PG. 252
3	Vernon Swan Lake RV Resort	PG. 253	6.2	Rosedale Camperland RV Resort & Cabins	PG. 252
4	Squamish Paradise Valley Campground	PG. 253	7	Cheminus Country Maples RV Resort	PG. 252

ALSO OFFERS: Δ = 50% OFF TENT RATE, + = RENTAL ACCOMMODATIONS  
(CABINS, HOTEL ROOMS, ETC) DISCOUNTS - SEE PGS 272-280

I JUST WANT  
TO GO  
CAMPING



AND  
IGNORE  
ADULTING



**7 COUNTRY MAPLES RV RESORT**

9010 Trans Canada Highway, Courtenay BC V9N 1K4  
**GPS:** 48.896023, -123.7148  
**P:** (250) 246-2078  
**W:** www.htr.ca  
**E:** countrymaples@htr.ca  
**RV:** \$49-95\* **PA:** \$24.50-47.50\*

**I:** 175 total RV Sites. Can accommodate any size RV. Wi-Fi (\$), bingo, picnic tables, volleyball, basketball, pool table, phone, ice, biking, hiking, horseshoes, challenging mini golf, campfires, nature watching, security, recycling, RV storage & more!

**D:** Located 21 miles from Nanaimo and 45 miles from Victoria. Traveling Northbound on Highway #1: park entrance is 18km north of Duncan. Entrance road is on left side of highway. Proceed North and follow designated "U Turn" route at Henry Rd. Traveling Southbound on Hwy #1: Go 1.5 km past Fuller Lake Motel at Henry Road. Exit lane allows slowing before park entrance.

**N:** Open year-round. PA discount is valid for 2 nights, once every 30 days. PA discount is valid any day of the week September 15th through June 29th. During July thru September 14th, PA valid Sun-Thurs only. PA discount is not valid during long weekends, special events or holidays. PA discount does not apply to online reservations. Campfires permitted at designated sites. \*Plus GST. 2022 Rates. Reservation fee is \$7. Pets \$3/night.

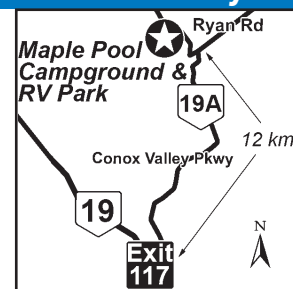
**Chemainus BC****5 MAPLE POOL CAMPGROUND & RV PARK**

4685 Headquarters Rd, Courtenay BC V9N 9H3  
**GPS:** 49.703542, -124.995313  
**P:** (250) 792-0738  
**W:** www.maplepoolcampsite.com  
**E:** maplepool@shaw.ca  
**RV:** \$25-33\* **PA:** \$12.50-16.50\*  
**TENT:** \$18-24\* **PA:** \$9-12\*

**I:** Located the heart of the beautiful Comox Valley on Vancouver Island. 80 total RV sites, can accommodate RV's up to 45ft, river access.

**D:** Exit 117 off Hwy 19, drive on Comox Valley Pkwy on the direction to Courtenay. L turn on Cliffe Ave and Comox Valley Pkwy, straight ahead, make R turn on 17 St and Cliffe Ave; L turn after 17 St. bridge, along on Hwy 19A; pass Ryan Rd, pass Old Island Hwy, and you are on Headquarters Road now. 200 metre away from Shell Gas station, you will see the sign of Maple Pool Campground.

**N:** Open year-round. During winter (November thru March) only 10 sites available. \*Plus tax. Rates based on double occupancy. \$3 for each add'l person. Children 10 and under free. \$10 deposit for washroom key. Deposit will be returned at check-out.

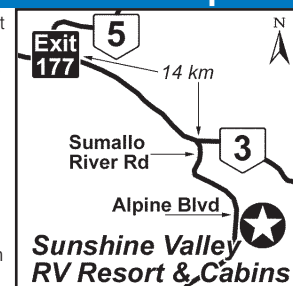
**Courtenay BC****6 SUNSHINE VALLEY RV RESORT & CABINS**

14850 Alpine Blvd, Hope BC V0X 1L5  
**GPS:** 49.272685, -121.232453  
**P:** (604) 869-0066  
**W:** www.htr.ca  
**E:** sunshinevalley@htr.ca  
**RV:** \$49-94\* **PA:** \$24.50-47\*

**I:** 110 sites, can accomm any size RV, 50 amp service (all sites), over 100 pull-thru sites, Wi-Fi (\$), indoor pool & hot tubs (open during winter season, pools are heated), fire pits, propane, BBQ, phone, ice, biking, hiking, recycling. ATV trails directly accessible from the resort. Snow Shoeing available, ice skating once lake is frozen over. Snowmobiles & Downhill Skiing available at Manning Park during winter as well as Cross County Ski Trails.

**D:** Traveling W on Hwy BC-3: Turn L into Sunshine Valley & L onto Alpine Blvd. Park entrance is 46KM from Manning Park Resort. Traveling E on Hwy BC-3: Take EX 177 (E of Hope) to remain on Hwy BC-3 towards Princeton/Penticton. Park entrance is 14KM E of Hope to the R. Turn L onto Alpine Blvd.

**N:** Open year-round! PA valid for 2 nights once every 30 days, Sun-Thurs only during July & Aug. PA not valid on long weekends, special events & holidays. PA discount does not apply to online reservations. Pets must be on leash at all times. \*Plus GST. 2023 Rates. Reservation fee \$7. Pets \$3/night.

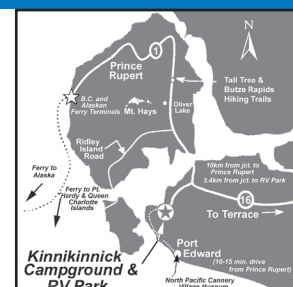
**Hope BC****1 KINNIKINNICK CAMPGROUND & RV PARK**

Box 1107, Port Edward BC V0V 1G0  
**GPS:** 54.229242, -130.290328  
**P:** (250) 628-9449  
**W:** www.kinnikcamp.com  
**E:** rvpark@citytel.net  
**RV:** \$28 **PA:** \$14

**I:** 32 total RV sites, coin laundry, firewood, 2 minutes walk to harbour & central sanitary dump. Max length 55ft.

**D:** From BC & Alaskan ferries: Go to 3rd Ave. and go right, when you reach McBride St. go right. Travel 7 miles to Port Edward turn off, take turn-off & travel 1 1/2 miles to RV park. From Terrace: 7 miles before Prince Rupert take Port Edward turn - off & travel 1 1/2 miles to RV park.

**N:** PA discount is valid for one night. Drop-ins welcome if space is available.

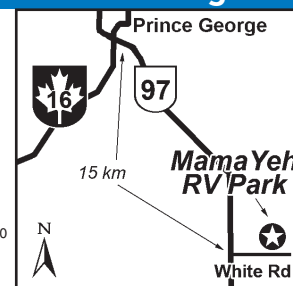
**Port Edward BC****2 MAMAYEH RV PARK**

5235 White Rd, Prince George BC V2N 5Y5  
**GPS:** 53.764496, -122.652039  
**P:** (250) 963-8828, (866) 961-6828  
**W:** www.mamayeh.com  
**E:** service@mamayeh.com  
**RV:** \$38-48\* **PA:** \$19-24\*  
**TENT:** \$32\* **PA:** \$16\*

**I:** 24 RV sites (11 huge pull-thrus & 13 huge back-ins). Accom RVs to 100'. Free Wi-Fi at Park Office.

**D:** From N-Follow Cariboo Hwy (Hwy 97 S) go S toward Prince George. Drive thru city center & head S outside of city. Drive another about 15km & look for White Rd & MamaYeh RV Park yellow sign on L. Turn L onto White Rd & arrive at park, 100 meters from Hwy. From S, will be only 8 min drive when passed Hwy scale station at Red Rock! Park on R!

**N:** Open May1-Sept 30. PA valid 1 night max. Addl nights at 10% off full price rate. Online Booking available, reservations accepted 2 days prior to arrival. CC required for reservation. 48 hr cancellation policy for reservations. Drive-ups welcome. No restrooms/showers. Pets must be leashed/picked up after. \*\*Rates are subject to change w/o notice. Plus 5% tax. Back-in with 20/30 amp: \$38, PA \$19. Pull-thru: 50 amp \$48, PA \$24. No Hook Up Tent: \$32, PA: \$16. Rates: 1 vehicle, 2 adults & children under 18. \$5 addl person. \$5 addl vehicle. Children under 12 free.

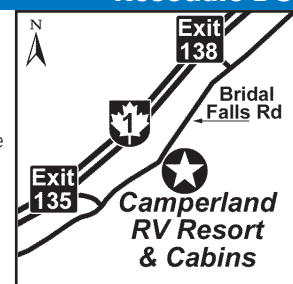
**Prince George BC****6 CAMPERLAND RV RESORT & CABINS**

53730 Bridal Falls Road, Rosedale BC V0X 1X1  
**GPS:** 49.188271, -121.742668  
**P:** (604) 794-7361  
**W:** www.htr.ca  
**E:** camperland@htr.ca  
**RV:** \$49-97\* **PA:** \$24.50-48.50\*

**I:** 281 total RV Sites. Can accommodate any size RV. Wi-Fi (\$), showers (\$), restrooms, sauna, horseshoes, biking, hiking, basketball, mini-golf, video games, bingo, arts & crafts, ice, picnic tables, propane, liquor store, security, recycling & more!

**D:** From Hope: Travel 35 km West on Hwy #1. Take Exit #138 turn left & take overpass to North side of Hwy. Turn right & follow Frontage Road to park entrance just past waterslide. From Vancouver, travel east on Highway #1. Take Bridal Falls Exit #135, 16km past Chilliwack. Follow Frontage Road to Park entrance 1/4 mi past Shell Gas Station.

**N:** Open April 1st - Oct 31st. PA discount is valid for 2 nights once every 30 days. PA valid all season, however during July & August, PA is only valid Sunday - Thursday. PA discount is not valid on long weekends, special events & holidays. PA discount does not apply to online reservations. Pool complex is open seasonally (Victoria Day - Mid September). Pets welcome, must be on leash. \*Plus GST. 2023 Rates. Reservation fee is \$7.

**Rosedale BC**

#### 4 PARADISE VALLEY CAMPGROUND

3520 Paradise Valley Rd, Squamish BC V8B 0J6  
**GPS:** 49.830859, -123.150536  
**P:** (604) 898-1486  
**W:** www.paradisevalleycampground.net  
**E:** camp@paradisevalleycampground.net  
**RV:** \$45-65\* **PA:** \$22.50-32.50\*

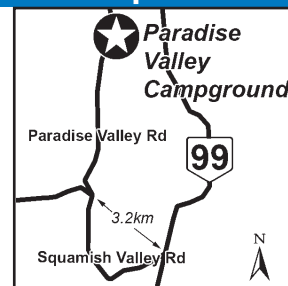
**I:** 28 acres private nature park. 60 total RV Sites (14 serviced and a mix of non-serviced and grassy tent sites), can accommodate RV's up to 25ft, non-serviced sites, tent only sites, showers (\$). The entire property including washrooms and pay showers, are immaculate.

**D:** Travelling North or South on Highway 99. Turn Away from Alice Lake Provincial Park onto Squamish Valley Road and continue for 3.2 KM. Take right hand fork onto Paradise Valley Road and continue 3.5 KM Entrance located on right side.

**N:** Open April 26th thru October 10th. PA not valid during weekends. PA valid April 26th thru June 15th and September 15 thru closing. We have a "No Amplified Music" policy which means - no radios please. Of course, that does not mean that the campground runs in a meditative state, as acoustic guitar and singing is welcome. \*Rates: non-serviced sites are \$45/night and serviced are \$65.



#### Squamish BC



#### 3 SWAN LAKE RV RESORT

1010 8000 Highland Rd, Vernon BC V1B 3W5  
**GPS:** 50.334749, -119.245568  
**P:** (250) 558-1116  
**W:** www.swanlakervresort.com  
**E:** swanlakervresort@gmail.com  
**RV:** \$60-75\* **PA:** \$30-37.50\*

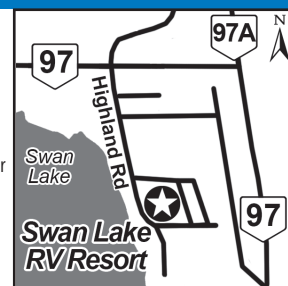
**I:** Total RV Sites 183, with approximately 40 sites available for rental. Can accommodate RV's up to 45' Horseshoes and nature watching.

**D:** From Junction of Hwy 97A and Hwy 97, go 0.4km or 1/4mi west on Hwy 97. Then turn south (left) onto Highland Rd and go 0.5km or 1/4mi to RV Resort entrance.

**N:** Open March 1 to October 31, however there are some sites available during the winter. PA is valid for one night. PA valid March 1st - June 30th and Sept 15 - Oct 31st. Non refundable deposit of one night stay required. \*Plus 5% GST. Rates subject to change. Please see website for current nightly rates.



#### Vernon BC

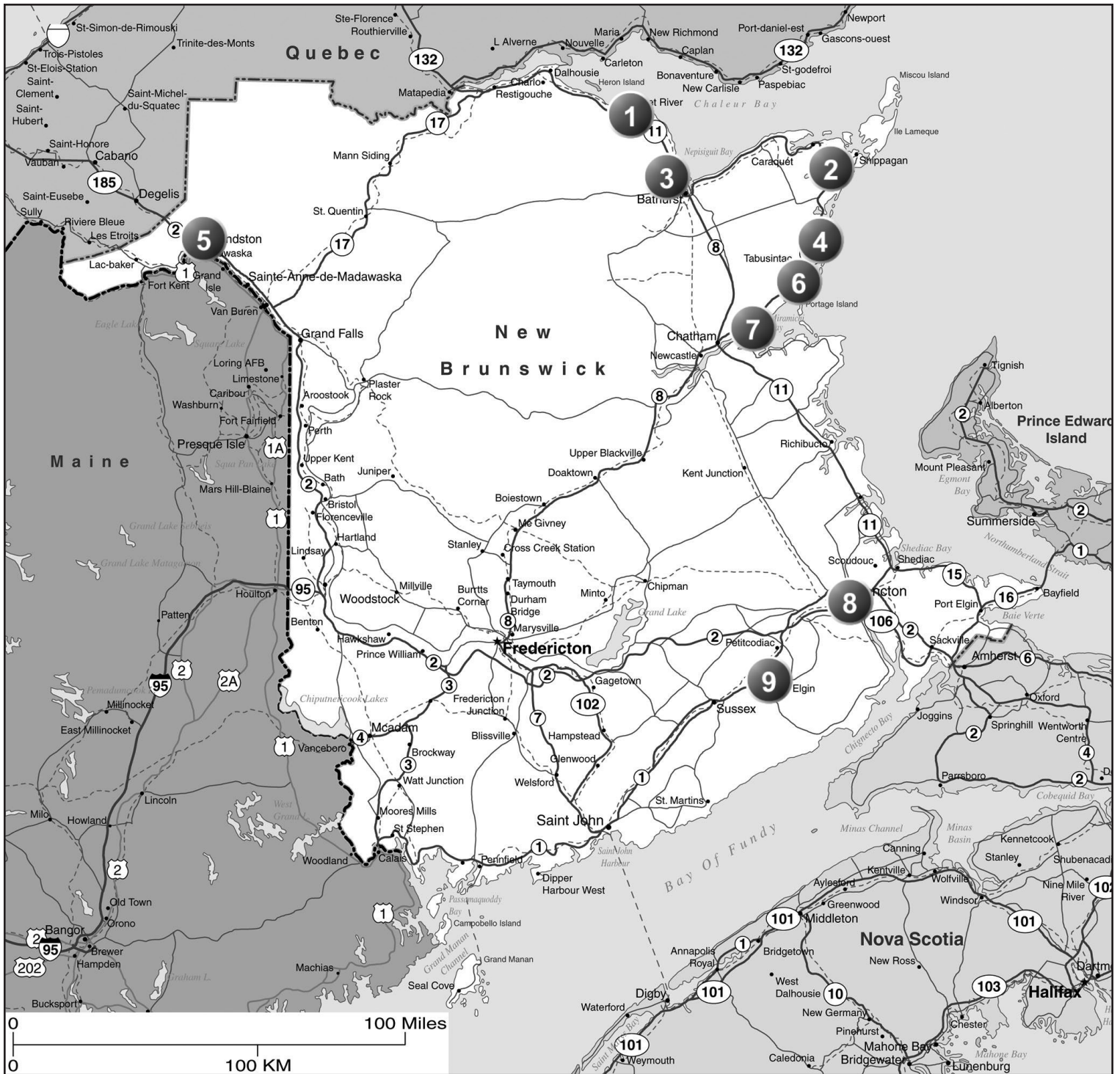


#### Notes:





# NEW BRUNSWICK



1	Black Point Camping By The Bay	PG. 255	5	Edmundston Camping Edmundston Campground	PG. 255
2	Pokemouche Camping Pokemouche	PG. 256	6	Neguac Les Champs D'olivier Camping +	PG. 256
3	Bathurst Bathurst Wildlife Camping	PG. 255	7	Bartibog Bridge Bartibog Campground, Inc	PG. 255
4	Haut-Sheila Chalets Et Camping De La Pointe	PG. 255	8	Moncton Stonehurst Trailer Park & Golf Course	PG. 255
4.2	Tabusintac Ocean River RV Resort +	PG. 256	9	Penobsquis Lone Pine Campground Inc	PG. 256

ALSO OFFERS: + = RENTAL ACCOMMODATIONS  
(CABINS, HOTEL ROOMS, ETC) DISCOUNTS - SEE PGS 272-280

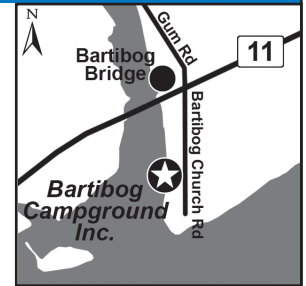
**7 BARTIBOG CAMPGROUND, INC**

66 Bartibog Church Rd, Bartibog Bridge NB E1V 7H3  
**GPS:** 47.093166, -65.348119  
**P:** (506) 773-0006  
**RV:** \$35\* **PA:** \$17.50\*

**I:** 100 total RV sites, can accommodate any size RV, beach.

**D:** Highway 11 at Bartibog Bridge, drive South on Bartibog Church Road for 3 minutes. Entrance is on the right.

**N:** Open May 24th thru Labor Day. PA is not valid during holidays and holiday weekends.

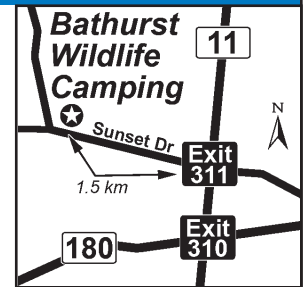
**Bartibog Bridge NB****3 BATHURST WILDLIFE CAMPING**

2476 Sunset Dr, Bathurst NB E2A 7K8  
**GPS:** 47.649749, -65.721524  
**P:** (506) 546-8987  
**E:** wildlifecamping@hotmail.com  
**RV:** \$50\* **PA:** \$25\*

**I:** 35 total RV sites, Big Rig Friendly - can accommodate 40ft+ RVs. Convenience store, gas, diesel and groceries located next door.

**D:** From HWY #11 Take Exit 311 turn off in direction of blue camping signs, it's approx 1.3 KM's straight up the road.

**N:** Open end of May to beginning of October (weather permitting). PA discount is not valid July and August. PA is not valid during holidays and weekends. PA is valid Monday thru Thursday nights only. PA is valid for one night max. Please call ahead prior to arrival. Email address is available to ask information or to make reservations. No discounts on 50-amp sites (only 3), tents sites and sites with partial hookups. Credit cards not accepted with discount. Pets welcome on leash and you MUST clean up after. \*All prices include taxes. Rates are for 2 people, \$5 for each additional guest.

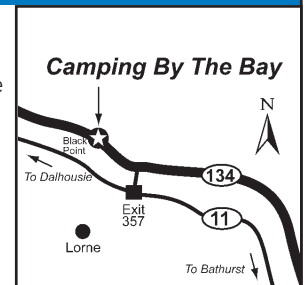
**Bathurst NB****1 CAMPING BY THE BAY**

55 Black Point Rd, Black Point NB E8G 1P8  
**GPS:** 47.949578, -66.122955  
**P:** (506) 237-5291  
**RV:** \$25 **PA:** \$12.50

**I:** 15 total RV sites, can accommodate any size RV, campground is situated on 20 acres of land, on water site, use of beach, swimming, native trails, short distance from Dalhousie.

**D:** Park is located on Hwy. 134. From #11 Hwy: take Exit 357 to Nash Creek, NB, turn left, and follow the sign.

**N:** Park is open June 1st - September 15th. P.A. discount is not valid on holidays and weekends. No parties allowed in park. No loud noise after 11 P.M.

**Black Point NB****5 CAMPING EDMUNDSTON CAMPGROUND**

1318 Rte 144, Edmundston NB E7C 1L9  
**GPS:** 47.36663, -68.27707  
**P:** (506) 253-3668  
**W:** www.camped.ca  
**E:** campedston@gmail.com  
**RV:** \$38-52\* **PA:** \$19-26\*

**I:** 70 total RV sites, can accommodate any length RV. Big Rig Friendly. Our large and leveled sites are well landscaped with large green spaces, mature trees, a campfire ring and a picnic table. Heated inground pool, beach, firewood for sale. The Iroquois river wraps around two thirds of the park with over 20 sites with direct access or views of the water.

**D:** Exit 21 off Trans Canada Highway (Rte 2. Traveling East, three rights (1.5 km from highway). Traveling west, one left, two rights (1.7km from highway). On scenic Route 144, within Edmundston City limits.

**N:** PA discount available all summer long. 3 nights max. Cash only transaction for discount. PA discount only applies to the nightly rate and cannot be combined with another discount or special offer. Reservations are only accepted 24 hours in advance. Membership number is required at the time of reservation. \*special rates are for two adults and their children. \$5 for each additional adult.


**Edmundston NB****4 CHALETS ET CAMPING DE LA POINTE**

9 Ch. Ge La Point, Haut-Sheila NB E1X 1G6  
**GPS:** 47.4579, -64.938  
**P:** (506) 393-0987  
**RV:** \$30-50 **PA:** \$15-25

**I:** 53 Trailer and tent sites, cottages, rentals available: paddle boats, canoes, kayak, bicycle, and horse-shoes.

**D:** Rue A Comeau Rd. Haut-Sheila (Route 11, s'otrie 370 a' 8 du Centreville de Tracadie- Sheila) Please see map.

**N:** P.A. discount is not valid on holidays and weekends. Please call ahead prior to arrival. Credit cards not accepted with discount. Cannot be combined with other discounts. Pets welcome on leash.

**Haut-Sheila NB****8 STONEHURST TRAILER PARK & GOLF COURSE**

47915 Homestead Road, Moncton NB E1G 2R5  
**GPS:** 46.123527, -64.923753  
**P:** (506) 852-4162  
**W:** www.stonehurstcamping.ca  
**E:** nryder@nbnet.nb.ca  
**RV:** \$50\* **PA:** \$25\*

**I:** 157 total sites, 105 RV sites, 18 hole executive par 3 golf course, large & easy parking sites, driving range, phone, firewood.

**D:** From Trans Canada Highway, take Exit 450 to Magnetic Hill. Turn left at McDonalds onto Ensley Dr/Rt. 128. Park is 3.5km on the right.

**N:** Open mid May thru mid October (call for specific dates). PA discount is not valid mid June thru mid September, and during holidays and holiday weekends. Discount is valid for 5 nights max per month. Please call ahead for prior approval. Credit cards not accepted with discount. Cannot be combined with other discounts. Pets welcome on leash. \*Plus tax. Rates are for back-in sites. Additional fee applies for pull thrus. 50-amp service additional \$5.00 per night.

**Moncton NB**

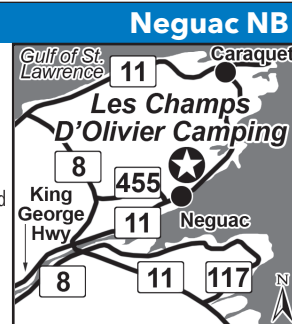
**6 LES CHAMPS D'OLIVIER CAMPING**

1527 Rue Principale, Neguac NB E9G 1T7  
**GPS:** 47.2745, -65.0505  
**P:** (506) 776-3728  
**W:** www.sn2000.nb.ca/comp/champs-d'olivier  
**E:** ddbreau@nb.sympatico.ca  
**RV:** \$30 **PA:** \$15

**I:** 30 total RV sites. phone hookups available for seasonal campers, bowling alley near door, 1/4 miles from beach, 5 miles from golf course, pedal boats, and motel with AC, fridge, kitchenette.

**D:** Please see map.

**N:** P.A. discount is valid for one night, a 15% discount is given for each night thereafter. P.A. discount is not valid on holidays, and during July & August. Please call prior to arrival. Discount cannot be combined with any other discount. Credit cards are not accepted with discount. Pets on leash.

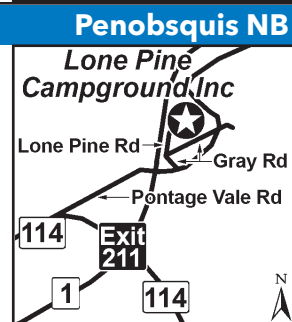
**9 LONE PINE CAMPGROUND INC**

45 Lone Pine Road, Penobscis NB E4E 5T3  
**GPS:** 45.80312, -65.30129  
**P:** (506) 432-4007  
**W:** www.sn2000.nb.ca/comp/lone\_pine  
**E:** cindy886@nb.sympatico.ca  
**RV:** \$42\* **PA:** \$21\*

**I:** 40 total RV sites. Can accommodate RVs up to 45 ft, arcade, phone.

**D:** Located 19 km from Sussex and 60 km from Moncton. From West going East on Hwy 1, Exit 211. Top of exit turn left. Drive 2 km to stop sign and turn right. Drive 5 km to overpass and then turn left onto Grey Road. Then turn left onto Lone Pine Road. From East going West on Hwy 1, Exit 211. Top of exit turn right. Drive 2 km to stop sign and turn right. Drive 5 km to overpass and then turn left onto Grey Road. Then turn left onto Lone Pine Road.

**N:** PA discount is not valid Friday through Sunday. PA discount is not valid during holidays. PA discount is valid for a maximum of 3 nights. No tent sites. No credit cards accepted, Cash only. \*Plus tax. Rate is for a family of 5 (2 adults and 3 children). \$7 per night for each additional person.

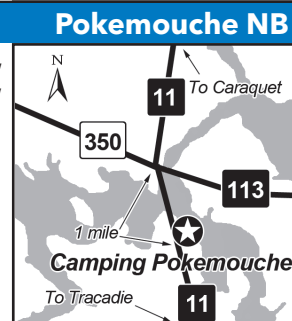
**2 CAMPING POKEMOUCHE**

11220 Route 11, Pokemouche NB E8P 1J8  
**GPS:** 47.660282, -64.872878  
**P:** (506) 727-6090  
**W:** www.campingpokemouche.com  
**E:** info@campingpokemouche.com  
**RV:** \$31-55\* **PA:** \$15.50-27.50\*

**I:** 238 total RV sites, can accommodate RV's up to 50ft, water, convenience store, ice, restaurant/canteen, bar, canoe & kayak rentals, firewood, conference room seats 150, phone, biking, fishing, golf, volleyball, bilingual service.

**D:** Camping Pokemouche is a camping site situated along the Pokemouche River in the centre of the Acadian peninsula, New Brunswick, Canada. Located on Route 11 between Caraquet and Tracadie.

**N:** PA not valid during July and August. PA is valid for 1 night. PA not valid during holidays and special events. PA valid Sunday through Thursday. Reservations and drive-ups welcome. No smoking. Pets on leash allowed. \*Rates are for up to three adults. \$3 for each extra person. Plus 15% tax.


**4 OCEAN RIVER RV RESORT**

119 J Mackenzie Rd, Tabusintac NB E9H 2B8  
**GPS:** 47.347345, -65.029358  
**P:** (855) 550-1558  
**W:** www.campoceanriver.com  
**E:** info@campoceanriver.com  
**RV:** \$65-75\* **PA:** \$32.50-37.50\*

**I:** Clean secluded campground located on the beautiful Tabusintac River. 53 RV sites can accommodate RV's up to 45ft. Recreation hall, store, outdoor pavilion, canoe, kayak, paddle boat rentals, fishing, natural beach, pool, playground, free WiFi.

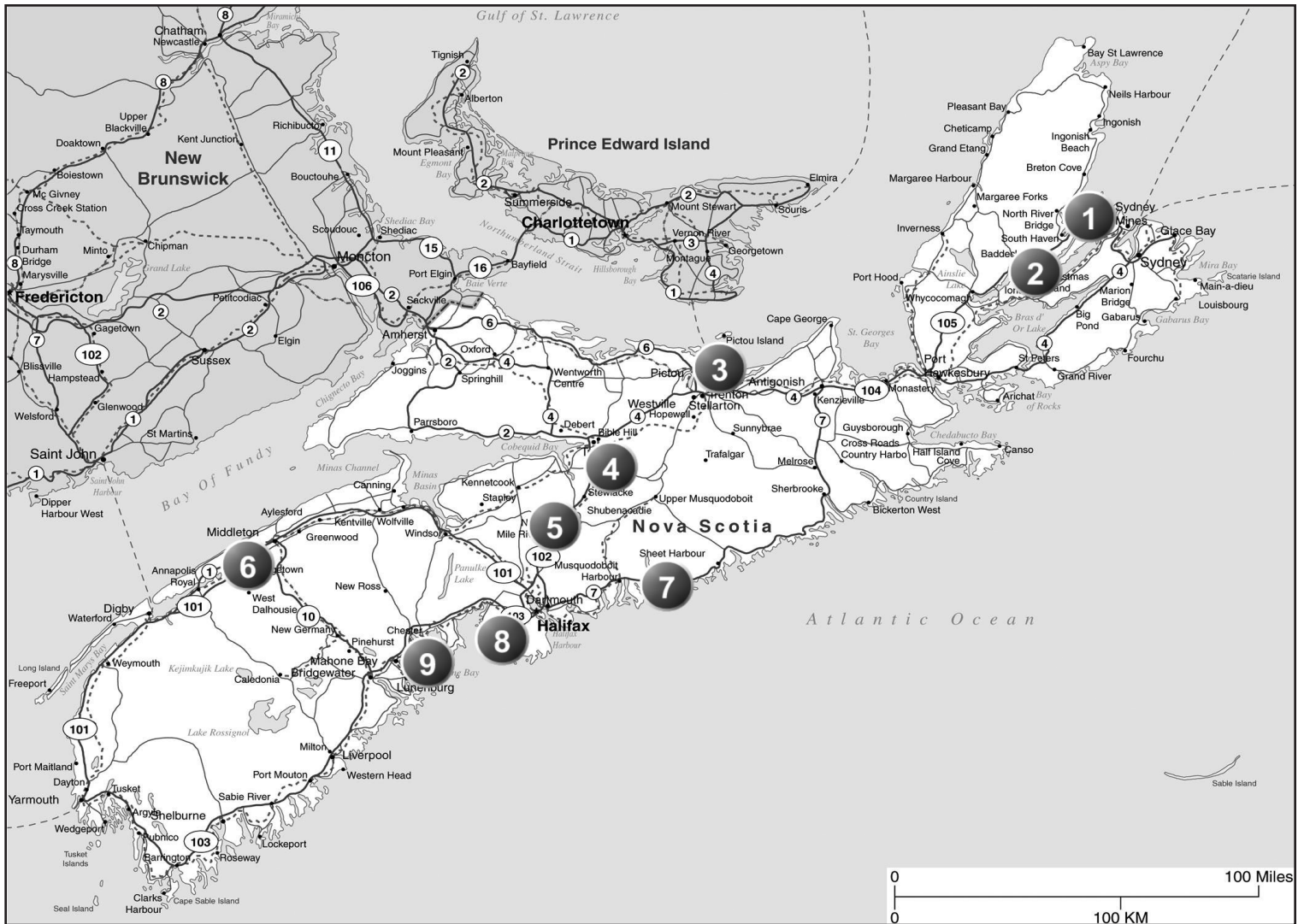
**D:** From Miramichi, NB take Route 11 East to Tabusintac and follow the blue highway signs to the campground.

**N:** Open May 15th thru October 15th. Reservations must be paid in full at time of booking; 14 days cancellation with a \$10 admin fee; drive ups welcome. Visa and MC accepted. \*Rates are for two adults and dependent children. \$7 p/day for each additional person.

**Notes:**



# NOVA SCOTIA



1	Jersey Cove Joyful Journeys Resort Δ +	PG. 258	6	Bridgetown Bridgetown Family Camping	PG. 258
2	Baddeck Adventures East Campground & Cottages Δ	PG. 258	7	Upper Lakeville E & F Webber Lakeside Park Δ +	PG. 259
3	Pictou Harbour Light Campground	PG. 259	8	Halifax Wayside Camping Park Δ	PG. 258
4	Hilden Scotia Pine Campground	PG. 258	9	Mahone Bay Rayport Campground Δ	PG. 258
5	Nine Mile River 4 Star Riverland Campground & RV Park	PG. 259			

ALSO OFFERS: Δ = 50% OFF TENT RATE, + = RENTAL ACCOMMODATIONS  
(CABINS, HOTEL ROOMS, ETC) DISCOUNTS - SEE PGS 272-280



**2 ADVENTURES EAST CAMPGROUND & COTTAGES**

9585 Hwy 105, Baddeck NS B0E 1B0  
**GPS:** 46.089087, -60.859107  
**P:** (902) 295-2417  
**W:** adventureseast.ca  
**E:** info@adventureseast.ca  
**RV:** \$38.50-62.50\* **PA:** \$19.25-31.25\*  
**TENT:** \$32.50\* **PA:** \$16.25\*



**I:** 46 total RV sites. Can accommodate any size RV. Unserved tent sites available, Free WiFi, phone, housekeeping, cottages, and canteen.

**D:** From Canso Causeway (Port Hastings): Follow Highway 105 east 50 miles, go ½ mile past Exit 7, entrance will be on right. Located 6 miles from Baddeck and 40 miles from North Sydney.

**N:** Discount valid May, June, September, and October only. PA discount does not apply with another discount or special offer. \*Tax of 15% will be added on top of the base rate. Rates: 30 amp water & electric \$38.50, PA \$19.25; 30 amp full hookups \$54.00, PA \$27.00 50 amp full hookup \$62.50, PA \$31.25.

**Baddeck NS****6 BRIDGETOWN FAMILY CAMPING**

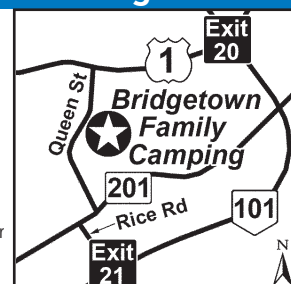
56 Queen St, Bridgetown NS B0S 1C0  
**GPS:** 44.838352, -65.291287  
**P:** (902) 349-6222  
**W:** www.bridgetownfamilycamping.ca  
**E:** bridgetowncamping@gmail.com  
**RV:** \$42-60\* **PA:** \$21-30\*



**I:** 50 total RV sites. One cabin, RV supplies, dump station, security, recycling, ice, shuffleboard, playground, horse-shoes, nature watching, hiking, and much more!

**D:** Traveling on Hwy #101, take Exit 20, head west on Hwy 1 towards Annapolis Royal; half way through Bridgetown turn left onto Queen St at the Royal Bank. We are located just across the bridge on left side, along river edge. Traveling on Hwy #201, look for Bridgetown sign, turn onto South St, this will become Queen St at the edge of town. We are located on the right just before the crossing the bridge.

**N:** Open May thru mid October. Passport America discount is valid for one night per stay. PA discount is not valid during Labour Day Weekend. PA discount cannot be combined with any other discounts. PA discount is not valid for tents and cabins. Please call prior to arrival to check availability. Credit cards are not accepted with discount. Pets welcome. \*Plus tax.

**Bridgetown NS****8 WAYSIDE CAMPING PARK**

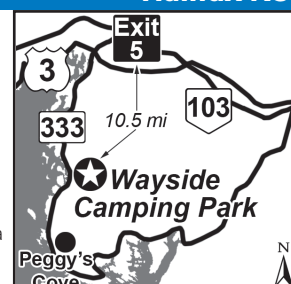
10295 Peggy's Cove Rd, Glen Margaret, Halifax NS B3Z 3H1  
**GPS:** 44.57891, -63.91242  
**P:** (902) 823-2547, (902) 478-6135  
**W:** www.waysidecampground.com  
**E:** wayside@eastlink.ca  
**RV:** \$45\* **PA:** \$22.50\*  
**TENT:** \$40\* **PA:** \$20\*



**I:** 125 total RV sites. Can accommodate RVs up to 45ft. Big rig friendly. 80 full hookup sites and 10 pull thru. Free WiFi, 10 comfort stations, coin laundry, on ocean inlet, boat launch, ATV, BBQ, nature watching, fireplaces, wood, biking, hiking, horseshoes, playground and more!

**D:** Exit 5 from 103 to Highway #3 to Highway 333 at Glen Margaret. Highway 333 leads to Peggy's Cove and Wayside-Supercity Camping Park.

**N:** Park is open April 1st through November 1st. PA not valid July 1st to Sept 6th. Two nights minimum stay required to receive discount. PA discount is valid for two nights max (additional nights available for full price). PA valid Sunday thru Thursday. Call prior to arrival for reservations and drive-up accommodations which are given on a space-availability basis. Visa, Mastercard, and Direct Debit are accepted with PA discount. Pets must be leashed. RV washing is permitted. \*\$5.00 for 50-amp service.

**Halifax NS****4 SCOTIA PINE CAMPGROUND**

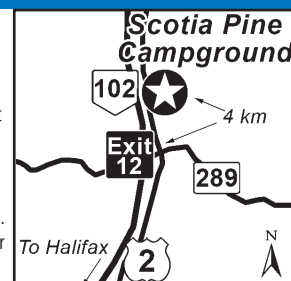
1911 Hwy 2, Hilden NS B0N 1C0  
**GPS:** 45.286611, -63.289322  
**W:** www.scotiapinecampground.com  
**E:** info@scotiapine.ca  
**RV:** \$53-62 **PA:** \$26.50-31



**I:** 192 total RV sites, can accommodate any size RV, paved roads, FREE Wi-Fi, coin operated showers, newly renovated laundry, phone, ice, gas, cabins/rental accommodations, biking, walking trails, horse-shoes, basketball. Picnic shelter area for large events or group gatherings.

**D:** Located 5 miles from Truro. Take 102 towards Halifax then turn off at exit 12 for Brookfield. Turn right at the bottom of the exit then turn left at the next set of lights. Destination should be 4 km up on the right.

**N:** Open May 15th thru October 15th. PA is not valid July and August, weekends and holiday weekends. PA is valid Monday thru Thursday only for 2 nights max. Please see management for discounts on longer stays. Only one discount allowed per stay.

**Hilden NS****1 JOYFUL JOURNEYS RESORT**

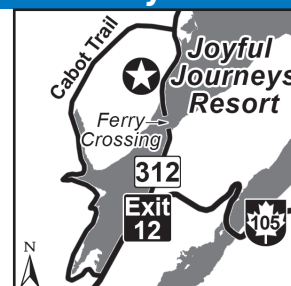
1762 Hwy 312, Jersey Cove NS B0C 1H0  
**GPS:** 46.315772, -60.546184  
**P:** (902) 929-2267  
**W:** www.joyfuljourneysinc.com  
**E:** katannya@ns.sympatico.ca  
**RV:** \$40\* **PA:** \$20\*  
**TENT:** \$32\* **PA:** \$16\*



**I:** 100 total RV sites (some sites are seasonal), can accommodate any size RV, and some pull thrus and ocean front sites. WiFi close by, wood, some RV camping supplies, phone, hiking, bingo, dances, special events, central location, and more!

**D:** If your RV has an overhang of 5ft or more, DO NOT take the ferry, instead take Exit 11 @ St. Ann's. Englishtown Ferry Route: Take Exit 12 off the Trans Canada 105. Cross on the Englishtown Ferry (5 minute ride). Go 2.5 kilometers north on Hwy. 312. Park is on the right. Ferry passes of 5 or 10 gives you half off ticket prices. Highway Route: Take Exit 11 off Trans Canada 105. Travel 20 minutes to Highway 312. Turn right and go 3 kilometers south.

**N:** Open May 15th - October 15th. P.A. discount is not valid June 16th - Sept. 14th, however other discounts available during that time (please call for details). Please call or email prior to arrival to check availability during weekends and holidays. Pets allowed. \*Plus tax. Rates for 4 people.

**Jersey Cove NS****9 RAYPORT CAMPGROUND**

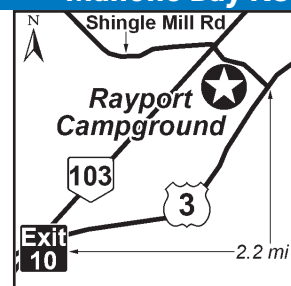
RR #2, Martin's River, Mahone Bay NS B0J 2E0  
**GPS:** 44.486556, -64.338237  
**P:** (902) 627-2678  
**W:** www.rayport.ca  
**E:** rayport@hotmail.com  
**RV:** \$48\* **PA:** \$24\*  
**TENT:** \$38\* **PA:** \$19\*



**I:** 60 total RV sites, can accommodate any size RV. Coin laundry, trout fishing in river, and more!

**D:** Located 8 km from Mahone Bay. Take Exit 9 or 10 from Hwy. 103 to Hwy. 3. Approximately 5 km to Rayport. Watch for signs.

**N:** Discount not valid on weekends or during July and August, unless approved by management at time of booking. P.A. discount cannot be combined with any other discounts. Reservations are required. Credit cards are not accepted with discount. Pets must be on leash. \*Small extra charge for Digital High Definition TV (available on every site).

**Mahone Bay NS**

## 5 4 STAR RIVERLAND CAMPGROUND & RV PARK

419 C.P. Thompson Rd, Nine Mile River NS B2S 2X8  
**GPS:** 45.047582, -63.613127  
**P:** (902) 883-7115, (302) 883-1645  
**W:** www.riverlandcamping.com  
**E:** riverlandcamp@aol.com  
**RV:** \$40\* **PA:** \$20\*

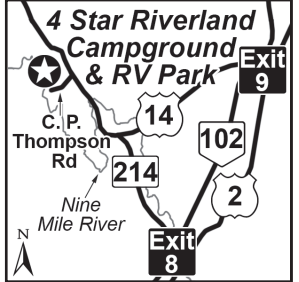
**I:** 267 total RV sites, sites are 25ft-35ft wide to 50ft long. 3 comfort stations, 3-level pool, river swimming, arcade room, take-out, firewood, canteen supplies, pay phones, and more!

**D:** Located 25 miles from Halifax and Dartmouth. Highway 102, Exit 8 or 9 to Route 14, west to Nine Mile River. 9 miles to C.P. Thompson Road, watch for signs.

**N:** Open May to September 30. P.A. discount is valid for a two night minimum stay. P.A. discount is not valid on holidays or weekends unless approved by management. Caravan groups welcomed. Reservations required during busy months (July and August). Credit cards are not accepted with discount. Pets welcome, must be on a leash. \*Rates are for a family of 4, \$5.00 additional charge for each extra person.



## Nine Mile River NS



## 3 HARBOUR LIGHT CAMPGROUND

2881 Three Brooks Rd, Braeshore. R.R.#1, Pictou NS B0K 1H0  
**GPS:** 45.69496, -62.66806  
**P:** (902) 485-5733  
**W:** www.harbourlightcampground.ca  
**E:** Harbour.light@ns.sympatico.ca  
**RV:** \$55\* **PA:** \$27.50\*

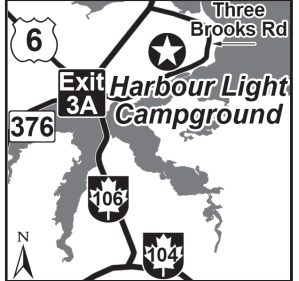
**I:** 45 overnight RV Sites, can accommodate RVs up to 50ft. Sandy beach, firewood, pay phone, RV storage, ice, store, hiking, biking, fishing, nature watching, basketball and more!

**D:** Located 2.5 miles from Pictou. Hwy. #104 to #106. Take Pictou exit on rotary, and follow signs thru town. Located near the P.E.I. Ferry.

**N:** Discount is valid from May 10th through June 20th and September 10th through October for one night, a 15% discount is given for every night thereafter. A 15% discount is given June 21 to September 9 for 30 AMP ONLY. \*Plus tax.



## Pictou NS



## 7 E & F WEBBER LAKESIDE PARK

738 Upper Lakeville Rd, Upper Lakeville NS B0J 2L0  
**GPS:** 44.8001, -62.9685  
**P:** (902) 845-2340, (800) 589-2282  
**W:** www.webberslakesideresort.com  
**E:** info@webberslakesideresort.com  
**RV:** \$46-50 **PA:** \$23-25  
**TENT:** \$35-45 **PA:** \$17.50-22.50

**I:** 51 total RV sites, can accommodate RVs up to 40ft, 6 pull thru sites. Free hot showers, fireplaces and firewood, pedal/row boat rentals (1 hr free use with reservation), limited groceries available, lake swimming, and more!

**D:** Located 48 miles (77km) from Halifax and 35 miles (56 km) east of Dartmouth on Hwy. #7 at Upper Lakeville. 2.5 miles (4 km) north on Upper Lakeville Road.


**N:** Season - May to October. P.A. discount is not valid during weekends. P.A. rate is valid for 4 days. Reservations are accepted with a \$15.00 deposit only. Cancellation policy is 48 hours. The reservation deposit is non-refundable. Visa, MC, Amex, debit accepted.



## Upper Lakeville NS



### Notes:





# ONTARIO



<b>1</b>	<b>Ignace</b> Davy Lake R & V Campground & Resort +	<b>PG. 261</b>	<b>7</b>	<b>Kingston</b> Rideau Acres Camping Resort Δ	<b>PG. 261</b>
<b>2</b>	<b>Foresters Falls</b> Horsecountry Campground	<b>PG. 261</b>	<b>8</b>	<b>Lindsay</b> Riverwood Park Δ	<b>PG. 262</b>
<b>3</b>	<b>Madawaska</b> Riverland Lodge & Camp Δ +	<b>PG. 262</b>	<b>8.2</b>	<b>Sunderland</b> Trout Water Family Camping	<b>PG. 262</b>
<b>4</b>	<b>Utterson</b> Sandwood Tent & Trailer Park	<b>PG. 263</b>	<b>9</b>	<b>Durham</b> Amazing Rocky Park Campground Δ	<b>PG. 261</b>
<b>5</b>	<b>Miller Lake</b> Summer House Park Δ +	<b>PG. 262</b>	<b>10</b>	<b>Alliston</b> Nicolston Dam Campground & Travellers Park	<b>PG. 261</b>
<b>6</b>	<b>Havelock</b> Red Setter Resort +	<b>PG. 261</b>	<b>11</b>	<b>Walton</b> Family Paradise Campground +	<b>PG. 263</b>
<b>6.2</b>	<b>Lakefield</b> Lakefield Campground Δ	<b>PG. 262</b>	<b>12</b>	<b>Ridgeway</b> Windmill Point Park	<b>PG. 262</b>

**ALSO OFFERS: Δ = 50% OFF TENT RATE, + = RENTAL ACCOMMODATIONS  
(CABINS, HOTEL ROOMS, ETC) DISCOUNTS - SEE PGS 272-280**

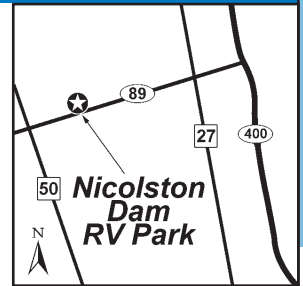
**10 NICOLSTON DAM CAMPGROUND & TRAVELLERS PARK****Alliston ON**

5140 5th Line Essa, Alliston ON L9R 1V2  
**GPS:** 44.16745, -79.81185  
**P:** (705) 435-7946  
**W:** www.nicolstondamrvpark.ca  
**E:** nicolstondam@gmail.com  
**RV:** \$72\* **PA:** \$36\*

**I:** 86 total RV sites, all sites include W/E hookups, historic Mill & Store, library, fish sanctuary & ladder, open fields, canoe/kayak rental, mini-golf. Relax and enjoy the beautiful water and natural sites.

**D:** If using GPS use address 5140 5th Line and enter town name as Essa. From junction of 400 & 89, go 11 km / 7 mi W on Hwy 89 to Nicolson Dam. Sign on N of 89 turn R on 5th Line of Essa Township. Camp/mill on L. Another rte is 401 to Hwy 10 N to 89. Turn E onto Hwy 89-28 mi to Nicolson turn L on Line 5 Essa, camp/mill on L.

**N:** Open May 1st thru October 31st. Reservations required. PA valid Mon-Thurs only for 2 nights only. PA not valid June 15-September 15th & on long weekends. PA cannot be combined with another discount or special offer. PA is valid for internal sites only. Cash or debit only. \*Plus tax. Rates for 2 adults & 1 veh. \$5 add'l for each extra adult & \$3 for each add'l child under 18yrs per night. Max 5 ppl on each site. Visitor passes not issued. \$10 per day per each extra vehicle.

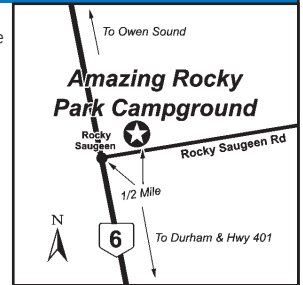
**9 AMAZING ROCKY PARK CAMPGROUND****Durham ON**

423059 Rocky Saugeen Rd, Durham ON NOG 1R0  
**GPS:** 44.232013, -80.825797  
**P:** (519) 369-6450, (877) 369-6450  
**W:** www.amazingrockyparkcampground.com  
**E:** rockyparkcamp@aol.com  
**RV:** \$60\* **PA:** \$30\*  
**TENT:** \$36\* **PA:** \$18\*

**I:** 130 sites, either on a daily or seasonal basis. Can accommodate RVs up to 35'. Canoe/pedal boat/bike/movie rentals, ATV, phone, ice, RV repair, RV parts, 3 children's playgrounds, riverfront access, rental cabin, and more! Upstream of the dam is a wide and deep section that is perfect for swimming, diving, boating and fishing. Downstream of the dam is perfect for nature hikes and fishing.

**D:** From Highway 401: use the 295 exit and travel N on Hwy 6 for 110kms to Rocky Saugeen Rd (look for the blue highway marker: Amazing Rocky Park Campground) and turn R, travel 1km E to our location on the L. From Owen Sound: S for 45kms to the Rocky Saugeen Rd (look for the blue highway marker: Amazing Rocky Park Campground) and turn L, travel 1km E to our location on the L.

**N:** Open mid April through October. PA discount is not valid during long holiday weekends (Victoria Day, Canada Day, Civic Holiday, and Labor Day). During July and August, the PA discount is not valid during weekends (Friday, Saturday, and Sunday nights). Cash only. \*Rates include tax.

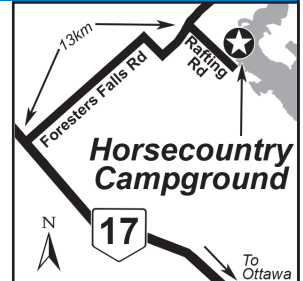
**2 HORSECOUNTRY CAMPGROUND****Foresters Falls ON**

503 Rafting Rd, Foresters Falls ON K0J 1V0  
**GPS:** 45.660817, -76.735168  
**P:** (613) 867-0585  
**W:** www.horsecountrycampground.com  
**RV:** \$75\* **PA:** \$37.50\*

**I:** 10 total RV sites, can accomm. RVs up to 40ft, community water station, horse riding clinics, equine obstacle course, river rafting, bungee-jumping & occasional dances & concerts. Located next to Wilderness Tours - home to Canada's finest whitewater rafting & outdoor adventure destination.

**D:** From Toronto: Travel E on Hwy 401 to Napanee, and follow Hwy 41 N to Eganville. In Eganville, turn R at traffic light & follow Hwy 60 onto County Rd 8 to Cobden. Turn R on Hwy 17, then L on County Rd 7, & follow signs through Foresters Falls to Wilderness Tours Outdoor Resort. From Ottawa: Travel W via Hwy 417 to Arnprior. Hwy 417 turns into Hwy 17. Continue to just before Cobden, turn R onto County Rd 7 & follow signs through Foresters Falls to Wilderness Tours Outdoor Resort.

**N:** Open May 2nd through September 28th. No electric hookups available. Generators are permitted. Check-in: Noon/Check-out: 11AM. \*Plus tax. Rates are for 2 people, \$30 per add'l person over 16 years old.

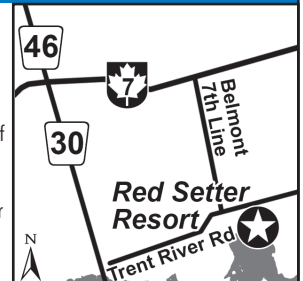
**6 RED SETTER RESORT****Havelock ON**

1539 Trent River Road, Havelock ON K0L 1Z0  
**GPS:** 44.406321, -77.833267  
**P:** (705) 778-3096  
**W:** www.redsetter.ca  
**E:** redsetterresort@sympatico.ca  
**RV:** \$85 **PA:** \$42.50

**I:** 128 total RV sites. Heated salt water pool, phone, recreation hall with TV & VCR, games, planned activities, bingo, darts, and euchre etc. Boat & motor rental, boat launch, docking facilities, bait, hiking, horseshoes, ping pong, recycling, volleyball, basketball, playground, firewood, and 8 housekeeping cottages.

**D:** From Havelock, travel east along Hwy 7 for 2 km. Turn south on Belmont 7th Line. Travel to the end of the road. Turn east onto Trent River Road. Watch for sign.

**N:** P.A. discount is not valid on holidays or weekends unless approved by management. Please call prior to arrival. P.A. discount cannot be combined with any other discounts. Credit cards are not accepted with P.A. discount. Pets must be on leash. Please, no pets in cottages.

**1 DAVY LAKE R & RV CAMPGROUND & RESORT****Ignace ON**

400 Davy Lake Rd, Ignace ON P0T 1T0  
**GPS:** 49.410006, -91.652471  
**P:** (807) 934-0914  
**W:** www.davylakecampground.com  
**E:** smorin@davylakecampground.com  
**RV:** \$50\* **PA:** \$25\*

**I:** 50 total RV sites! Convenience store, water, sewer, ice, ice cream, specialty coffee & teas, picnic area, playground, horseshoes, boating, nature watching, 70 acres of trails, lake, RV storage, BBQ, propane, & security.

**D:** Located 250 kms (155 miles) from Thunder Bay and 550 kms (342 miles) from Winnipeg. Campground is located directly off of Highway 17 (Trans Canada Highway). Turn south onto Davy Lake Road. Campground is approximately 1/2 mile on the south side of the road.

**N:** Open May - Thanksgiving (weather permitting). PA discount is not valid July and August. PA is valid for one night. Check-In 5PM, check out is 11AM. Early arrivals and late departures are subject to additional charges. Cash or Debit Cards only. \*Plus Tax. \$5 additional charge per day for air conditioning during peak times of the week. Rate is for 2 adults. \$5 for each additional adult. Rate is for 1 regular full service 30 amp back in site. Upgrades are an additional charge.

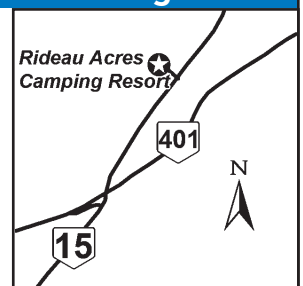
**7 RIDEAU ACRES CAMPING RESORT****Kingston ON**

1014 Cunningham Rd, Kingston ON K7L 4V3  
**GPS:** 44.3035, -76.4176  
**P:** (613) 546-2711, (613) 546-0389  
**W:** www.rideauacres.com  
**E:** info@rideauacres.com  
**RV:** \$56.95-61.95 **PA:** \$28.48-30.98  
**TENT:** \$45.95 **PA:** \$22.98

**I:** Family campground with over 300 RV sites on 138 acres, 30+ tent sites. Able to accommodate Big Rigs. WiFi Hotspots, washroom with accessibility, outdoor swimming pool and sandy beach, RV supplies, firewood, groceries, docking, basketball, biking, hiking trails, mini-golf, disc golf, horseshoes, and large picnic pavilion. Large recreation hall used for activities like BINGO, Euchre Nights and oother get togethers. Canoe, Kayak and Boat rentals. The lake offers great bass fishing.

**D:** 1 mile or 2 km North of HWY 401 (exit 623) on Hwy 15. Turn left (west) on Cunningham Road. Just 10 minutes north of downtown Kingston, Ontario.

**N:** Open April thru November for transient camping. PA discount is not valid June 16th thru and including Labour Day Weekend. PA is not valid on Friday or Saturday nights or long weekends. PA not valid on long weekends. PA not valid on 50 amp sites. Please call ahead in early spring or late fall as water hookups are dependent on above freezing outdoor temperatures.





**6 LAKEFIELD CAMPGROUND**

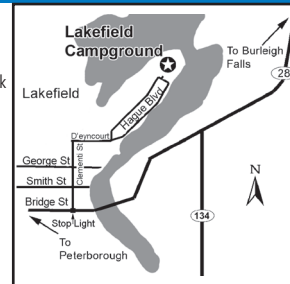
59 Hague Blvd, Lakefield ON K0L 2H0  
**GPS:** 44.4286, -78.2731  
**P:** (705) 652-8610, (800) 316-8841  
**W:** www.lakefieldcampgrounds.ca  
**E:** cindyloumac@outlook.com  
**RV:** \$55\* **PA:** \$27.50\*  
**TENT:** \$40\* **PA:** \$20\*



**I:** 117 sites (53 FHU/53 PHU). Can accom RV's up to 50ft. 23 acres, large wooded or open sites, baseball diamond, sand beach, snack bar, wood (fire), walking trails, & more!

**D:** From 401 E or W: Exit 436 to Peterborough, & get off at the Pkwy & follow the Trent Univ & Zoo signs past University. Jack & Jill Nursery is on L. Keep straight (Hwy 28 N) into to Lakefield. Entering the village there is a school on R, a McDonald's & an Esso station on R. Turn L at stoplight (Clementi St). Follow signs to the park (over bridge, too far - see map for details).

**N:** Open May - Oct 1. PA valid 3 days, Sun-Thur only. No PA for Canadian Long Wknds. Call for all reservations, Visa/MC required to reserve. Camping fee & site fee payable in cash at the office when you arrive. Tenting available w/o w/o elect., water close to site. 2 & 4 legged pets allowed, only 1 of each. Toll free # (1-800-316-8841) can only be accessed in ON. \*Refundable site fee of \$100 to ensure the clean up of your site & the return all of materials you are provided at the time of check in.

**Lakefield ON****8 RIVERWOOD PARK**

31 Riverwood Rd, Lindsay ON K9V 4R4  
**GPS:** 44.3232, -78.7242  
**P:** (705) 324-1655  
**W:** www.riverwoodpark.net  
**E:** camping@riverwoodpark.net  
**RV:** \$70\* **PA:** \$35\*  
**TENT:** \$70\* **PA:** \$35\*



**I:** 50 total RV sites, can accommodate RVs up to 40ft. WiFi Hotspot, accessible washroom facility, shade and open sites, beach, nature trail, nature watching, picnic tables, recreation hall with planned activities (bingo, dances, etc.), arcade room, pool table, baseball, children's program, wagon rides, boat docking, canoeing, biking, pay phones, ice, recycling, and more!

**D:** Located 2 km. from Lindsay and 40 km from Peterborough. From Hwy. 7, travel south on Hwy. 35 for 1/2 Km. Park is on the right. From Hwy 401: take Hwy 115 then Hwy 35, towards Lindsay. Travel north on 35 for approx. 20 km. We are located on the (left) west side just south of the intersection of Hwy 7 and 35.

**N:** PA discount is not valid during weekends and holidays. Please call prior to arrival. PA discount cannot be combined with any other discounts. Credit cards are not accepted with PA discount. Pets must be on leash. \*Rate includes HST.

**Lindsay ON****3 RIVERLAND LODGE & CAMP**

Hwy 60 & 523 (PO Box 98), Madawaska ON K0J 2C0  
**GPS:** 45.502246, -77.980617  
**P:** (613) 637-5338  
**W:** www.riverlandlodge.com  
**RV:** \$50\* **PA:** \$25\*  
**TENT:** \$50\* **PA:** \$25\*



**I:** 170 total RV sites, pull thrus, 30 amp, large campsites accommodating any size RV, Bed & Breakfast, dining room, house keeping, tetherball, sand beaches, and paved highway right to our door! Just off of the ATV and Ski Doo trail.

**D:** Located 15 miles from Algonquin Park, and 70 miles from Pembroke. Hwy. 60 at intersection of Hwy. 523 and Madawaska River.

**N:** Open May thru October (weather permitting). PA discount is not valid during Friday and Saturday nights, holidays and holiday weekends. PA discount is not valid July and August. PA discount is valid for three nights max. \*Tax included. \$5.00 additional for air conditioning and heaters.

**Madawaska ON****5 SUMMER HOUSE PARK**

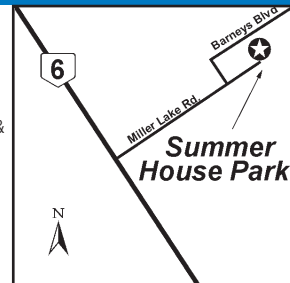
197 Miller Lake Shore Rd, Miller Lake ON N0H 1Z0  
**GPS:** 45.0989, -81.4021  
**P:** (519) 795-7712, (800) 265-5557  
**W:** www.summerhousepark.ca  
**E:** info@summerhousepark.ca  
**RV:** \$75-82\* **PA:** \$37.50-41\*  
**TENT:** \$75\* **PA:** \$37.50\*



**I:** 235 total RV sites. Can accom RVs up to 44ft. Some Lakefront sites. Spacious sites large enough to accom most RVs & each site has a picnic table and fire pit (firewood available). Store, WiFi (\$), ice, propane, conference room (available in shoulder season), billiards, pickleball, biking, sandy beach, boating, nature trails, hiking, recycling, & more! Cottages & camping cabins for rent. Guest House. Cafe now serves alcohol 11AM-3PM. New in 2022 - Wood Fired Pizza Restaurant.

**D:** Located 17mi from Tobermory & 30mi from Wiarton. Follow Hwy 6 north to Miller Lake Rd. Turn R (E) on Miller Lake Rd & follow it to end (2mi). Park is on Lat end of Miller Lake Rd.

**N:** Open May 5 - Oct 16, 2023. PA not valid June 16th thru Sept 4th or on holiday weekends & is valid up to 7 days max. Not to be combined w/other discounts. Please call ahead to check availability. Reservation fee required. Balance by cash or debit. Toll free number only valid in Ontario. \*Rates for 2 people, add'l charge for each extra person. Add'l charge for WiFi. \$2 add'l for 50 amp.

**Miller Lake ON****12 WINDMILL POINT PARK**

2409 Dominion Road, Ridgeway ON L0S 1N0  
**GPS:** 42.8846, -79.003  
**P:** (905) 894-2809, (888) 977-8888  
**W:** www.windmillpointpark.com  
**E:** reservations@windmillpointpark.com  
**RV:** \$55-65\* **PA:** \$27.50-32.50\*



**I:** 108 W/E serviced sites (96 seasonal), Free limited WiFi, mobile pump-out service (\$), phone, ice, water, swimming & more!

**D:** 5mi frm BUFFALO, NY - Peace Bridge: QEW to EX5 (Gilmore Rd), turn L top of ramp, turn 1st L on Pettit Rd, turn R (W) on Garrison Rd (HWY3), approx 3mi, turn L (S) on Stonemill Rd, turn R (W) on Dominion Rd. Travel 500' turn L (S) yellow Mailbox 2409 & go down private road to white booth. 15mi frm Niagara Falls ON: QEW to Ft Erie EX16 Sodom Rd S, L on Garrison Rd (Hwy3) E, turn R - Stonemill Rd S, to Dominion Rd. Travel 500' turn L (S) yellow Mailbox 2409 & go down private road to little white booth.

**N:** Open May 1-Oct 15. PA valid 3 nights. PA not valid July, August, Holidays, Holiday wknds, weekly rates or on-site extras. Res. require 1 night non-refundable dep. Refundable check-out dep. of \$15 per site added to rate. Check-in 12PM-6PM/Out 11AM. 1 quiet leash pet per designated site. \*Rates 2 adults & 3 children 0-17 yrs. Add'l daily \$ each add'l person. Pet fee flat rate w/breed restrictions.

**Ridgeway ON****8 TROUT WATER FAMILY CAMPING**

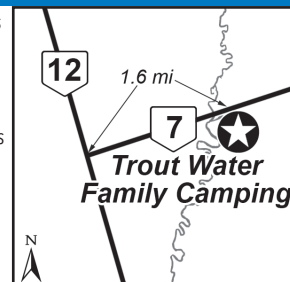
Box 118, Sunderland ON L0C 1H0  
**GPS:** 44.294684, -79.042824  
**P:** (705) 357-1754, (866) 454-8889  
**W:** www.troutwatercamping.com/  
**E:** camping@troutwatercamping.com  
**RV:** \$55\* **PA:** \$27.50\*



**I:** 90 sites, can accommodate up to 45' rigs. Some pull-thru sites. 2 comfort stations, phone, boat rentals (canoes, kayaks, pedal boats), fishing, hiking, biking and more! RV Groups are welcome! Seasonal, weekly, and monthly rates are available.

**D:** Located 15 miles west of Lindsay and 30 minutes to Oshawa/Whitby. On Hwy 401, east of Toronto at exit 410 take Hwy 12 N. 35 km (24 mi). Turn right on to Hwy 7 east (4 miles north of Sunderland). Park is 3 km from Hwy 12 on the south side of Hwy 7.

**N:** Open from May 1st to October 15th. P.A. discount does not apply during the long weekend. CHECK IN TIME: 1:00 P.M. Check Out time: noon. Pets on leash. \*Plus tax.

**Sunderland ON**



**4 SANDWOOD TENT & TRAILER PARK**

1096 Sandwood Rd, Utterson ON POB 1M0

GPS: 45.182954, -79.474016

P: (705) 769-2372

W: www.sandwoodtrailerpark.com

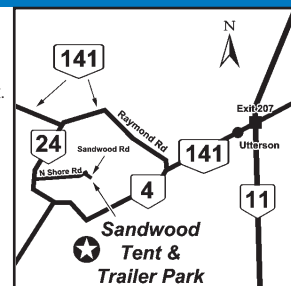
E: sandwoodpark@gmail.com

RV: \$60\* PA: \$30\*

**I:** 22 total RV sites, can accommodate RVs up to 36ft. Park also offers: swimming, boat launch, docking, sandy beach, paddleboats, bait, firewood, and walking path.

**D:** 22 miles from Bracebridge and 37 miles from Parry Sound. From Hwy 11, take EX 207 for ON-141 Utterson Exit. Go west, turn right on Raymond Rd/ON-141 W, turn L onto Debank Rd/Regional Rd 24, and turn L on Northshore Rd. Then turn R onto Sandwood Rd to park. From Hwy 69 - take EX 213 to merge onto 69 S toward ON-141 Rosseau/Huntsville. Turn L onto ON-141, turn R onto Debank Rd, and turn L onto Northshore Rd. Then, turn R onto Sandwood Rd to park.

**N:** Open May 24 thru October 10. PA discount is not valid during weekends (Fri-Sat) except during May, Sept, and Oct, and is not valid during holidays. Cash only. \*Plus tax (13%). Rates are for 4 people, \$10 for each addl person.

**Utterson ON****11 FAMILY PARADISE CAMPGROUND**

43835 Hullett McKillop Line, Walton ON NOK 1Z0

GPS: 43.624229, -81.258963

P: (519) 527-0629, (226) 750-1103

W: https://familyparadise.killamleisureliving.com/

E: familyparadise@killamproperties.com

RV: \$62\* PA: \$31\*

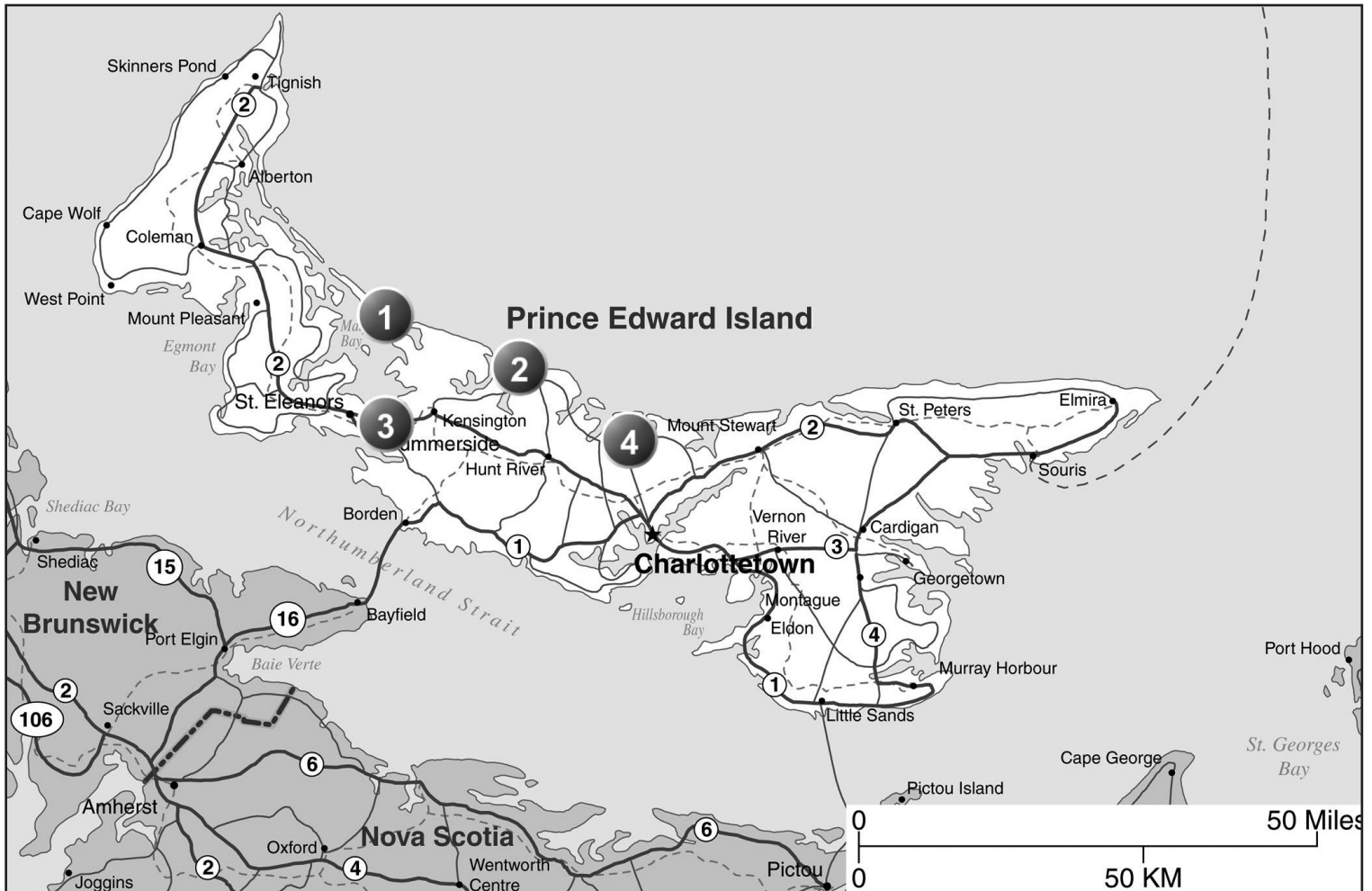
**I:** 220 total RV sites, can accommodate RVs up to 50ft, and limited sewer hookups. Jumping pillow, baseball field, soccer nets, shuffleboard, volleyball, recycling, darts, lake swimming, canoeing, planned events, 7 acre lake, paddle boat rentals, off leash pet area, rental trailer, ice, security, phone, and more!

**D:** Located 30 miles from Goderich, and 30 miles from Stratford. Attention: When using GPS system to locate the park, please use the following: City: Huron East, Province: ON, Country: Canada. From lights in Seaforth, go 8 miles north on County Road 12. Then go 3 miles east on the Hullett-McKillop Line. Note: Seaforth is on Hwy. #8, half way between Stratford and Goderich.

**N:** Open April 29th - October 16th. PA discount does not apply with any other discounts, and long holiday weekends. Also, the discount does not apply to weekends (Friday through Sunday) during July and August. Please state P.A. when making a reservation. Pets on leash. \*Plus Tax. Rates are based on 2 adults & 4 children.

**Walton ON****Notes:**

# PRINCE EDWARD ISLAND



- 1** Darnley Twin Shores Camping Area △ PG. 265
- 2** Cavendish Marco Polo Land Resort △ PG. 265
- 3** Summerside Crystal Beach Campground △ PG. 265

- 4** Harrington Harrington RV Park & Campground PG. 265
- 4.2** Oyster Bed Bayside RV Campground PG. 265

ALSO OFFERS: △ = 50% OFF TENT RATE



## Cavendish PE

A map of the Marco Polo Land Resort area. The resort is marked with a star. Major highways shown are 2, 6, 13, and 1. A north arrow is in the top right corner.

## Darnley PE

## Harrington PE

## Oyster Bed PE

## Summerside PE

**Crystal Beach Campground**

Crystal Dr

Barbara Weir Rd


120

2

120

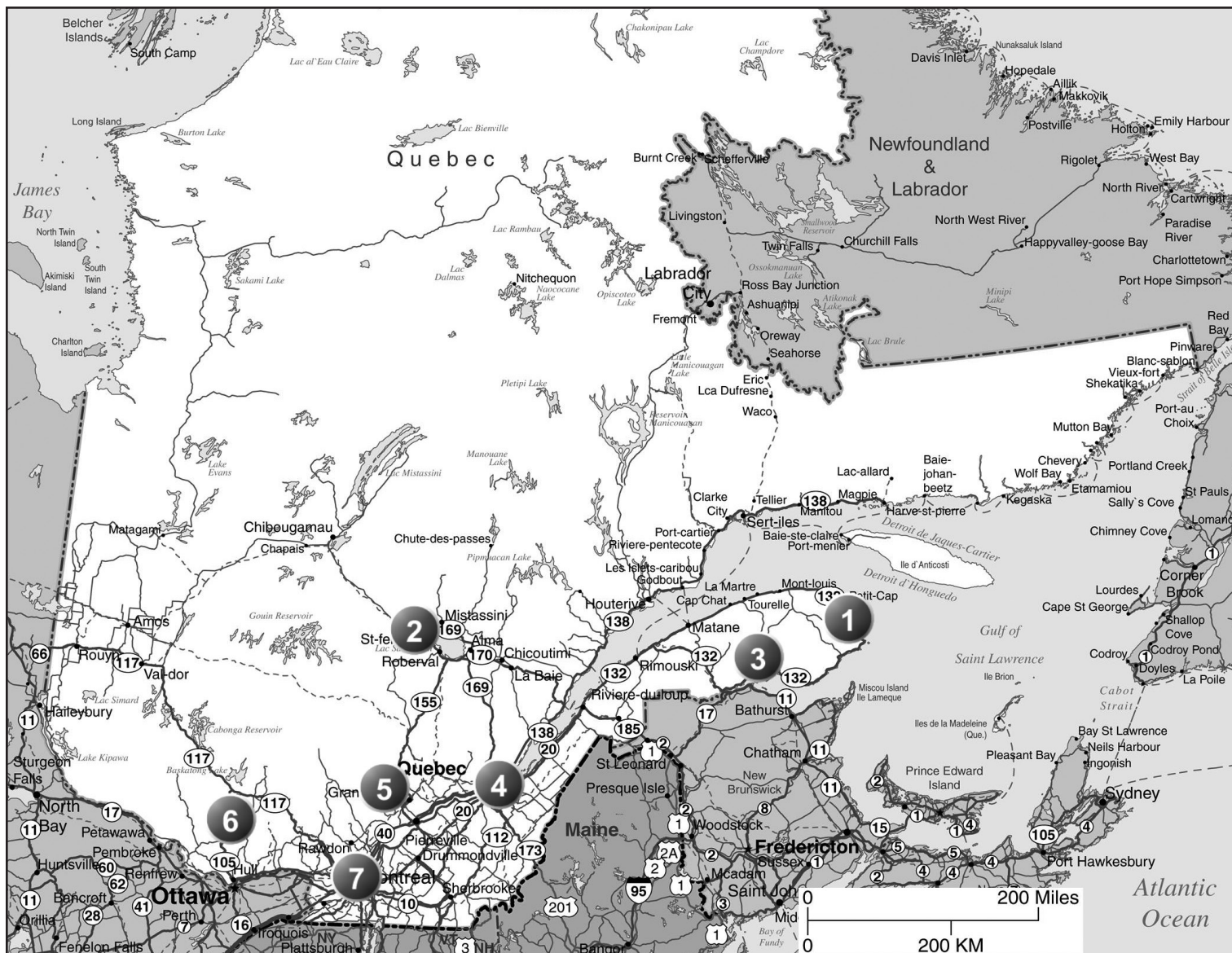
N

### Notes:





# QUEBEC



1	Saint-Georges-De-Malbaie (Perce) Camping Du Cap Rouge Δ +	PG. 267	5.3	St Boniface Camping St-Boniface	PG. 268
2	Roberval Camping Mont-Plaisant	PG. 267	6	Notre-Dame-du-Laus Tarmigan Camping Δ +	PG. 267
3	New Richmond Duthie Point Festival Park Δ	PG. 267	7	Saint-Jean-Baptiste Camping Auclair	PG. 267
4	Levis Camping Transit Δ	PG. 267	7.2	Saint-Philippe de Laprairie Camping La Cle des Champs RV Resort	PG. 268
5	Saint-Paulin Camping Belle Montagne Δ +	PG. 268	7.3	St Jacques Le Mineur Camping Du Lac Mineur Δ	PG. 268
5.2	Shawinigan Camping Rouillard Δ	PG. 268			

ALSO OFFERS: Δ = 50% OFF TENT RATE, + = RENTAL ACCOMMODATIONS  
(CABINS, HOTEL ROOMS, ETC) DISCOUNTS - SEE PGS 272-280

don't forget  
TO SMILE TODAY

**4 CAMPING TRANSIT**

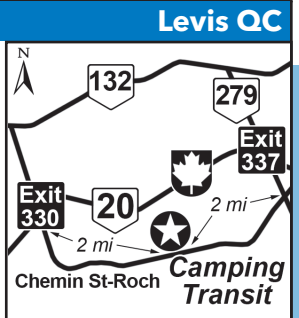
600 Chemin St Roch, Levis QC G6Y 0W3  
**GPS:** 46.8118, -71.0532  
**P:** (418) 838-0948, (888) 882-0948  
**W:** www.campingtransit.com  
**E:** info@campingtransit.com  
**RV:** \$56\* **PA:** \$28\*  
**TENT:** \$34\* **PA:** \$17\*



**I:** 200 total RV sites, can accommodate big rigs, 125 pull thrus. WiFi (\$), phone, ice, ping pong, biking, volleyball, & playground.

**D:** From Montreal: Hwy. 20 east, take Exit 330 (Chemin St-Roch) and turn left. Go 2 mi to Camping Transit. From Rivière Du Loup: Hwy. 20 west to Exit 337 (Rd 279). At the stop sign turn right, and go over the highway to first right. Go 2 mi to Camping Transit. From Rd 132: take Lallemand Rd (becomes Chemin St-Roch) 4 mi to Camping Transit.

**N:** Camping Transit is open from April 15th through October 16th. P.A. discount is valid from April 15th through June 5th and September 6th through October 16th. P.A. members must stay a minimum of two nights to receive the P.A. discount. P.A. discount is not valid with any other discounts. Cash only. Pets welcome, must be on a leash. \*Plus tax. Rates are for 2 people, \$5.00 for each additional person per night. \$5.00 additional for 50 amp service per night. \$1.00 additional charge for small pets and \$2.00 additional charge for large pets. \$2.50 additional charge for Wi-Fi per day.

**3 DUTHIE POINT FESTIVAL PARK**

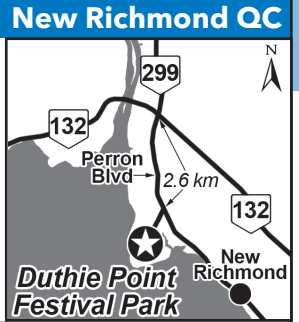
351 Perron Boulevard West, New Richmond QC G0C 2B0  
**GPS:** 48.172378, -65.896805  
**P:** (418) 391-6097  
**W:** www.duthiepoint.com  
**RV:** \$30 **PA:** \$15  
**TENT:** \$15 **PA:** \$7.50



**I:** Located on an 82-acre historical site, the park includes walking trails, forest, a beach and historical buildings including a lighthouse. The camping area has 8 Water/Electric RV sites and can accommodate any size RV. In addition, we have room for 200+ dry camping and tent sites. Tent style showers available. Common areas include BBQs, campfire and large (120 x 40 foot) building.

**D:** Located 2 miles from New Richmond. From Quebec Route 132, take the Perron Boulevard West/Route 299 exit south toward New Richmond approximately 2.8 kilometers (1.8 miles). You'll see an old general store - go through the parking lot and gate and follow the gravel road 1.6 kilometers (1 mile) to the camping area.

**N:** Open June thru October. PA is not valid during New Richmond Bluegrass Festival and New Richmond Country Fest. PA discount is valid for 3 nights. See management for discounts on longer stays. Reservations are recommended. There is no dumping station on-site, however, there is one less than 3 kilometers (1.8 miles) from campground.

**6 TARMIGAN CAMPING**

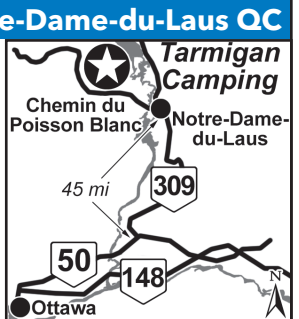
907 Ch Poisson Blanc, Notre-Dame-du-Laus QC J0X 2M0  
**GPS:** 46.119362, -75.679346  
**P:** (819) 767-2559  
**W:** www.tarmigan.com  
**E:** tarmigan@tarmigan.com  
**RV:** \$32\* **PA:** \$16\*  
**TENT:** \$30\* **PA:** \$15\*



**I:** 100 total RV sites, can accommodate RVs up to 35ft. Propane bottle exchange, phone, open hall, recycling center, fishing bait & tackle, boat rentals, docks, boating, canoeing, and more!

**D:** Located 60 miles from Ottawa and 150 miles from Montreal. Take Rte 50 from Ottawa or Rte 148 from Montreal to Rte 50. Buckingham/Masson, turn north onto Highway 309 and go 45 miles to N.D. Du Laus. Turn left on to bridge before the church. At the stop sign, turn right on to Ch. Poisson Blanc. Go 5 miles (8 kms) to Tarmigan Camping.

**N:** Open May 15th through October 15th. P.A. discount is valid for 2 days. Pets allowed on leash. \*\$3.00 additional charge for 30 amp service. \$3.50 additional charge per day for pets. \$6.00 additional charge per day for boat facilities. Rate is in Canadian \$.

**2 CAMPING MONT-PLAISANT**

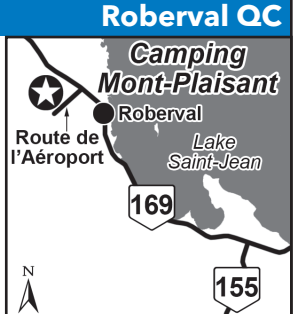
993 Rte De L'Aéroport, Roberval QC G8H 2M9  
**GPS:** 48.525359, -72.263457  
**P:** (418) 275-0910  
**W:** www.campingmontplaisant.com  
**E:** infos@campingmontplaisant.com  
**RV:** \$50 **PA:** \$25



**I:** 225 total RV sites, can accommodate RVs up to 40ft, 2 community halls, 2 camping equipment rental, outdoor fire place and firewood, phone, indoor and outdoor activity area, and more! Animation 7 days/7 days. Services offerts: 225 emplacements au total, 2 salles communautaires, 2 prêts-à-camper, foyer et bois pour le feu, location de vélos, salle récréative intérieure, jeu de palets. Animation continue 7 jours sur 7.

**D:** From Trois-Rivières or Montreal Borrow Hwy 155 to Chambord: take the Hwy 169 N. From Quebec follow Hwy 169 N to Roberval. De Trois-Rivières ou Montréal emprunter la route 155 jusqu'à Chambord et prendre la route 169 nord. À partir de Québec, suivez la route 169 nord jusqu'en direction de Roberval.

**N:** Open May 15-Sept 20. PA not valid Jun 20 to Aug 15, and during holidays and weekends. Ouvert du 15 mai au 10 octobre, rabais non applicable du 20 juin au 15 août, ni les fins de semaine et congés fériés.

**1 CAMPING DU CAP ROUGE**

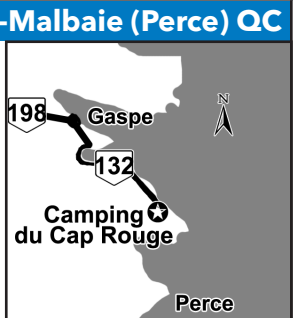
2009 Route 132 East, Saint-Georges-De-Malbaie (Perce) QC G0C 2X0  
**GPS:** 48.661146, -64.224105  
**P:** (418) 645-3804  
**W:** www.campingcaprouge.com  
**E:** campingcaprouge@gmail.com  
**RATE:** \$40-45\* **PA RATE:** \$20-22.50\*  
**TENTS:** Rate: \$34\* **PA:** \$17\*



**I:** 93 RV sites in total, can accommodate RVs up to 30ft with 30 amps, site for the Westfalia with two 15/30 amp services, wood, telephone, barbecue, fire pits, convenience store and restaurant on site. Nature observation, trout fishing and striped bass fishing (river and sea on site). Easy access to the sea for kayaking, canoeing and scuba diving. All-inclusive rental trailers available.

**D:** Located at 2009, route 132 east, St-Georges de la Malbaie, Percé. Located at the water's edge, facing Forillon Park. The Cap Rouge campground is halfway between Gaspé and Percé.

**N:** Open June 1 to September 30. PA discount is not valid July thru August 24th. PA discount is valid for 6 nights. Reservations only accepted by email campingcaprouge@gmail.com. Cash or debit card only. Credit cards are not accepted. Pets welcome. \*Plus tax. Rates are for 2 adults and 2 children. \$10 for each additional person. Rates: Class B & C \$40-45, PA \$20-22.50 and Class C \$45, PA \$22.50.

**7 CAMPING AUCLAIR**

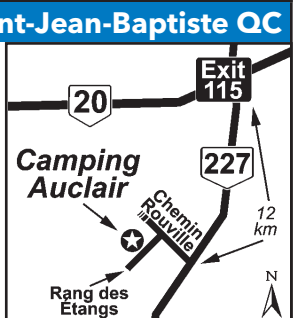
4450 Rang des Etangs, Saint-Jean-Baptiste QC J0L 2B0  
**GPS:** 45.518544, -73.162811  
**P:** (450) 467-1898  
**W:** www.campingauclair.ca  
**E:** campingauclair@videotron.ca  
**RV:** \$72\* **PA:** \$36\*



**I:** Camp hosts speak English. 172 total RV sites, can accommodate RVs up to 40ft.

**D:** Located 25 miles from Montreal and 82 miles from Plattsburgh. From Autoroute 20: Autoroute 20 exit 115 towards Grand-Allée Left on route 229 (Chemin Benoit) and turn right on Rang de la Rivière Nord. Turn right on Chemin Rouville. Turn left on Rang des Etangs. For alternate routes please see our website

**N:** Open mid May through September. Reservations required by phone or email (no drive-ups). PA is valid a maximum of 2 nights, per season. PA discount is valid Monday thru Thursday nights only. PA not valid on all long holiday weekends (Memorial, St-Jean, July 1st, and Labour Day) and Quebec Construction holidays. Pets welcome with restrictions. \*Rates are for 2 adults and 2 children under 18. \$6 for each additional adult.





**5 CAMPING BELLE MONTAGNE**

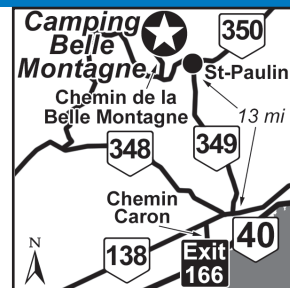
2470 Chemin Belle Montagne, Saint-Paulin QC J0K 3G0  
**GPS:** 46.412392, -73.060566  
**P:** (819) 268-2881  
**W:** www.campingbellemontagne.com  
**E:** info@campingbellemontagne.com  
**RV:** \$47.83\* **PA:** \$23.92\*  
**TENT:** \$39.14\* **PA:** \$17.40\*



**I:** Located on the Rivière du Loup. 121 grass sites, can accommo RVs up to 50' (50 f x 40 f). Park also offers - water, phone, ice, propane, picnic tables, restaurant, recycling center, kayak, petanque, mountain foot path, biking, fishing, volleyball, lightened tennis court, & horseshoes.

**D:** From Montreal, QC: Hwy 40 E, EX 166 (Louiseville). Continue over the bridge and as far as Rte 138. Turn R on Rte 138 E, toward Louiseville. At 3rd stoplight, the Louiseville Church, turn L on Rte 349 N toward St-Paulin, & continue 13 mls. At stop in the centre of village of St-Paulin, turn L and drive 2 mls.

**N:** Open mid May - mid October. PA valid 7 days max. PA number is required on reservations and cannot be combined with any other discount. PA not valid on St. Jean Baptiste (June 20-22), Confederation Day (June 28-30), Labor Day (Aug 29-31), and Thanksgiving (October 10-12). Cash only. Pets welcome, must be leashed. \*Tax not included. Rates based on 2 adults, \$9 add'l for each extra adult per night.

**Saint-Paulin QC****7 CAMPING LA CLÉ DES CHAMPS RV RESORT**

415 Montee St-Claude, Saint-Philippe de Laprairie QC J0L 2K0  
**GPS:** 45.361574, -73.445768  
**P:** (450) 659-3389, (877) 659-3389  
**W:** www.campinglacleschamps.com  
**E:** info@campinglacleschamps.com  
**RV:** \$74\* **PA:** \$37\*



**I:** 201 total RV sites (35 overnight sites & 166 seasonal & long term sites), can accommo RVs up to 45ft, paved patio, table & chairs, swing, fire pits, & recycling.

**D:** Near Autoroutes 15 & 30, minutes from Saint-Bernard-de-Lacolle (Champlain) Border. From Hwy 20, EX98 to Hwy 30 W EX62. Follow Rte 104 E about 4km, to blue signs. From Hwy 10, EX11 to Hwy 30 W EX62. Follow Rte 104 E about 4km, to blue signs. From Hwy 15, EX38 toward Saint-Philippe & follow blue signs directions.

**N:** Open April thru Oct (weather permitting). PA is not valid May 27th thru Sept 4th, 2023. PA is valid Sun thru Thurs nights only. PA not valid during holidays, holiday weekends & weekends year-round. PA valid for 4 nights. PA not valid for VIP sites. Limited number of overnight sites. Low season April 2022 thru May 26, 2022 & Labor Day thru October 2022. Credit or debit cards accepted. Pets must be leashed & cleaned up after. \*Plus tax. Rates for 2022 season. Rates subject to change. Rates for 2 adults & 2 children. \$7.50 for each add'l child & \$10 for each add'l adult.

**Saint-Philippe de Laprairie QC****5 CAMPING ROUILLARD**

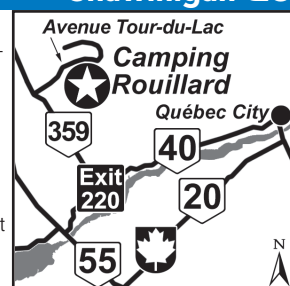
5095 Avenue Tour Du Lac, Shawinigan QC G0X 1L0  
**GPS:** 46.617659, -72.614139  
**P:** (866) 538-2159  
**W:** www.campingrouillard.ca  
**E:** info@campingrouillard.ca  
**RV:** \$58\* **PA:** \$29\*  
**TENT:** \$40\* **PA:** \$20\*



**I:** 300 sites. Can accommodate RVs up to a length of 45ft. Free WiFi. Shaded and sunny sites. Rental boats, dump station, water, sewer, ice, canoeing, ATV, biking, bike trails, shuffleboard, Golf Par 3, basketball, volleyball, picnic area, ping pong, snack bar, kids park, and more! We can fill RVs & propane tanks with propane.

**D:** Located 30 miles from Trois-Rivières and 10 miles from Shawinigan. From Quebec City, Highway 40 west, to road 359 North (Exit 220), follow the signs. From Montreal, take either Highway 20 or 40 east to Highway 55 north, exit St-Tite.

**N:** P.A. discount is not valid between June 20th - September 20th during the weekend and holidays. Credit Cards accepted. Pets welcome, but must be leashed. \*Plus Tax. Rates are based on two adults and two children, \$15.00 additional charge for each extra person per night.

**Shawinigan QC****5 CAMPING ST-BONIFACE**

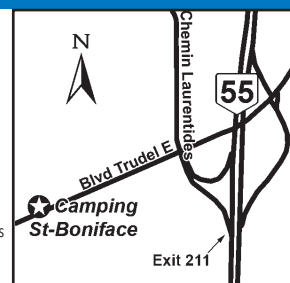
1850 Trudel Est, St Boniface QC G0X 2L0  
**GPS:** 46.524851, -72.807665  
**P:** (819) 535-7047, (877) 535-7047  
**RV:** \$37\* **PA:** \$18.50\*



**I:** 35 RV sites. Spa, firewood, petanque, "balloon pear", "pichenottes", and more! EN FRANÇAIS: nous offrons 35 sites, motorisé (3 services), Électricité 30 ampères, toilette & douche propre, salle communautaire, piscine, SPA en location, buanderie, station de vidange, glace, bois, gaz propane, Internet sans fil (nouveau), jeux pour enfants, ballon-volant, pétanque et fer, Ballon poire, billiard, tennis sur table, pichenottes.

**D:** Hwy 55, Exit 211, go W on route 153 - 1km. See map. En Français: Autoroute 55, sortie 211, à gauche 1KM, route 153 (Trudel).

**N:** Open May 17th to Sept 27. PA is valid May 1st-Jun 14 and Sept 08 - Oct 12. PA is valid for 2 nights max\* Plus tax. Cash only. Rates are for 2 people, \$5.00 for each additional person. En Français: Ouvert de mai 17th to 27 Septembre. L'escompte est disponible du 01 mai au 14 juin et du 08 septembre au 12 octobre. Passport America accepté pour 2 nuits consécutives maximums (taxes en sus). Rabais accordés seulement si payé en argent. Tarif pour 2 personnes, 5.00\$/pers Add.

**St Boniface QC****7 CAMPING DU LAC MINEUR**


397 A Chemin De Ruisseau, St Jacques Le Mineur QC J0J 1Z0  
**GPS:** 45.298929, -73.413098  
**P:** (450) 346-0640  
**W:** www.campingdulacmineur.com  
**E:** info@campingdulacmineur.com  
**RV:** \$35-45\* **PA:** \$17.50-22.50\*  
**TENT:** \$35-45\* **PA:** \$17.50-22.50\*



**I:** 160 sites. RVs to 40'. Beach, lakes, waterslides, store, BBQ, ice & more. 160 sites, peut recevoir des roulottes de 40 pieds. Plage, lacs, glissades d'eau, location de pedalos/kayaks.

**D:** Hwy 15 S, EX29 to St-Jacques (3km), Rd217 on R (2 km), Principale St on L (2 km). From Hwy30, EX62 to St-Jean (6km), Ruisseau des Noyers on R (8km), du Ruisseau Rd on R (0.3km). De l'aut. 15 S, srt. 29 dir. St-Jacques 3 km, rte 217 à droite (2 km), Principale à gauche (2km). De l'aut. 30, srt. 62 vers St-Jean (6 km), Ruisseau des Noyers à droite (8km), ch. du Ruisseau à droite (0.3km).

**N:** Open Apr 24-Oct 12. PA not valid June 19-Sep 7 & weekends (Fri/Sat), see management for other discounts. Cash only. \*Rates 2 adults/4 children. Ouvert du 24 avril-12 octobre. PA est non valide du 19 Juin au 7 Sept ni durant les fins de semaines (vendredi/samedi). Veuillez nous contacter pour connaître nos rabais disponibles lorsque PA n'est pas valide. Argent comptant seulement. \*Tarifs 2 adultes/4 enfants.

**St Jacques Le Mineur QC****Notes:**



# YUKON TERRITORY



1

Tagish Six Mile River Resort +

+ = RENTAL ACCOMMODATIONS

(CABINS, HOTEL ROOMS, ETC) DISCOUNTS - SEE PGS 272-280

## 1 SIX MILE RIVER RESORT

1310 Tagish Rd, Tagish YT Y0B 1T0  
**GPS:** 60.309012, -134.271654  
**P:** (867) 399-4121  
**W:** [www.sixmileriverresort.com](http://www.sixmileriverresort.com)  
**E:** [info@sixmileriverresort.com](mailto:info@sixmileriverresort.com)  
**RV:** \$48\* **PA:** \$24\*

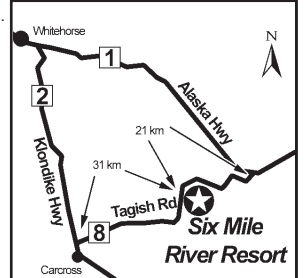
**I:** 17 total RV sites, can accommodate RVs up to 40ft, log cabin rentals, chartered fishing, and kayak & canoe rentals. BBQ, ice, phone, recycling, hiking and fishing.

**D:** From the Alaska Highway heading N, from Jakes Corner, turn L on the Tagish road 21KM over the Tagish bridge, there are 2 entrances directly to L. Southbound, from Whitehorse, turn at Carcross corner, pass Emerald lake & Carcross desert, before entering Carcross turn L on Tagish Road, 31km, before crossing Tagish Bridge turn R into Six Mile River Resort.

**N:** Open May 1st through Sept 1st. Reservations are accepted by email or phone. Credit card payment must be made in full at the time of confirmation. PA is not valid on tent sites. No smoking. Pets welcome but must be leashed at all times. \*Plus GST. Additional charge for showers. Rate based on 2 people, \$10 additional for each extra person per night.



## Tagish YT



# MEXICO



1	Valle de Guadalupe El Valle RV Park +	PG. 271	4	La Penita de Jaltemba La Penita RV Park +	PG. 271
2	Bahia Kino Kino Bay R.V. Park	PG. 271	5	Jocotepec Roca Azul RV & Resort Δ	PG. 271
3	Creel Hotel Villa Mexicana Creel At The Copper Canyon Δ	PG. 271	6	Xochitepec Trailer Park El Paraiso	PG. 271

ALSO OFFERS: Δ = 50% OFF TENT RATE, + = RENTAL ACCOMMODATIONS  
(CABINS, HOTEL ROOMS, ETC) DISCOUNTS - SEE PGS 272-280



**1 EL VALLE RV PARK****Valle de Guadalupe BC**

Fracc. 13 Lote 11 San Marcos, El Porvenir, Valle de Guadalupe BC 22750

GPS: 32.019369, -116.669093

P: +52 (646) 276-1494

W: www.elvallervpark.com

E: elvallervpark@gmail.com

RV: \$49-69\* PA: \$24.50-34.50\*



I: El Valle de Guadalupe, a majestic place now world famous for its wineries and culinary masterpieces. El Valle RV Park now offers you the opportunity of bringing your vessel and stay in a beautiful, rustic, magical place. 11 total RV sites, can accommodate RVs up to 31ft (sites are 16ft x 55ft), potable water and a dump station. Camping area and rest areas available.

D: Located only 90 minutes south of San Diego and just 53 miles from the Tecate Border. For directions, put El Valle RV Park into Googlemaps or use the plus codes 289J+JR Vinas Del Sol, Baja California.

N: Open year-round! Reservations required. Must mention Passport America at time of reservation. PA is not valid during holidays and holiday weekends. PA cannot be combined with another discount or special offer. RV must be 15 years or newer and in good condition (older RV's at management's discretion). Check-in 12PM, Check-out 11AM. \*Rates are for two people. \$10 for each additional person, per day. Rates: Power only: \$49, PA \$24.50 and Full Hookups \$69, PA \$34.50.

**3 HOTEL VILLA MEXICANA CREEL AT THE COPPER CANYON****Creel CHIH**

Adolfo L pez Mateos S/N, Creel CHIH 33200

GPS: 27.739705, -107.636049

P: 011-52-614-4217088, (888) 610-2095

W: www.vmcoppercanyon.com

E: ventas@vmcoppercanyon.com

RV: \$22-26 PA: \$11-13

TENT: \$10 PA: \$5



I: 73 total RV sites, can accommodate any size RV. The most modern concept in RV parks, satellite system, full hotel services, bar, lobbies, gathering room for up to 150 people, camping kitchen, tours to the Copper Canyon, 22 cabins and 8 suites with bathrooms and hotel service.

D: Park is located 165 miles from Chihuahua City, and 300 miles from Hermosillo. 415 miles south of El Paso, TX. Take Mexican Hwy. 45 to Chihuahua City, then to Cuauhtemoc and follow signs to Creel.

N: P.A. discounted rate is offered on a space-availability basis. P.A. members receive a 20% discount on cabin rates.

**5 ROCA AZUL RV & RESORT****Jocotepec JAL**

KM 53 Carretera Guadalajara - Morelia, Jocotepec JAL 45800

GPS: 20.265647, -103.423272

P: +52 3310431768, +52 387 7630426

RV: \$17-20\* PA: \$8.50-10\*

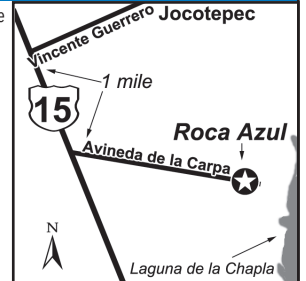
TENT: \$17-20\* PA: \$8.50-10\*



I: 65 total RV sites, can accommodate RVs up to 65ft, water, laundry, fire rings, steam room, hot spring, hot tub, lake view, game room, BBQ, security, ping pong, nature watching, picnic tables, propane, volleyball.

D: From Hwy 15, south of Jocotepec, take Roca Azul turnoff under arch. If there is a lot of traffic pull over to R before turning into the road. There are signs on R side of road. Follow cobblestone road toward lake thru a 24 hr manned gate. Continue straight in all the way thru residential area thru another gate (unmanned & narrow), then another 100 yards past pool on R, then turn R to gate covered in bouganvillea. Stop here for registration. If no one is there just come in. Continue straight thru another gate bear L along the road & follow it thru another gate which will be open, then 50 yards to us.

N: PA applies to daily rate only. PA cannot be combined w/any other discount. Pet owners must be w/pets at all times \*Rates vary based on the time of year. 2 people per tent or RV. Add'l charge add'l persons.

**6 TRAILER PARK EL PARAISO****Xochitepec MOR**

Atlacholaya, Xochitepec MOR 62790

GPS: 18.764694, 99.222139

P: 011527773613454

W: www.elparaisotrailerpark.com

RV: \$15.38-30.72\* PA: \$7.69-15.36\*



I: Internet, game area, gardens, all of these surrounded by a forest of 320 trees. 150 campsites, 65 drainage stations.

D: 3.5 miles from the city Xochitepec. 13 miles from city Cuernavaca. Highway 95D from Mexico to Acapulco, Km 104. If driving from North to South, take the Airport exit, pay the toll and take a U turn to the overpass, after 1 mile, take a right hand turn, after two miles take another right turn on the way to Atlacholaya, follow the signs to the campground. If you are driving from South to North, take a right turn at Km 104 and follow the same instructions.

N: Open year-round! \*Rates: RVs up to 15 ft. long, 180 pesos; above 15 ft. long, 360 pesos. We accept US Dollars based on exchange rate.

**4 LA PENITA RV PARK****La Penita de Jaltemba NAY**

KM 92.5 Carretera Tepic / Vallarta, La Penita de Jaltemba NAY 63726

GPS: 21.045889, -105.241667

P: (250) 244-3447, (327) 274-0996

W: http://www.lapenitarvpark.com/home/

E: info@lapenitarvpark.com

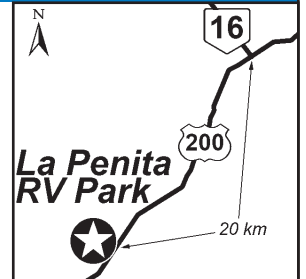
RV: \$25\* PA: \$12.50\*



I: The park is on a hill that comes up from the beach on terraces. Located on the beach with 130 total RV sites, most sites have views, can accommodate RV's up to 45ft, good potable water, lots of activities, ATV group, poolside Caf . Pizza, party and theme nights.

D: La Penita RV Park is on the north side of the town of La Penita de Jaltemba, Nayarit, Mexico. If you are coming from the north on Highway 200 start looking for the RV Park signs just after the Pemex station. The kilometer marker is between 92.5. Located 60 km north of Puerto Vallarta.

N: Open November thru April 30th. PA is not valid December 15th thru January 5th and on Easter. PA is valid for 3 nights max. Please call ahead to check availability. Smoking is restricted. No A/C or electric dryers. Cash only (US dollars or pesos). \*Rates \$25 USD (420 pesos), PA \$12.50 (210 pesos). Rates are for 2 people. \$5 for each additional person.

**2 KINO BAY R.V. PARK****Bahia Kino SON**

PO Box 57, Bahia Kino SON 83340

GPS: 28.858533, -112.024783

P: 011526622420216

RV: \$20 PA: \$10



I: 200 total RV sites, can accommodate RV's up to 44', L.D. Telephone, 2 computers with Internet access available to customers, RV storage, RV supplies, money exchange, mail, bilingual personnel, fishing tackle, fish cleaning house.

D: Located 60 miles from Hermosillo, Sonora. Kino Bay RV Park is right on the beach! Nogales border to Hermosillo, go west 60 miles to Kino Bay. All the way on Main Street on the right hand side.

N: P.A. discount is valid for 2 days.

