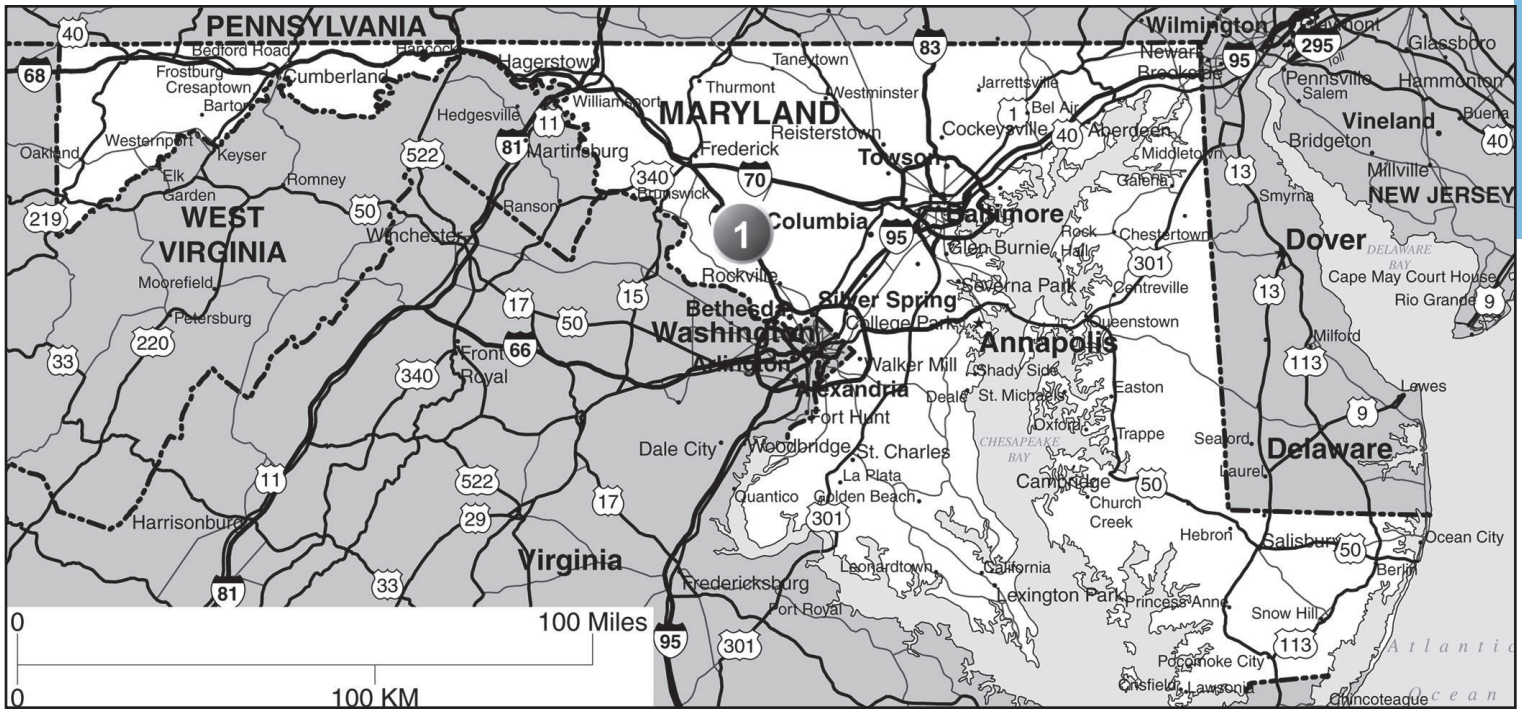


MARYLAND



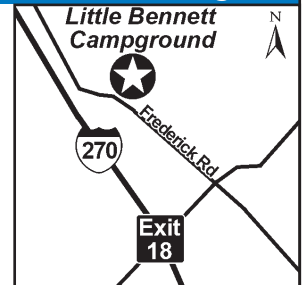
1 LITTLE BENNETT CAMPGROUND

23705 Frederick Rd, Clarksburg MD 20871
GPS: 39.246659, -77.290803
P: (301) 528-3430
W: littlebennettcampground.org
E: littlebennettcampground@montgomeryparks.org
RV: \$75 **PA:** \$37.50

I: 25 total RV sites, can accommodate RVs up to 60ft, ice, jumping pillow, pedal kart track, volleyball, basketball, hiking, and weekend activities.
D: I-270 S: Take Exit 18, turn left at light and then turn left on Frederick Rd. Entrance is on right. I-250 N: Take Exit 18, turn left on Frederick Rd, entrance will be on right.
N: Open year-round! PA is valid Monday thru Thursday only.



Clarksburg MD



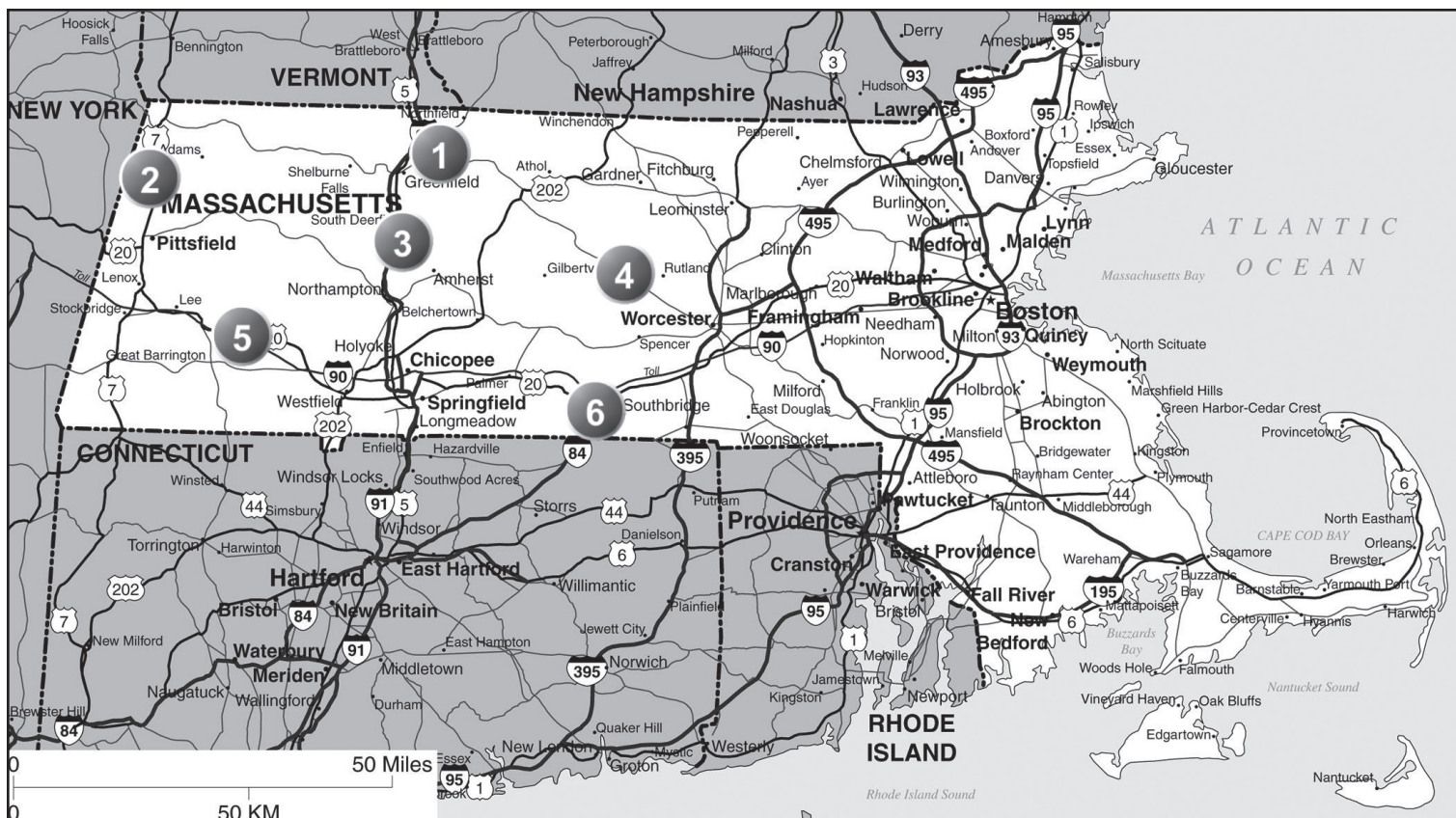
A CROWDED CAMPER



is better than

AN EMPTY castle

MASSACHUSETTS



1	Bernardston Travelers Woods Of New England, Inc	PG. 107	4	Barre Camp Coldbrook Golf & RV Resorts	PG. 107
2	Williamstown Privacy Campground Δ	PG. 107	5	Becket Bonny Rigg Camping Club	PG. 107
3	Whately White Birch Campground Δ +	PG. 107	6	Brimfield Quinebaug Cove Campground	PG. 107

ALSO OFFERS: Δ = 50% OFF TENT RATE, + = RENTAL ACCOMMODATIONS
(CABINS, HOTEL ROOMS, ETC) DISCOUNTS - SEE PGS 272-280



4 CAMP COLDBROOK GOLF & RV RESORTS

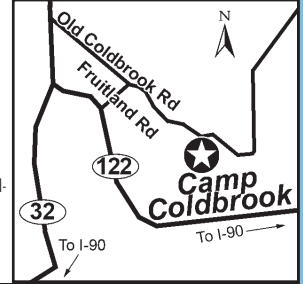
Barre MA

864 Old Coldbrook Rd, Barre MA 01005
GPS: 42.401089, -72.071891
P: (978) 355-2090, (866) 617-8464
W: www.coldbrookcountry.com
RV: \$23-45* **PA:** \$11.50-22.50*

I: 100+ RV sites. Primitive, W/E & FHU sites. Large camping sites, dump station (\$), 100ft, Olympic size swimming pool, propane (\$), Executive Par 3 Golf Courses (\$), country club (\$), fishing (catch/release), country store, arcade (\$), entertainment & more!

D: From the E: Take Rt 90 (MA Pike) to Exit 11, take Rt. 122 N to Barre. Once into Barre, take 3rd R onto Fruitland Rd. Follow signs from that point. From the West: Take Rt 90 E (MA Pike) to Exit 8. Follow Rt 32 E to Barre. Once into Barre, take Rte 122 S to 1st L onto Fruitland Rd. Follow signs from that point.

N: Open 4/15 - 10/15. PA valid 1 night. PA valid Sun-Thurs. PA is not valid during holidays. Reservations highly recommended. MUST mention PA at time of making a reservation. Check In: 2PM. Check Out: 11AM. *Plus tax & 7% resort fee. Rate includes 2 adults & 2 children age 17 & younger, \$8 add'l charge per extra person per day. Overnight guests are \$12/night for both adults & children. \$3/night upcharge for Friday & Saturday nights. Add'l vehicles are \$3/day. Add'l charge for WiFi.



5 BONNY RIGG CAMPING CLUB

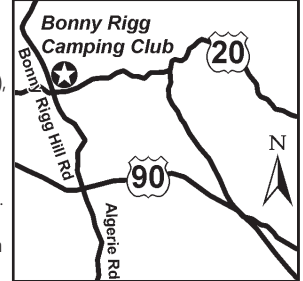
Becket MA

59 Main Street & Corner Of Rt.8n & 20, Becket MA 01223
GPS: 42.265129, -73.05249
P: (413) 623-5366
E: brcc14@aol.com
RV: \$50 **PA:** \$25

I: 200 total water and electric sites, 10 tent sites. 4 comfort stations with showers, snowmobiling, LP gas station, enclosed pavilion, cross-country skiing, and much more!

D: Located 19 miles from Tanglewood and 2 miles from Jacobs Pillow. From the east: Take I-90 to exit 3 (Westfield), go right onto 10/202. Go approximately 2.5 miles to Route 20W. Take right, approximately 24 miles. From the west: MA Pike (90) to Exit 2 (Lee) left at end of ramp onto 20E for approximately 13 miles. Left at Rt. 8N (Becket/Dalton) sign and immediate left into park.

N: Open May 1st - Sept 30th. P.A. discount is available for one night. Reservations required. No drive ups accepted. You must mention your Passport America Membership at time of making the reservation. Passport America ID Card must be shown at time of check in or discount will not be applied. Pets are welcome (must have current vaccination certificate, kept on leash, and picked up after).



1 TRAVELERS WOODS OF NEW ENGLAND, INC

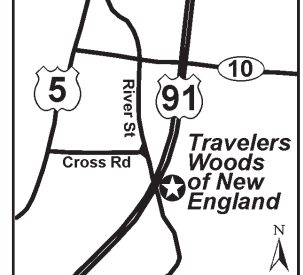
Bernardston MA

152 River Street, Bernardston MA 01337
GPS: 42.660879, -72.545301
P: (413) 648-9105
W: www.travelerswoods.com
E: TravelersWoodsNewEngland@gmail.com
RV: \$35-40* **PA:** \$17.50-20*

I: 75 RV sites for any size RV, 30/50 amp, back in & pull thru, full & partial hookups. Office has bathrooms, showers, laundry, TV lounge, rec room, library, & store with some RV supplies, snacks & sodas, clothing, firewood, propane, & more. Also, a pavilion, rally field, 2 dump stations, playground, & more. Holiday activities & sale of store items support Shiner's Children's Hospitals.

D: NOTE: If using GPS, you MUST enter River STREET (NOT River Road). We are 6 mi. from Greenfield, MA & 12 mi. from Brattleboro, VT. To avoid an 11' bridge, from I-91 N'bound, exit 46 (Rte 2 East) 1.5 miles to L at traffic light on Adams Rd. Go 4 miles, TW is on R. From I-91 S'bound, exit 50, go R at top of ramp (Rte 10), 1/2 mi, then L on Rte 5 for about 1/2 mile. Turn Lon Cross St to River St, then R. TW is 1/8 mile on L.

N: Open May 1 thru Oct 15. PA is valid Sun thru Wed only; maximum 4 days/month. PA not valid for holidays or other discounts. Credit cards OK. Pets' shot records required at check in. *Rates W/E: \$35, PA: \$17.50; W/E/S sites: \$40, PA \$20.



6 QUINEBAUG COVE CAMPGROUND

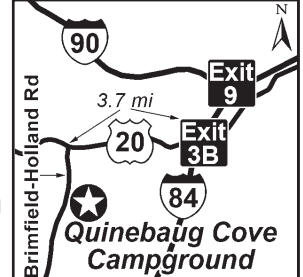
Brimfield MA

49 E Brimfield-Holland Rd, Brimfield MA 01010
GPS: 42.103854, -72.147725
P: (413) 245-9525
W: www.quinebaugcove.com
E: quinebaugcc@gmail.com
RV: \$70-78* **PA:** \$35-39*

I: 153 total RV sites, can accommodate RVs up to 40ft, swimming pool (opens Memorial Day Weekend), cabin rentals, horseshoes, bocce ball, pool table, fishing, boating, 5-mile canoe trail, kayak rentals, playground, shuffleboard, biking, hiking.

D: Located 3 miles Sturbridge and 2 miles from Brimfield. From MA Turnpike take Exit 9 toward Sturbridge. Continue on Rt 20 past lake to Brimfield-Holland Rd on left. Take left onto Brimfield-Holland and go .5 mile to campground (on the left).

N: Open mid April (weather permitting) thru Oct 15th. Reservations are required. PA discount is valid for one night max. Drugs of any kind (excluding prescription drugs) prohibited. No discounts on tent sites and cabins. No smoking. Pets must be on leash at all times. Proof of vaccination of pets required. *Rates are for 2 adults and 2 children. \$10 for each additional person per day. \$7 guest service fee per day. Rates: \$70 for standard sites, PA: \$35; \$78 for pull thru, PA: \$39.



3 WHITE BIRCH CAMPGROUND

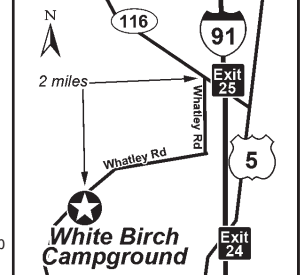
Whately MA

214 North St, Whately MA 01093
GPS: 42.470024, -72.64017
P: (413) 665-4941, (413) 665-7213
W: www.whitebirchcamp.com
E: whitebirchcampground@comcast.net
RV: \$42-48* **PA:** \$21-24*
TENT: \$32-34* **PA:** \$16-17*

I: 50 RV sites, can accomm any size RV, store, ice, picnic tables, fire rings, biking, hiking, volleyball, game room, pool table, security, nature watching, brook fishing, BBQ, phone, horseshoes, & more!

D: Southbound on I-91: Take Ex 25 (Deerfield/Conway Exit). Take R on 116 then immediate L on Whately Rd. CG is 2mi on L. Northbound on I-91: Take Ex 24. Turn R on Rte 5 & 10, then turn L onto Rte 116 towards Conway. Cross over I-91 & turn L on Whately Rd. CG is about 2mi on L. FOR GPS: Use address: 198 Whately Rd, South Deerfield, MA 01373 This will take you up to border between S Deerfield & Whately. CG is just across border in Whately.

N: Open May 1-Oct 21 (weather permitting). PA valid 1 night max. PA not valid during holidays. Reservations preferred. Mention PA at time of reservation. See website or ask about cancellation policy. Check-in 1PM, Out 11AM. *Daily Rate: \$42, \$44 Wknds & Tent \$32, \$34 Wknds (A deposit equal to 1-night stay required on Wkends). 50 amp add \$3 per day. Rates for 2 people, \$7 each add'l adult. \$4 per day to use A/C.



2 PRIVACY CAMPGROUND

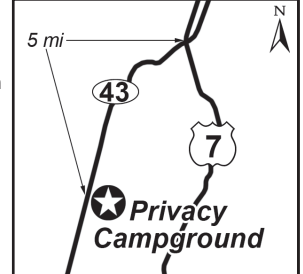
Williamstown MA

2458 Hancock Road, Williamstown MA 01267
GPS: 42.608384, -73.288254
P: (413) 458-3125
W: www.privacycampground.com
RV: \$25* **PA:** \$12.50*
TENT: \$25* **PA:** \$12.50*

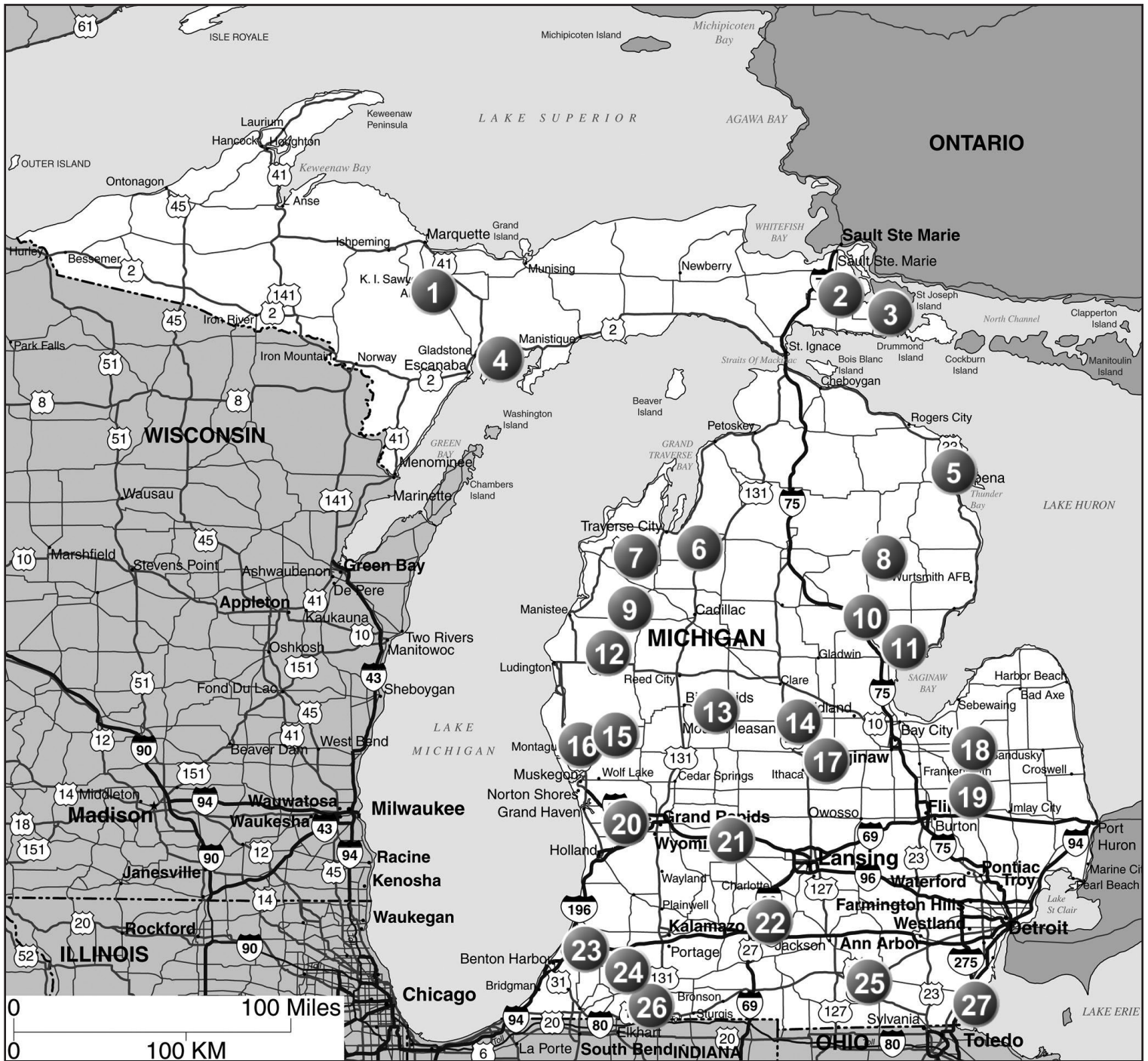
I: Tents and pop-up campers only. 3 pop-up sites, can accommodate 12ft pop-ups only (Sites are 20 x 20ft). 10 amp. 35 tent sites. Sites are well spaced for more privacy. Park offers cabins, playground with Electric Trolley car, pond, swimming, windmill, new stainless steel water wheel, row boat, paddle boats, waterfalls, hiking trails (Over 10 miles), badminton, tetherball, lawns for sunning, sauna, camp fires, entrance gate, overflow area, small store (in office), fire wood, water, recycling center, 475 acres, elevation 1120' to 2650'; fall foliage, and much more!

D: From the intersection of Route 7 and Route 43 go 5 miles south on Route 43 to the park.

N: Open: May 1st. Close: October 31st. Pop-ups ONLY. No RVs/Rigs over 12ft. No Dogs. Free firewood is available for you to gather in the woods on the grounds or we sell big bundles for \$5. *Rate is for 2 people. Free Camping To All Veterans since 2009.



MICHIGAN



1	Gwinn Farquar-Metsa Tourist Park	PG. 111	8	Mio Mio Pine Acres Cabins And Campgrounds Δ +	PG. 112
2	Kincheloe RV Park East	PG. 112	9	Brethren R and J Resort Campground +	PG. 110
3	Goetzville Glen's Cove Δ +	PG. 111	9.2	Wellston Heart of the Forest RV Park	PG. 114
4	Rapid River Vagabond Resort and Campground Δ	PG. 113	9.3	Wellston Kestelwoods Campground	PG. 114
5	Alpena Campers Cove RV Park And Canoe Livery	PG. 109	10	West Branch Loranger Pines RV Park Δ	PG. 114
6	Traverse City Timber Ridge RV & Recreation Resort Δ	PG. 113	11	Sterling River View Campground & Canoe Livery Δ	PG. 113
7	Beulah Sunnywoods Campground	PG. 109	11.2	Twining Whispering Pines Campground And Canoe Livery Δ	PG. 114

ALSO OFFERS: Δ = 50% OFF TENT RATE, + = RENTAL ACCOMMODATIONS
(CABINS, HOTEL ROOMS, ETC) DISCOUNTS - SEE PGS 272-280

MICHIGAN

12	Fountain Timber Surf Campground Δ	PG. 111	20	Coopersville Conestoga Grand River Campground Δ +	PG. 110
12.2	Irons Leisuretime Campground +	PG. 111	21	Saranac Forest Hills Club Clothing Optional Resort	PG. 113
13	Rodney Cran Hill	PG. 113	22	Bellevue Bellevue Campground (Travel Trailer Club of the Midwest) Δ	PG. 109
14	Mt Pleasant Isabella County Fairgrounds	PG. 112	23	Coloma Dune Lake Campground	PG. 110
15	Hesperia Hesperia Campground (Travel Trailer Club of the Midwest) Δ	PG. 111	24	Decatur Leisure Valley RV Resort	PG. 110
16	Montague Lucky Lake Campground & Outdoor Center LLC	PG. 112	24.2	Decatur Timber Trails RV Park Δ	PG. 110
17	Saint Louis St Louis Campground Δ	PG. 113	25	Brooklyn Juniper Hills Campground	PG. 110
18	Vassar Ber-Wa-Ga-Na Campground Δ	PG. 114	26	Jones Camelot Campground Δ	PG. 111
18.2	Vassar Wesleyan Woods Campground	PG. 114	27	Monroe Harbortown RV Resort	PG. 112
19	Otisville Covenant Hills Camp	PG. 112			

ALSO OFFERS: Δ = 50% OFF TENT RATE, + = RENTAL ACCOMMODATIONS
(CABINS, HOTEL ROOMS, ETC) DISCOUNTS - SEE PGS 272-280



ARE CALLING
and
I MUST GO

5 CAMPERS COVE RV PARK AND CANOE LIVERY

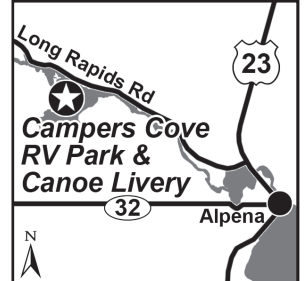
Alpena MI

5005 Long Rapids Rd, Alpena MI 49707
GPS: 45.113804, -83.557938
P: (989) 356-3708
W: camperscovecampground.com
E: info@camperscove.org
RV: \$33-40* PA: \$16.50-20*

I: 98 total RV sites, accommodating any size RV, honey wagon, handicap access, indoor pool, playground, miniature golf, volleyball, pavilion, pool table, TV lounge, store, propane, ice, firewood, boating, kayaks, pontoons for rent, stocked fishing pond, and lake fishing.

D: Located 6 miles west of Alpena, and 12 miles east of Hillman. Five miles north of Hwy. 32, between U-23 and M-65 at 5005 Long Rapids Rd. North end of Alpena along the Thunder Bay River.

N: Open May 1st to October 15th. PA discount not valid weekends, holidays. Credit cards accepted. Pets welcome. *Rates are for two people, \$3 for each additional adult and \$2 for each child.



22 BELLEVUE CAMPGROUND (TRAVEL TRAILER CLUB OF THE MIDWEST)

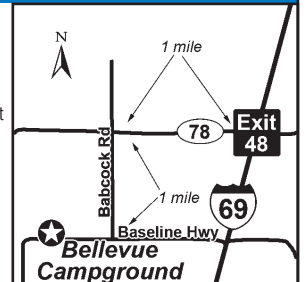
Bellevue MI

7418 Baseline Hwy, Bellevue MI 49021
GPS: 42.425803, -84.9837
P: (269) 763-3551
W: www.ttcmm.org
E: ttcmm_bellevue@yahoo.com
RV: \$24 PA: \$12
TENT: \$24 PA: \$12

I: Bellevue campground is 80 acres of wooded and rolling hills. The campground has marked trails with rest benches, a large recreation building with kitchen, two picnic shelters and group sites available. 82 regular sites will accommodate any size RV.

D: Located 16 miles from Marshall and 26 miles from Battle Creek. I-69 (Exit 48), M78, (Butterfield Hwy) West 1 mile to Babcock Rd. then South 1 mile to Baseline Hwy. West to campground. Campground is located on the North side of Baseline Hwy.

N: Open second weekend in May. Closed first weekend in October. PA not valid on weekends (Fri & Sat). PA valid for 14 nights per year. Memorial Day, and Labor Day Campground is closed to outside camping. Self contained units only. (No showers, we do have outhouses). Cash or Checks Only. Reservation not needed.



7 SUNNYWOODS CAMPGROUND

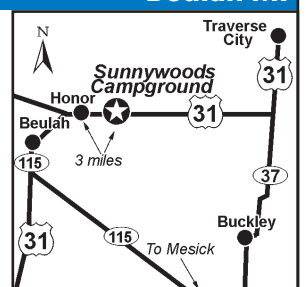
Beulah MI

14065 Honor Hwy, Beulah MI 49617
GPS: 44.65934, -85.956824
P: (231) 383-2580
W: www.sunnywoodsresort.com
RV: \$24-55* PA: \$12-27.50*

I: 44 total RV sites, can accommodate RVs up to 42ft, children's area, and adjacent to river.

D: Located 3 miles from Honor, and 10 miles from Interlochen. Located on US 31, just 20 minutes west of Traverse City and three miles east of Honor.

N: Open Memorial Day through November 15th (weather permitting). PA is not valid on weekends, special events days or during holidays. Pets allowed. *Additional charge per day for pets. \$3.00 add'l charge per day for 50 Amp.



9 R AND J RESORT CAMPGROUND

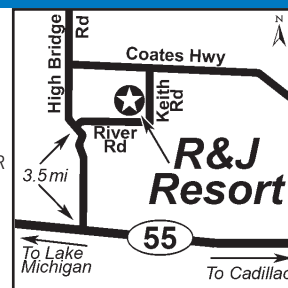
3070 Keith Rd, Brethren MI 49619
GPS: 44.283423, -85.981496
P: (231) 301-4977, (231) 477-5549
W: www.rnj-resort.com
E: info@rnj-resort.com
RV: \$20-25* **PA:** \$10-12.50*



I: Peaceful, quiet and rustic park located in the heart of the Manistee National Forest with 25 total RV sites, can accommodate RVs up to 40ft, secluded campsites, partial hookups (electric only), 1 pull thru site. Enjoy hunting, snowmobiling, mushrooming, bird watching, kayaking or a peaceful relaxing time in nature.

D: M55/M37: 2.7 mi R onto Warfield Rd, L on Coates Hwy, pass Tippy Dam entrance & sign is on the L. M55 W: R on Highbridge Rd over bridge, R on River Rd, & campground is on L at end road. M55 E: Highbridge Rd N, 6 mi to Coates Hwy, E 3 mi to Keith Rd, R at sign & go 1.5 mi & campground entrance is on R. M55 E: L on Highbridge Rd, R on River Rd & campground is on L at end of road.

N: Open year-round. Limited facilities available Nov-April. PA is not valid Sep 1st thru October 30th. PA is valid for 14 nights max. Reservations preferred. *Additional charge for electricity. 4 people per campsite, \$5 for each extra person.

Brethren MI**25 JUNIPER HILLS CAMPGROUND**

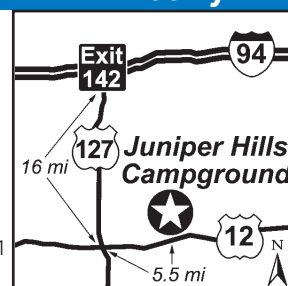
13500 US Hwy 12, Brooklyn MI 49230
GPS: 42.056649, -84.256452
P: (517) 592-6803, (888) 396-8300
W: www.juniperhills.com
E: info@juniperhills.com
RV: \$40* **PA:** \$20*



I: 1,600 sites for daily, weekly, monthly or seasonal camping. Primitive sites or, 20, 30, & 50 amp sites with water. Nice shady or full sun sites. Can accommodate RVs up to 45ft. Plentiful potable water stations.

D: Located in the beautiful Irish Hills and conveniently located next to Michigan International Speedway. Take I-94 west to Exit 142 for US Hwy 127 south. Go south on US Hwy 127 to US 12 east. Go 5.5 miles and the park is on the left.

N: Open May 1 thru October 31. Reservations are required to receive discount. Reservations by phone only. PA not valid with an online reservation. PA valid on daily rate and cannot be combined with another discount. PA not valid during special events. *Regular Camping Rate \$40, PA \$20 is for up to 4 people and 1 vehicle. Additional charge for each additional person.

Brooklyn MI**23 DUNE LAKE CAMPGROUND**

80855 Co Rd 376, Coloma MI 49038
GPS: 42.257643, -86.327822
P: (269) 764-8941
W: www.dunelakecampground.com
E: info@dunelakecampground.com
RV: \$35* **PA:** \$17.50*



I: 49 RV sites, accom RVs up to 38ft, gated, swimming, firewood, shelter, sandy beach, miniature golf, nature trails, badminton & more!

D: N I-196/US 31: Traveling N on I-196/US 31 take Exit 7 (M-63). Turn L onto Hagar Shores Rd for about 0.3 mi & then turn R onto Blue Star Memorial Hwy & proceed N 2.5 mi. Turn R onto CR 376 & go 0.7 mi. The CG will be on the R side of the rd. S I-196/US 31: Traveling S on I-196/US 31 take Exit 13 (32nd Ave). Turn R onto 32nd Ave & go 0.3 mi. Turn L onto Blue Star Memorial Hwy & go 3.5 mi. Turn L on CR 376 & go 0.7 mi and the CG will be on the R.

N: Open May 1st - September 30th. PA discount is not valid July & August. PA valid Sunday - Wednesday, not valid on weekends. PA is not valid during Holidays and Festival Weekends (call for details). PA valid 2 nights max. Gate closed at 9PM. Pets welcome, must be leashed and cleaned up after. *Rates are based on 2 adults or 1 family (includes parents and children under 18). \$3.00 add'l charge per pet, per day. Guests must pay \$10 gate key card deposit (refundable).

Coloma MI**20 CONESTOGA GRAND RIVER CAMPGROUND**

9720 Oriole Drive, Coopersville MI 49404
GPS: 43.030867, -86.034371
P: (616) 837-6323
W: www.conestogacampground.com
E: conestoga@mapleisland.net
RV: \$55-65 **PA:** \$27.50-32.50
TENT: \$40-60 **PA:** \$20-30



I: 85 sites. RVs to 48ft. Game room, ice, store, fishing, basketball, biking and nature watching. Large pavillion for family reunions, security gates, onsite manager, golf carts welcome, canoe/kayak/golf cart rentals, and winter RV storage.

D: take I-96 West to Exit 16 for 68th ave toward Allendale. At the stoplight turn R onto Leonard. follow Leonard for 2.7 miles to 96th Ave. Turn L onto 96th Ave follow for .6 miles. Then turn right on Oriole Dr the campground is on your left hand side. From Holland: US-31 N towards Muskegon. Turn R at Lake Michigan Dr/M-45 for 11.5 mi. L at 68th Ave, turning L onto Leonard St. Go 4.2 mi on Leonard St, then L at 96th Ave. Turning R at Oriole Dr. Park is on L.

N: Open May 1st through October 31st. PA discount is valid for two nights max. PA discount is not valid during weekends (Friday and Saturday nights), holidays and special events. PA discount is not valid on weekly and monthly rates. Dock rental available. Pets must be leashed and cleaned up after. *Rates vary based on type of RV site.

Coopersville MI**24 LEISURE VALLEY RV RESORT**

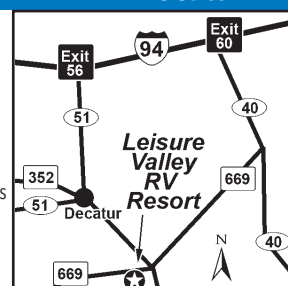
40851 C R 669, Decatur MI 49045
GPS: 42.075188, -85.945091
P: (269) 423-7122
W: www.leisurevalley.com
E: leisurevalleycamp@gmail.com
RV: \$45 **PA:** \$22.50



I: 106 total RV sites, can accommodate RVs up to 40ft. Resort offers 3 comfort stations, sewer, propane, handicap access, miniature golf, nature trails, nature watching, biking, ping pong, pool table, horse-shoes, ice, and more!

D: Located 4.5 miles from Paw Paw. Take I-94 to Exit 56. Go to the town of Decatur. Turn left on George Street and follow the signs to the park.

N: Open April 15th through October 15th. P.A. discount is valid Sunday through Thursday. RV's, pop-ups and tents are welcome.

Decatur MI**24 TIMBER TRAILS RV PARK**

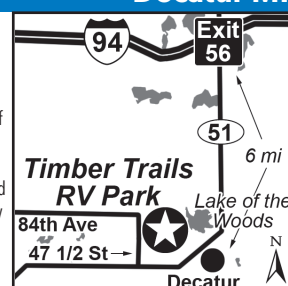
84981 47 1/2 St, Decatur MI 49045
GPS: 42.108732, -86.00468
P: (269) 423-7311
W: www.timbertrailsvrpark.com
E: timbertrailsvrpark@hotmail.com
RV: \$40* **PA:** \$20*
TENT: \$35* **PA:** \$17.50*



I: 162 sites, can accommodate RVs up to 45ft. Park offers swimming, one comfort station, volleyball, ice, skiing, phone, and much more!

D: Located 2 miles southwest of Decatur on M-51, 1 mile past McDonalds Restaurant. Turn right onto 47 1/2 Street. 3/4 of a mile on right is campground entrance. Decatur is 6 miles south of I-94 on M-51 or 15 miles north of Dowagiac on M-51. The park entrance is well marked with a lighted sign.

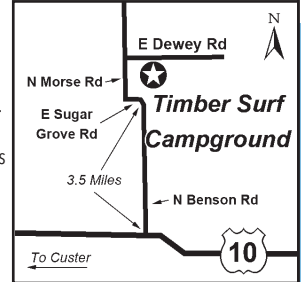
N: Open May 1st - October 1st. PA discount is not valid July, August, all weekends and holidays. PA discount is valid for 1 night, Sunday through Thursday night. Check-in time is 3:00 PM. Credit cards accepted. Pet restrictions. *Early check-ins, before 2:00 P.M. \$2.00 additional. Rates are for 2 people. \$5.00 for each additional adult and \$3.00 for each additional child 15 years of age and under. Tent rates are for 2 adults and 2 children. \$2.00 add'l per day for electric heaters or A/C.

Decatur MI

12 TIMBER SURF CAMPGROUND

6575 E Dewey Rd, Fountain MI 49410
GPS: 44.018674, -86.116532
P: (231) 462-3468
W: www.timbersurfresort.com
E: info@timbersurfresort.com
RV: \$30 **PA:** \$15
TENT: \$20 **PA:** \$10

I: 74 total RV sites. Can accommodate RVs up to 39ft. 68 PHU & 6 FHU sites, lake swimming, firewood, phone, horseshoes, basketball, biking, pool table, and volleyball.
D: Located 20 miles from Ludington. From US 10 & Benson Rd. Go north 3.5 miles to Sugar Grove Rd. Turn west at .75 mile onto Morse Rd. Turn north 1 miles to Dewey Rd. Turn east 1/2 mile to campground.
N: Open April 1st. Close November 30th. PA valid 4 nights max, Sunday - Thursday. PA not valid holidays or weekends. Reservations are optional but recommended.

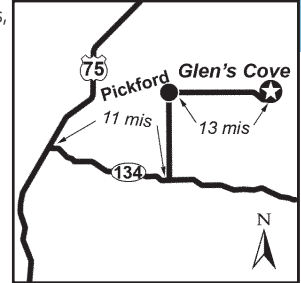
**Fountain MI****3 GLEN'S COVE**

24649 S Blind Creek Rd, Goetzville MI 49736
GPS: 46.147214, -84.09571
P: (906) 297-5042
RV: \$20* **PA:** \$10*
TENT: \$10* **PA:** \$5*

I: 25 total RV sites, can accommodate 40ft RVs. Park offers comfort station, bait, tackle, snacks & pop, motors, cabins, play area for kids, mail accepted, and much more! Watch freighters head to Sault Ste Marie locks.

D: 35 miles to Sault Ste Marie. I-75 North to M-134 East to center of Cedarville (blinking light) at 129 turn left 11 miles to the center of Pickford. At blinking light is Main Street. Turn right, go 13 miles, Glen's Cove is on the left.

N: P.A. discount is valid for two nights. No pull-throughs. Reservations are required. When making a reservation, campers are expected to pay for that amount of time reserved, even if they only stay for a portion of the reservation. Credit cards are not accepted. Dumping gray water is illegal in Michigan. *\$3 per day for A/C (usually not needed), electric heaters and freezers. Additional \$2 per day for pet.

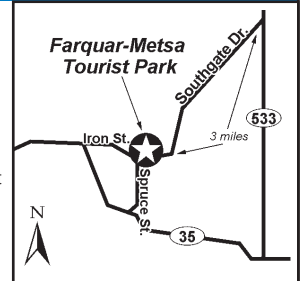
**Goetzville MI****1 FARQUAR-METSA TOURIST PARK**

150 W Iron Street, Gwinn MI 49841
GPS: 46.283234, -87.437737
P: (906) 250-1081
W: www.forsythtwpmi.org
E: stacy@forsythtwpmi.org
RV: \$30 **PA:** \$15

I: 20 total RV sites, can accommodate RVs up to 50ft. Park offers river frontage, tenting available, river, swimming, pavilion, and much more!

D: Located 20 miles from Marquette. From Escanaba: Follow M-35 toward Gwinn. As you enter Gwinn, you will pass a small park (Peter Nordeen Park). At Flint St. (1st street past park) turn right and follow the road to the end. That will be Iron St. At this point you will see the park. Turn left onto Iron St. and you will pass a gate on your right. Turn right at the gate and you are in the park. From Marquette: Follow M-553 to the intersection of M-553 and Southgate Drive. Turn right onto Southgate Drive. Follow Southgate Drive over the river, this is now Iron Street. Just past the bridge, on your right you will see the gate for the park.

N: PA not valid Fri-Sun or holidays. PA discount does not apply to rustic tent sites and electric only sites. Pets welcome.

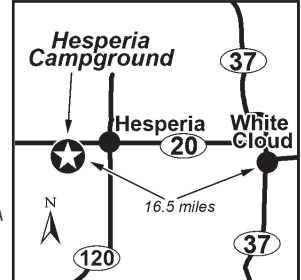
**Gwinn MI****15 HESPERIA CAMPGROUND (TRAVEL TRAILER CLUB OF THE MIDWEST)**

6777 M-20, Hesperia MI 49421
GPS: 43.569027, -86.109144
P: (231) 338-6124
W: www.ttcmm.org
E: Hesperia1ttcm@gmail.com
RV: \$24 **PA:** \$12
TENT: \$24 **PA:** \$12

I: Hesperia campground is 80 acres, mostly wooded with well marked trails, a bridge over Knutson Creek that runs through the property. 75 regular sites will accommodate any size RV, many group sites, and large recreation hall with kitchen.

D: Located 20 miles Northeast of Muskegon and 29 miles from Mears. From Hesperia, head West on M-20 (Hayes Road) 3.5 miles. From White Cloud, head West on M-20 (1 Mile Road) 16.5 miles. Campground is on the South side of M-20 (Hayes Road).

N: Open second weekend in May. Closed first weekend in October. PA not valid on weekends (Fri & Sat). PA valid for 14 nights per year. Memorial Day, and Labor Day Campground is closed to outside camping. Self contained units only (no showers, we do have outhouses). Cash or Checks Only. Reservation not needed.

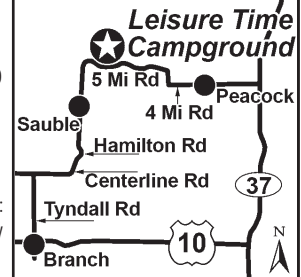
**Hesperia MI****12 LEISURETIME CAMPGROUND**

9214 West 5 Mile Rd, Irons MI 49644
GPS: 44.059842, -85.981391
P: (231) 464-6614
W: www.leisuretimecampground.com
E: leisuretimecampground@aol.com
RV: \$35-37* **PA:** \$17.50-18.50*

I: 62 total RV sites, can accommodate RVs up to 33ft, water, sewer, ice, propane, fire rings, RV storage, horseshoes, fishing, and nature watching.

D: Located 18 miles from Baldwin and 31 miles from Ludington. North Directions: North of Baldwin 10 miles on M-37, turn left on 4 Mile Road (Peacock), go 7 1/2 miles to campground. East Directions: East of Ludington and Scottville on US-10 to Branch, turn left on Tyndall Road, go 11 miles to campground.

N: Open April 1 thru Nov 30. Reservations and drive-ups welcome. PA discount does not apply with on-line reservation. PA is not valid during holidays. No discounts on tent sites. *Plus tax. Rates: Full hookup: \$35.00, PA \$17.50. Lakeview site \$37.00, PA \$18.50. Honey wagon dumping fee \$12.00. \$2.00 per day for Cable TV.

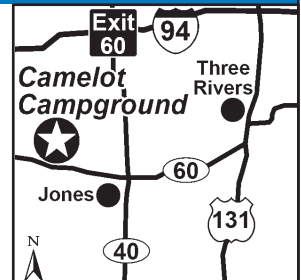
**Irons MI****26 CAMELOT CAMPGROUND**

14630 M-60, Jones MI 49061
GPS: 41.90949, -85.851075
P: (269) 476-2473
W: https://www.camelotcampgroundmi.com/
E: mother4ever1@yahoo.com
RV: \$31 **PA:** \$15.50
TENT: \$21 **PA:** \$10.50

I: 141 total RV sites, can accommodate any size RV, big grassy lots, some full hookups. Park offers fun activities, nature trails, and much more!

D: Located 12 miles from Three Rivers. 2 miles west of M-40.

N: P.A. discount is valid Monday through Thursday. P.A. discount is valid for 1 night. P.A. discount is not valid during holidays and holiday weekends. Reservations are recommended, but drive-ups are welcome.

**Jones MI**

2 RV PARK EAST

16768 S. Armstrong Loop, Kincheloe MI 49788
GPS: 46.261383, -84.46075
P: (906) 495-3023, (906) 495-5350
RV: \$20 **PA:** \$10

I: 64 total RV sites, can accommodate any size RV. Park offers 1 comfort station, phone, e-mail access, and more!

D: Located 18 miles from Sault Ste. Marie and 32 miles from St. Ignace. From North or South I-75, take exit #379 Gaines Highway. Travel east on Gaines Hwy 3.4 miles. Turn right at the stop sign on M-80, travel 1.1 mile. Turn right on Riley Road. RV East will be on the right.

N: Park is open May 15 - October 15. P.A. discount is valid for one night. Weekly, monthly and senior citizen rates available.

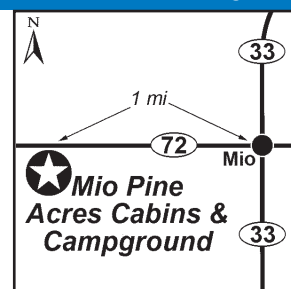
**Kincheloe MI****8 MIO PINE ACRES CABINS AND CAMPGROUNDS**

1215 W 8th St, Mio MI 48647
GPS: 44.652152, -84.145462
P: (989) 826-5590, (800) 289-2845
W: www.miopineacres.com
E: info@miopineacres.com
RV: \$37-41* **PA:** \$18.50-20.50*
TENT: \$32* **PA:** \$16*

I: 100 total RV sites. Big Rig Friendly! 80ft pull thru, great ATV trails accessible right from campground property, pizza restaurant, snack bar, horseshoes, nature watching, bike rental, newly renovated mini-golf course, 5 full service cabins and 1 rustic cabin.

D: One Mile West of Mio on M-72. 1215 West 8th Street (M-72).

N: PA is valid Mon thru Thurs only. PA is not valid during holidays, weekends (Fri, Sat, Sun) and for groups and rallies. Cash only. Pets welcome. Pet breed restrictions. *Rates are for 2 adults, \$5 for each addl adult. 4 adults max per site. \$4 addl for 50-amp per night.

**Mio MI****27 HARBORTOWN RV RESORT**

14931 Laplaine Rd, Monroe MI 48161
GPS: 41.887263, -83.395997
P: (734) 384-4700
W: www.harbartownrv.com
E: harbartown@harbartownrv.com
RV: \$57-67* **PA:** \$28.50-33.50*

I: 250 total RV sites (150 W/E). Can accommodate RVs up to 45ft. Leveled and Paved Sites. Resort offers free WiFi, Family Entertainment Go Kart Center featuring Go Kart Track, Miniature Golf, Arcade, Baseball/Softball Batting Cages, and much more!

D: Located 24 miles from Toledo and 40 miles from Detroit. From I-75: Take Exit 11 for Laplaine Rd (.5 mi). Turn right at Laplaine Rd (.6 mi to entrance).

N: P.A. discount is valid for 2 days maximum. PA discount is valid during the months of April, May, August, September, and October. P.A. discount is not valid during weekends (Friday & Saturday) and Holidays. *\$3.00 additional charge for Pull Through Sites.

**Monroe MI****16 LUCKY LAKE CAMPGROUND & OUTDOOR CENTER LLC**

US 31 Exit #136 Winston Rd, Montague MI 49437
GPS: 43.507881, -86.364237
P: (231) 894-3500, (231) 893-9608
W: www.luckylakecampground.com
E: luckylakecampground@gmail.com
RV: \$35-40* **PA:** \$17.50-20*

I: 250 total RV sites, 100 waterfront sites with tables, can accommodate RVs up to 65ft, private 40 acre sand bottom lake in the middle of 180 acres of woodland, miles of trails for walking or bikes, hiking, swimming, playground, horseshoes, trophy fishing, docks, beach.

D: Located 20 miles from Muskegon and 15 miles from Hart. From US 31, take Exit 136 and go E 1/4 mile to main entrance on the N side of Winston Rd.

N: Open May 1st thru Nov 1st. Closed for private event June 16-24. PA is not valid Memorial Day, Fourth of July and Labor Day. PA is valid Sunday thru Thursday for 3 nights max. Check in after 1pm. Check out at Noon. *Rates are for four people, \$5 for each add'l person (up to 8 people per site). Picnic/Day use area is \$5 per person, per day.

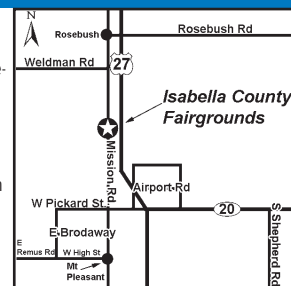
**Montague MI****14 ISABELLA COUNTY FAIRGROUNDS**

500 N Mission, Mt Pleasant MI 48858
GPS: 43.647678, -84.76805
P: (989) 773-9070, (989) 773-3308
W: www.isabellacounty.org/dept/fair
RV: \$40 **PA:** \$20

I: 73 total RV sites, can accommodate any size RV.

D: Located 2 miles from Mt Pleasant and 70 miles from Lansing. From N: Exit US 127 at Rosebush, turn R on Rosebush Rd and continue to Mission Rd. Turn L on Mission Rd and continue S 3.5 mi to Isabella County Fairgrounds (on the L). From S: Exit US 127 at M 20 exit. Turn R on M 20 (Pickard Rd) and continue 1/2 mi to Isabella Rd. Turn R onto Isabella Rd and go 2 mi to Baseline Rd. Turn L onto Baseline Rd and continue for 1 mi to Fairgrounds (on the R). From E: Turn R off M 20 (Pickard Rd) onto Isabella Rd. Continue on Isabella Rd for 2 mi to Baseline Rd. Turn L onto Baseline Rd and continue for 1 mi to fairgrounds (on the R). From W: Turn L off M-20 (W High St) onto Mission Rd. Stay on Mission Rd, must veer L 1/4 mi from E M 20 (Pickard Rd) to stay on Mission Rd. Stay on Mission 3.25 mi. Fairgrounds will be on the R.

N: Campground is closed October 31 - April 1. P.A. discount is not valid the last 2 weeks in July.

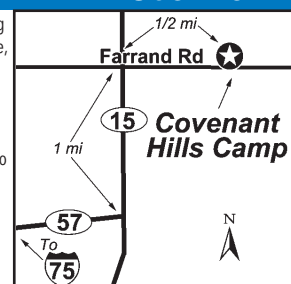
**Mt Pleasant MI****19 COVENANT HILLS CAMP**

10359 E Farrand Rd, Otisville MI 48463
GPS: 43.19529, -83.506014
P: (810) 631-4531
W: www.covenanthills.org
E: reservations@covenanthills.org
RV: \$42* **PA:** \$21*

I: 321 total FHU RV sites. Can accomm RVs up to 50ft. 55 pull thrus. 3 restrooms & shower facilities, 2 playgrounds, dog park, lake swimming, canoe, row boats, kayaks & paddle boats, ice, 42ft climbing tower, 1,800ft zip line, ice cream store, volleyball, horse & wagon rides, 7 mi of trails for biking/hiking, cross country skiing, & archery range & more!

D: Located 20mi from Frankenmuth & Flint. From I-75: Exit at Clio (Exit #131). Go E on M-57/Vienna Rd for approx 12 mi. At St Rd/ M-15, turn L/north. 1 mi past intersection turn R onto Farrand Rd. Located 1/2 mi down on L. From I-69: Exit at Davison (Exit #145). Go N on M-15/State Rd through Otisville. 1 mi past Vienna Rd/M-15 intersection, turn R onto Farrand Rd. Located 1/2mi down on L.

N: Open April 1 - Oct 31st for camping. PA not valid July 9-13, 2023. PA valid Sun-Thurs. PA not valid during holidays, holiday weekends & special events, please call for details. PA does not apply to online reservations & for rentals. Reservations at PA rate by phone only *\$3.50 fee for booking a reservation.

**Otisville MI**

4 VAGABOND RESORT AND CAMPGROUND

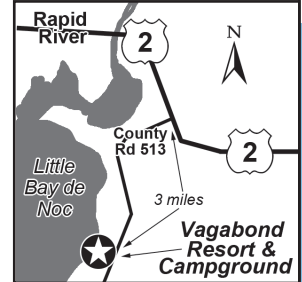
8935 County 513 Rd, Rapid River MI 49878
GPS: 45.869606, -86.948478
P: (906) 474-6122
W: www.vagabondresort.com
E: vagabondresort@charter.net
RV: \$30-35* **PA:** \$15-17.50*
TENT: \$20* **PA:** \$10*



I: 56 total RV sites (10 FHU & 46 W/E), can accommodate RVs up to 41ft, phone, ping pong, basketball, shuffleboard, volleyball, horseshoes, hiking, ATV, and pavilion.

D: Located 6 miles from Rapid River and 19 miles from Escanaba. Located 3 miles E of Rapid River on US 2. Then go south on County Rd 513 for 3 miles. Resort entrance is on the right.

N: Open May 15th thru November 30th. PA discount is valid Monday thru Thursday nights only. PA discount is valid for 2 nights max. PA discount is not valid on the pull thru site. Reservations preferred. Drive-ups welcome. Credit cards accepted. Pets welcome. *Rates based on up to 4 occupancy. Children 15 and under stay free! Electric only: \$30, Water and Electric: \$32. Full Hookups: \$35.

Rapid River MI**13 CRAN HILL**

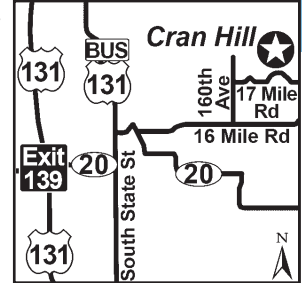
14444 17 Mile Rd, Rodney MI 49342
GPS: 43.716966, -85.373956
P: (231) 796-7669
W: www.cranhillranch.com
E: info@cranhillranch.com
RV: \$40-55* **PA:** \$20-27.50*



I: 120 total RV sites, can accommodate RVs up to 60ft, 2 full hookups sites, game room, swimming lake, row boats, kayaking, sailing, fishing, aqua park, playground, skiing, rock climbing, high ropes course, zip line, team building course, mountain biking, road cycling, archery, tomahawks, riflery, slingshots, arts & crafts, disc golf course, orienteering course, ball diamond, soccer field, Ga-Ga Ball, petting farm, pony rides, horseback trail rides, wagon rides, river tubing, ladder golf, bean bag toss, organized games, evening programs, Sunday worship and much more!

D: Located 5 miles from Big Rapids and 60 miles from Grand Rapids. From jct US 131 (Exit 139) & Hwy 20: go 3 1/4 miles E on Hwy 20, then 3 1/4 miles E on Colburn Ave/16 Mile Rd, then 1 mile N on 160th Ave, then 1 3/4 miles E on 17 mile Rd. Enter on L.

N: Open year round! Limited facilities available October through April. From Memorial through Labor Day, the PA discount is valid for 2 nights, Sun-Thurs. *Rate is for up to 8 people.

Rodney MI**17 ST LOUIS CAMPGROUND**

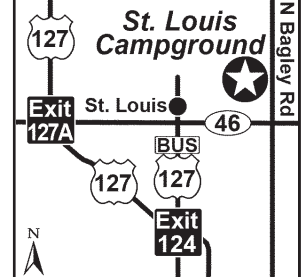
8489 N Bagley Rd, Saint Louis MI 48880
GPS: 43.410928, -84.567933
P: (989) 681-2581
W: https://www.stlouiscampground.org/
RV: \$30* **PA:** \$15*
TENT: \$30* **PA:** \$15*



I: 270 total RV sites, can accommodate RVs up to 40ft.

D: Located 2 miles from St. Louis and 4 miles from Alma. Located on M-46, just two miles east of St. Louis, MI.

N: Open May 1st thru October 31st weather permitting. PA is valid for 3 nights per stay. PA is not valid the first two weeks of August. *Prices are subject to change.

Saint Louis MI**21 FOREST HILLS CLUB CLOTHING OPTIONAL RESORT**

9355 Riverside Dr, Saranac MI 48881
GPS: 42.923531, -85.260692
P: (616) 642-9526
W: https://foresthillsclub.com
E: info@foresthillsclub.com
RV: \$60* **PA:** \$30*



I: Forest Hills Club is a cooperatively owned clothing optional family campground located on 45 wooded acres in beautiful central Michigan. 12 total RV sites, can accommodate RVs up to 45ft, heated salt water pool, pool table, nature watching. The grounds provide annual members and daily members with plenty of room for camping, sports activities, pot-luck dinners and dances, and areas for moments of quiet reflection, reading or relaxation.

D: Located 2.5 miles west of Saranac on south side of Riverside Drive.

N: A clothing optional resort and AANR facility. Open May 1st thru October. PA is valid for 5 nights, per season. Reservations preferred. Drive-ups welcome. Pets welcome, proof of vaccinations required. *Rate includes daily gate fee.

Saranac MI**11 RIVER VIEW CAMPGROUND & CANOE LIVERY**

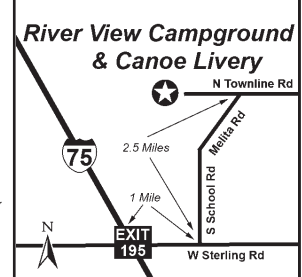
5755 N. Town Line Rd, Sterling MI 48659
GPS: 44.083571, -84.033486
P: (989) 654-2447
W: www.riverviewcampground.com
E: info@riverviewcampground.com
RV: \$40 **PA:** \$20
TENT: \$32 **PA:** \$16



I: 282 RV sites. Can accomm any size RV. Park offers water, RV storage, propane, security, basketball, ping pong, pool table, volleyball, horseshoes, walking/hiking trails, kayaking, canoeing, tubing, and more! Cabins & Seasonal Sites available.

D: From I-75 - Take EX #195, turn E (Traveling on Sterling Rd), & go approx 2 mi. Then turn L at 4 way stop, & go approx 5 mi (traveling on Melita/School Rd.). Turn L & follow signs (L on E. City Limits). From Standish: Take US-23 N to M-76, turn W (Near BP Gas Station / Richardson's Chevrolet Car Dealership). Then go approx 7 mi, and turn RIGHT at Melita Rd (Shell Gas Station & Restaurant). Go approx 5 mi, (Traveling on Melita/School Rd.), & turn LEFT & follow signs. Go L on E City Limits.

N: Open May 1 thru mid Oct. Reservations are required. PA valid for 3 nights max. PA valid Mon-Thurs nights. PA not valid during holidays & weekends. Credit card required to hold reservation. No vicious dogs allowed. *Rates for 2 people, \$20 for each add'l adult & \$4 for each add'l child (6-17 yrs) per night.

Sterling MI**6 TIMBER RIDGE RV & RECREATION RESORT**

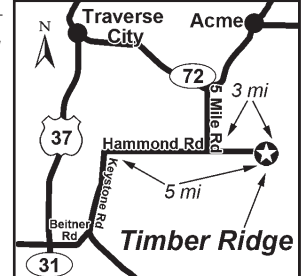
4050 Hammond Rd E, Traverse City MI 49686
GPS: 44.714336, -85.495949
P: (231) 947-2770
W: www.timberridgeresort.net
E: info@timberridgeresort.net
RV: \$30-72* **PA:** \$15-36*
TENT: \$30* **PA:** \$15*



I: Big Rig Friendly! 245 RV sites, can accomm RVs up to 55ft, restrooms, water, sewer, partial hookups, clubhouse, security, basketball, hiking, skiing, nature watching, Banquet Hall Rental, Hi-Peak Tent Rental, group gatherings, dodgeball, 3- & 4-Wheel Turbo Bike rental, dog pond & park, cabins, cottages, park homes, covered bridge, winter sports & events, XC Ski, ATV, fat bike & snowshoe trails, weddings, reunions, sports camps, company meetings, horseshoes.

D: Located 8 miles from Traverse City. From M 37 & US 31, take Beitner Rd., which turns into Keystone Rd., turn R on Hammond Rd. which dead ends at Timber Ridge, about 5 mi. From US 31 & M 72, turn L on 5 Mile Rd., stay on until dead end, approx. 3 mi, turn L on Hammond Rd. which dead ends at Timber Ridge.

N: Open year-round. PA is valid Sun thru Thurs. PA is valid for 7 nights max. PA is not valid during weekends and the month of July. Reservations & drive-ups welcome. PA not valid with online reservation. *Rates are for 2 adults & 3 children. \$5 for each add'l person.

Traverse City MI

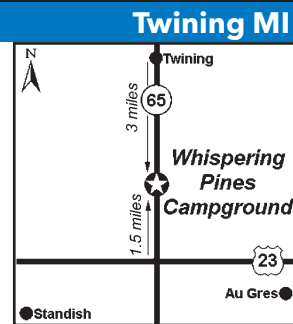
11 WHISPERING PINES CAMPGROUND AND CANOE LIVERY

538 S Hale Rd (M-65), Twining MI 48766
GPS: 44.068515, -83.806746
P: (989) 653-3321
E: whisperpinescamp@aol.com
RV: \$14-20* **PA:** \$7-10*
TENT: \$14* **PA:** \$7*

I: 21 Electric only RV sites, sites are 25ft wide x 60ft long. Park offers playscape for kids, walking and hiking trails, and more!

D: Located 6 miles from Au Gres, 9 miles from Standish, and 30 miles from Tawas. On M-65, 1.5 miles north of US Highway 23 and 3 miles south of Twining.

N: Open May 1st to Jan. 1st. P.A. discount is valid for a maximum of 2 weeks. Check for Canoe Livery Rates on Website. No discounts are valid for Canoe Livery and Cabins. Pets must be kept on leash and cleaned up after. *\$2.00 additional per day for air conditioner/heater.

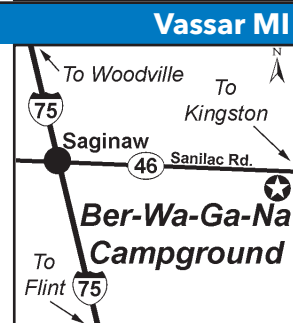
**18 BER-WA-GA-NA CAMPGROUND**

2601 W. Sanilac Rd, Vassar MI 48768
GPS: 43.407301, -83.444484
P: (989) 673-7125
W: www.berwaganacampground.com
E: berwagana@hotmail.com
RV: \$32* **PA:** \$16*
TENT: \$20* **PA:** \$10*

I: 150 total RV Sites. Can accommodate 40ft RVs. Park offers pavilion, picnic area, firewood, lake for swimming, fishing, boating and canoeing, playground, Putt-Putt Golf, hiking, nature trails, LP Gas, and much more!

D: 22 miles E. of I-75 on M-46, or 3 miles W. of M-24 on M-46. Within minutes of historical Frankenmuth.

N: P.A. discount is valid Sunday through Thursday nights. P.A. discount is not valid during holiday and special event weekends (call for details). Check-In time is 2:00 PM and Check-Out time is 1:00 PM. Visa, Mastercard, Discover, Checks, and Cash accepted. Pets are Allowed as long as they are kept on leash. *Rates are for up to four people (includes children).

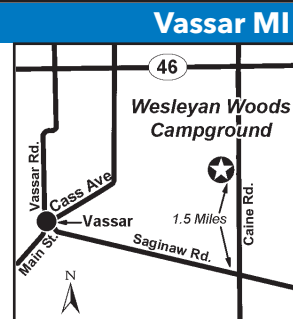
**18 WESLEYAN WOODS CAMPGROUND**

4320 Caine Rd, Vassar MI 48768
GPS: 43.386213, -83.522451
P: (989) 823-8840
W: wesleyanwoods.org
RV: \$41-50* **PA:** \$20.50-25*

I: 198 total RV sites (80 W/E & 118 FHV), can accommodate RVs up to 45ft, RV storage, horseshoes.

D: Located 8 miles from Caro and 14 miles from Frankenmuth. Located between M-46 and W. Saginaw Rd (North-East of Vassar). Campground is 1.5 miles N of Saginaw Rd and 1.25 miles S of M-46 on the W side of the road.

N: PA is valid Mon-Thurs. PA only accepted for a total of 30 nights per year. Reservations are preferred. PA is not valid on tent sites. No alcohol allowed. Credit cards accepted. Pets welcome. *Plus tax. Rates: \$32 for W/E and \$37 for FHV.

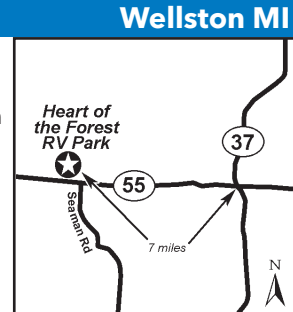
**9 HEART OF THE FOREST RV PARK**

16992 Caberfae Hwy (M-55), Wellston MI 49689
GPS: 44.225405, -85.961646
P: (231) 848-4161
W: www.heartoftheforestrv.com
E: urcamping@jackpine.com
RV: \$35* **PA:** \$17.50*

I: 65 total RV sites. Sites are 70ft long. Convenience store with camping supplies and fresh pizza/subs. RV Storage available.

D: 25 Miles west of Cadillac or 17 miles east of Manistee. Located on Hwy. M-55 (Caberfae Highway) in Wellston. 7 miles W of Hwy M-37 or 17 miles E of Hwy 31. Just behind the Whitetail Party Mart and the Kozy Kitchen Restaurant.

N: Open April 1st thru Mid Nov. PA discount is not valid July 1st thru October 15th. PA not valid during holidays. PA valid Sun thru Thurs. Reservations and drive-ups are welcome. No discounts on tent sites. Credit cards accepted. Pets welcome. *Rates are for 2 people, \$5 for each addl person.

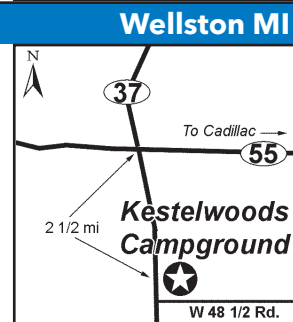
**9 KESTELWOODS CAMPGROUND**

10860 W 48 1/2 Rd, Wellston MI 49689
GPS: 44.186247, -85.799293
P: (231) 862-3476
W: www.kestelwoods.com
RV: \$50* **PA:** \$25*

I: 96 total RV sites, can accommodate RVs up to 60ft. Playground, restaurant, store on site (Beer, Wine, Liquor, Groceries, and Camping Supplies), nature trails, nature watching, volleyball and horseshoes.

D: Located 25 miles from Cadillac, 2 1/2 miles south of M55 & M37 on M37 & 48 1/2 Road.

N: Open April 22nd to October 22nd. PA is not valid Memorial Day thru Labor Day. *Rates are for two people, \$5.00 for each additional adult. \$1.00 for each additional child.

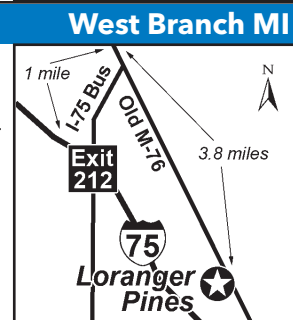
**10 LORANGER PINES RV PARK**

1700 Crawford Lane, West Branch MI 48661
GPS: 44.21704, -84.18574
P: (989) 343-0261
W: www.lorangerpinesrvpark.com
E: lorangerpinesrvpark@gmail.com
RV: \$35* **PA:** \$17.50*
TENT: \$25* **PA:** \$12.50*

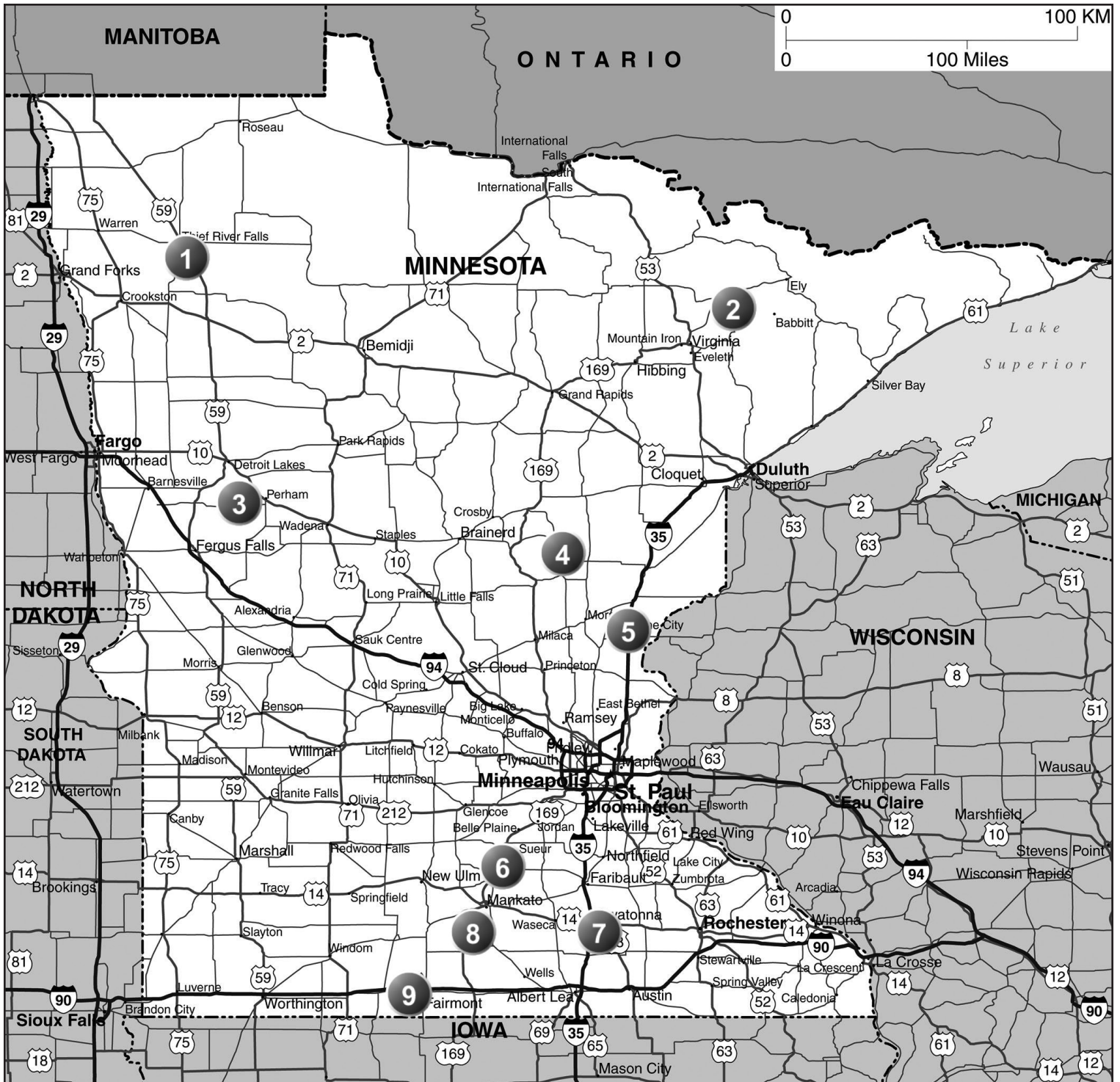
I: 35 total RV sites, can accommodate RVs up to 60ft, picnic tables at each site, garbage pick-up, and pavilion for groups.

D: NOTE: Currently NOT "GPSable". Please follow written out directions. Exit 212 at West Branch off I-75. Go right 1.5 miles to Old M-76. Take right, 3.5 miles south to CG on the right.

N: Open May 1st thru Oct 15th. PA is valid 2 nights Mon-Wed only. P.A. not valid during holidays. Cash or check only. *Tax included. Rates are for 2 people, \$3 for each addl person.



MINNESOTA



1	Thief River Falls Falls Stay & Play	PG. 116	6	Le Sueur Peaceful Valley Campground Δ	PG. 116
2	Tower Hoodoo Point Campground	PG. 117	7	Owatonna River View Campground	PG. 116
3	Vergas Heisler's Country Camping Δ	PG. 117	8	Garden City Shady Oaks Campground Δ	PG. 116
4	Aitkin Pete's Retreat Family Campground And RV Park	PG. 116	9	Welcome Korte's Checkers Welcome Campground	PG. 117
5	Pine City Pokegama Lake RV Park And Golf	PG. 116			

ALSO OFFERS: Δ = 50% OFF TENT RATE, + = RENTAL ACCOMMODATIONS
(CABINS, HOTEL ROOMS, ETC) DISCOUNTS - SEE PGS 272-280

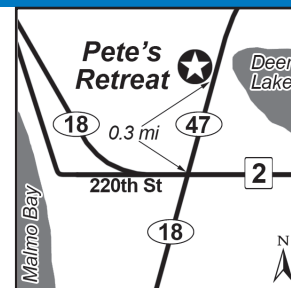
4 PETE'S RETREAT FAMILY CAMPGROUND AND RV PARK**Aitkin MN**

22337 State Highway 47, Aitkin MN 56431
GPS: 46.33767, -93.516069
P: (320) 684-2020, (866) 578-7275
W: www.petesretreat.com
E: camp@petesretreat.com
RV: \$54 **PA:** \$27

I: 99 total RV sites, can accommodate any size RV. All sites are level and mostly in a wooded area. Park offers free Wi-Fi at the lodge only, 2 heated pools, arcade, 2 playgrounds, clubhouse, game room, pool table, snackbar, TV area, fish cleaning house, pavilion, sand box, BMX bike track, volleyball, basketball, fishing pond, picnic tables, security, and much more!

D: Located 19 miles from Garrison and 20 miles from Aitkin City Limits. 1/4 mile north of Highways 47 and 18 in Malmo, MN.

N: Open: May 1st. Close: October 1st. P.A. discount is valid Sunday through Wednesday only. P.A. discount is not valid during holidays.

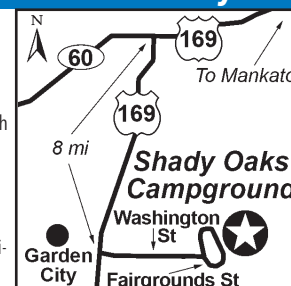
**8 SHADY OAKS CAMPGROUND****Garden City MN**

340 Fairgrounds Street, Garden City MN 56034
GPS: 44.04863, -94.157636
P: (507) 546-3986
W: www.shadyoakscampground.org
E: shadyoakscampground@gmail.com
RV: \$30 **PA:** \$15
TENT: \$20 **PA:** \$10

I: 70 total RV sites, can accommodate any size RV. Park offers bird sanctuary, canoe launches, biking, ice, picnic tables & fire rings at each site, building rentals - please call to get price quote and availability, open shelters, firewood, RV Storage (in the winter months), and much more!

D: Located 8 miles from Lake Crystal and 12 miles from Mankato. From the north: Take Highway 169 (south of Mankato) for 12 miles to Garden City. Turn left into Garden City and watch for the signs. From the south: From I-90, turn north in Blue Earth onto Highway 169. Drive north 35 miles to Garden City. Turn right on Washington Street into campgrounds on Fairgrounds Road.

N: Open: May 1st thru October 31st (weather permitting). P.A. discount is not valid Fridays & Saturdays, holiday weekends and special event weekends. Call for available dates. Pets welcome, but must be on a leash.

**6 PEACEFUL VALLEY CAMPGROUND****Le Sueur MN**

33952 348th St., Le Sueur MN 56058-9626
GPS: 44.446034, -93.947188
P: (507) 665-2297
W: www.pvcamping.com
E: pvcamping@gmail.com
RV: \$35-40* **PA:** \$17.50-20*
TENT: \$32* **PA:** \$16*

I: 32 total RV sites (15 FHU & 17 PHU). can accommodate RVs up to 40ft. A peaceful, restful stopover, group pavilion, WiFi available, and more!

D: Located 1 mile from Le Sueur, 10 miles north of St. Peter, and approx. 1 hour south of Minneapolis / St. Paul. Hwy 169, turn west on 348th Street (Twp Rd 16) go about 1/4 mile. Campground on right.

N: Open April through October, weather permitting. P.A. discount is valid for two nights. P.A. discount is not valid during all holiday weekends, weekends (Friday and Saturday), and special events. Mention PA when making reservations and show card when checking in. Pets permitted on leash. *Rates are for two adults, \$3.00 for each additional person.

**7 RIVER VIEW CAMPGROUND****Owatonna MN**

2554 Sw 28th St, Owatonna MN 56060
GPS: 44.051682, -93.253671
P: (507) 451-8050
W: www.riverviewcampgroundminnesota.com
E: rvcg.contact@gmail.com
RV: \$45* **PA:** \$22.50*

I: 125 RV sites, can accom RVs up to 45ft, tent sites, cement patio on many sites, riverfront sites, FREE WiFi, top rated restrooms & showers, enclosed pavilion w/camp store, large heated swimming pool (pool open Memorial Day-Labor Day), firewood bundles, river access & more!

D: Located 1 mi S of Owatonna & 50 mi S of Minneapolis. From I-35, take Exit 40B onto Hwy. 14 W. Drive 1 mi W on 14 & exit on 39th Ave/City Rd. 7. Go S, L thru round-a-bout. In 1/3mi, turn L (East) on County Rd 18/SW 28th St. Drive approx. 1.2 mi & park entry on L.

N: Open mid April thru October (weather permitting - call for availability). PA valid 1 night only Sun-Thurs between May 29th to Aug 31st. PA valid for up to 7 nights maximum if camping before May 24th or after Sept 5th. Cash only. Reservations preferred, mention PA when reserving. *Plus tax. Rate is for W/E site. W/E sites for one night stays only. May upgrade to a full hookup if one is available at check-in for \$5 add'l. Rate for 2 people, \$3 for each add'l person including visitors.

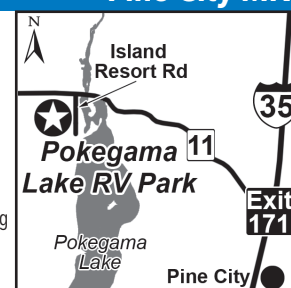
**5 POKEGAMA LAKE RV PARK AND GOLF****Pine City MN**

19193 Island Resort Road, Pine City MN 55063
GPS: 45.87189, -93.04695
P: (320) 629-6552
W: www.pokegamalakervandgolf.com
E: pokegamarvpark@yahoo.com
RV: \$50* **PA:** \$25*

I: 41 total RV sites, can accommodate RVs up to 40ft. 9 hole par 3 golf course for an additional fee. Ice on-site.

D: Located 5 miles from Pine City and 13 miles from Hinkley. From 35W to (Pine City), exit 171 or Co. RD #11. West on exit 171, 4 miles to Island Resort Rd, then take a left on Island Resort Rd. Go 1 block to the park.

N: Open May 1st to October 1st. Two nights minimum stay required to receive discount. PA discount is valid for two nights max. PA discount is valid Sunday through Thursday nights only. PA is not valid during weekends, holidays and holiday weekends. No tents. Pets welcome. *Plus tax. Rates are for two people, \$3 for each additional person over 4 years old and over. .25¢ additional for showers.

**1 FALLS STAY & PLAY****Thief River Falls MN**

17107 US Hwy 59 NE, Thief River Falls MN 56701
GPS: 48.123304, -96.209477
P: (218) 681-7066, (218) 681-3546
W: www.fallsstaynplaytrf.com
E: fallsstaynplay@gmail.com
RV: \$26* **PA:** \$13*

I: 75 total RV sites. Can accommodate any size RV. Some pull-thru lots. Park offers free WiFi, bath house with a large picnic shelter wired to handle many electric cookers, BBQ, large 24 hour store with gas, diesel, propane, grocery, firewood, RV supplies, beer, and ice. Car, RV & pet wash; 18-hole mini golf & a gas powered go-kart track. Plus much more!

D: Located 60 miles from Grand Forks, ND and 90 miles from Detroit Lakes, MN. At Junction of US Hwy 59 & 1, go north 200 feet. Located on west side of road.

N: PA discount is valid 2 nights per visit. P.A. discount is not valid on Weekends or Holidays. *Regular Season: May 1st - September 31st. Off Season: October 1st - April 30th.



2 HOODOO POINT CAMPGROUND

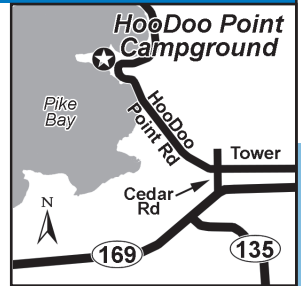
Tower MN

5788 Hoodoo Point Rd, Tower MN 55790
GPS: 47.818991, -92.296489
P: (218) 753-6868
W: www.hoodooointmn.com
E: hoodoointmn@yahoo.com
RV: \$34-40 **PA:** \$17-20

I: 70 total RV sites, can accommodate RV's up to 40ft.

D: Located 2 miles from Tower and 22 miles from Virginia. Go north on Hwy 53, then turn east on Hwy 169. Turn north on Cedar St, and then west on Hoodoo Point Rd to campground.

N: Open May 1st thru Oct 1st. PA is valid Sun-Thurs. PA is valid for 3 nights max. Reservations and drive-ups welcome. Discount does not apply for online reservations. Reservations by phone only.



3 HEISLER'S COUNTRY CAMPING

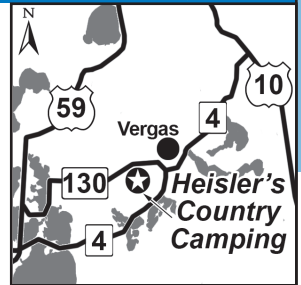
Vergas MN

31870 Co Hwy 130, Vergas MN 56587
GPS: 46.643783, -95.829318
P: (218) 342-2233
E: sallybells56@yahoo.com
RV: \$30* **PA:** \$15*
TENT: \$20* **PA:** \$10*

I: New country setting, 24 total RV sites, can accommodate any size RV. Park offers rec. hall, campground pub, jukebox, 2 pool tables, 3.2 Beer & set-ups, picnic sites, firewood/camp fires, ATM, and much more! The hall is ideal for family reunions & parties.

D: Located 15 miles from Detroit Lakes and 20 miles from Pelican Rapids. 1 mile south of Vergas on County Road 4. Turn right on Co. Hwy 130.

N: PA is valid Sunday through Thursday. Rates are valid for 1 day. *Rates are for two people, \$5.00 for each additional person. \$3.00 additional charge for A/C and electric heat.



9 KORTE'S CHECKERS WELCOME CAMPGROUND

Welcome MN

601 N. Guide Street, Welcome MN 56181
GPS: 43.675006, -94.615515
P: (507) 728-8811
E: welcomecampground@frontiernet.net
RV: \$40* **PA:** \$20*


I: 44 total full & partial hook-ups RV sites in country setting, 15 50-amp sites, can accommodate RVs up to drive thru 28 x 50 and back in 35 x 50.

D: Located 9 miles west of Fairmont, 60 miles from Albert Lea, 8 hours from Chicago/Rapid City. From I-90, take Exit 93 south. Travel 1/4 mile, campground is on the right.

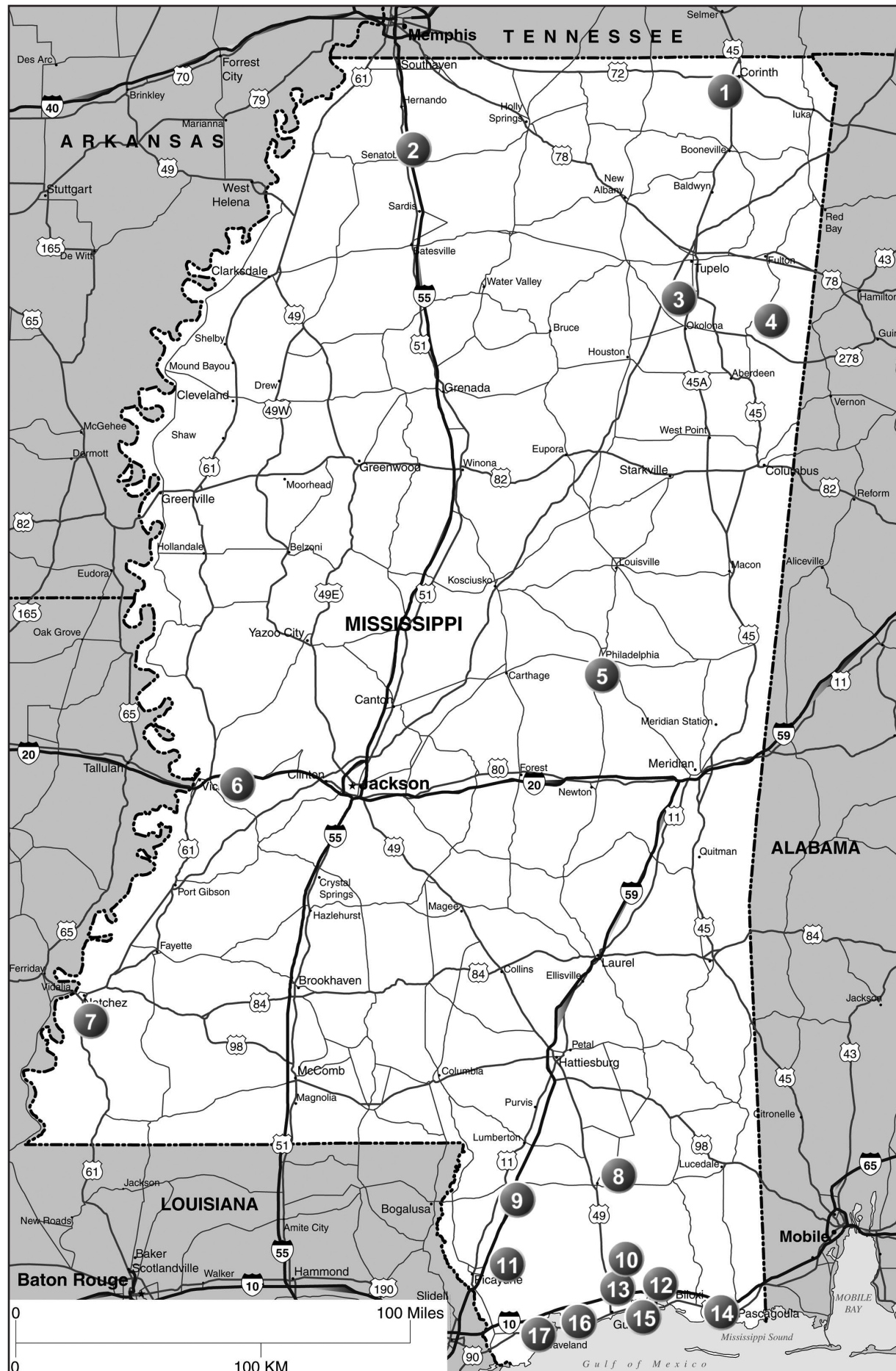
N: Park is open April 1st - September 18th. PA discount is valid for 3 nights. PA discount is not valid during Welcome Days (3rd weekend of July) and July 4th weekend. You must present a valid PA ID card at check-in. Please call to check availability for July and August. Check out is 11:30AM. Pets must be on a leash and cleaned up after. *Rate does not include tax and washer and dryer in unit. \$2.00 additional charge for 50 amp.



Notes:



MISSISSIPPI



MISSISSIPPI

1	Corinth Corinth RV Park Δ	PG. 120	11	Carriere Caesar Oaks Stable and Campground	PG. 120
1.2	Corinth Cross City RV Park	PG. 120	12	Biloxi Martin Lake Resort +	PG. 120
2	Coldwater Memphis South RV Park And Campground	PG. 120	13	Gulfport Campgrounds Of The South	PG. 121
3	Tupelo / Shannon Natchez Trace RV Park	PG. 122	13.2	Gulfport Southern Oaks Mobile Home & RV Community	PG. 121
4	Smithville Smithville Marina Campground	PG. 122	14	Gautier Sioux Bayou Landing RV Park	PG. 120
5	Philadelphia Frog Level RV Park	PG. 121	15	Biloxi Fox's RV Park	PG. 119
6	Vicksburg Clear Creek Campground	PG. 122	15.2	Biloxi Majestic Oaks RV Resort	PG. 119
7	Natchez Plantation Park	PG. 121	16	Long Beach Magic River Campground +	PG. 121
8	Wiggins Magnolia Sands RV Park	PG. 122	16.2	Pass Christian Pass Christian RV Park	PG. 121
9	Poplarville Haas-Cienda Ranch & RV Δ +	PG. 122	17	Bay St Louis Bay St Louis RV Park	PG. 119
10	Saucier Woodland Farm RV Campground	PG. 122	17.2	Bay St Louis Hancock RV Park	PG. 119

ALSO OFFERS: Δ = 50% OFF TENT RATE, + = RENTAL ACCOMMODATIONS (CABINS, HOTEL ROOMS, ETC) DISCOUNTS - SEE PGS 272-280

17 BAY ST LOUIS RV PARK

814 Hwy 90, Bay Saint Louis MS 39520
GPS: 30.315002, -89.35156
P: (228) 467-2080, (228) 216-1544
RV: \$50-55 **PA:** \$25-27.50

I: 60 total RV sites, can accommodate RVs up to 60ft, water, BBQ, fishing, security. Complimentary site seeing tours via airplane available when conditions allow - 2 nights or more.

D: From I-10, take Exit 13. Go south 5 miles to Hwy 90. Then turn left (east), go 1 mile and the RV Park is on the right. Located directly across the street from Hospital and Medical Complex.

N: PA not valid during Cruisin the Coast in October. PA not valid during major holidays. Credit cards accepted. Pets welcome.



Bay Saint Louis MS



17 HANCOCK RV PARK

5450 Hwy 90, Bay St Louis MS 39520
GPS: 30.299587, -89.423949
P: (228) 493-1537, (228) 467-6199
E: kbonano@aol.com
RV: \$40 **PA:** \$20

I: 20 total RV sites, can accommodate any size RV, hard surface sites 40' long with 10x20 patios. Picnic tables at some sites. Fish pond.

D: From Highway 90 East, campground is located 1 mile after Waveland Avenue on the right. From Highway 90 West, campground is located on the left before the 1st traffic light. From I-10, take Exit 13 (Highway 603 Exit). Travel south to Highway 90. Take a right and the campground is located 2 miles west of Super Wal-Mart. On the north side of Hwy 90.

N: Limited sites available. (Please call to check availability.) Self-contained units only. No tent camping.



Bay St Louis MS



15 FOX'S RV PARK

190 B Beauvoir Road, Biloxi MS 39531
GPS: 30.395759, -88.972553
P: (228) 388-2149
RV: \$48.50 **PA:** \$24.25

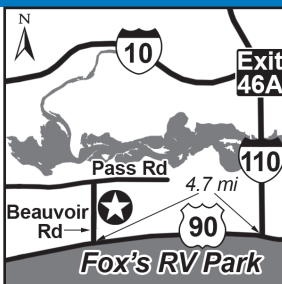
I: 120 total RV sites, can accommodate RV's up to 50ft.

D: Located 10 miles from Gulfport and 50 miles from Mobile, AL. From I-10 take Exit 46 A, and go approximately 3 miles south on I-110 to Hwy. 90 West (towards Biloxi and Gulfport). Go 4.7 miles along Hwy. 90 to Beauvoir Road (note: just past Beauvoir Civil War Museum), and turn right (north) onto Beauvoir Road. Go less than .25 mile to Fox's RV Park is on the right, just before the railroad tracks.

N: PA is not valid during the week of Cruisin The Coast (call for details). Reservations and drive-ups are welcome. PA valid on daily rate only and cannot be combined with another discount or special offer.



Biloxi MS



15 MAJESTIC OAKS RV RESORT

1750 Pass Rd, Biloxi MS 39531
GPS: 30.403132, -88.942064
P: (228) 436-4200
W: www.majesticoaksvr.com
E: majesticoaks@unitedrvresorts.com
RV: \$58.99-68.99* **PA:** \$29.50-34.50*

I: 100 total RV sites, can accommodate RVs up to 40ft, long spacious pull thrus, paved & landscaped spaces, FREE Wi-Fi, FREE Cable TV, 2 cottages, corn hole, business center in clubhouse, on-site propane station, Casino shuttle service, concierge service, special events exclusively for guests.

D: Located 10 miles from Gulfport and 40 miles from Mobile, AL. Majestic Oaks RV Resort in Biloxi is located just a few blocks north of Hwy 90 and Biloxi Beaches, and just blocks away from the MS Coast Coliseum & Convention Center. From I-10, take I-110 South exit to Hwy 90 Biloxi West to Rodenburg. Continue to Pass Road. Left one block. Welcome home to Majestic Oaks RV Resort!

N: Open year round. From October thru April, PA is valid one night Monday thru Thursday. From May thru September, PA is valid 2 nights Monday thru Friday. PA not valid during local events, like Cruising the Coast. Call for details. PA cannot be combined with any other discounts. Pets welcome. No aggressive dog breeds allowed. *Plus tax. Back-in sites: \$58.99 & Pull-Thrus: \$68.99.



Biloxi MS



12 MARTIN LAKE RESORT

14605 Parker Rd, Biloxi MS 39532
GPS: 30.464853, -88.853359
P: (228) 875-9157
W: www.martinlake.com
RV: \$50* **PA:** \$25*

I: 150 total RV sites, paved, can accommodate RVs up to 45ft, ice, propane, putt putt golf, horseshoes, playground, fishing, and security.

D: Located 2 miles from Ocean Springs. 1 mile north of exit 50 off of I-10.

N: From Oct 6 - Oct 13, please call in advance. Credit cards accepted. Pets welcome. *\$2.00 additional for 30 amp and \$4.00 additional per day for 50 amp. service.

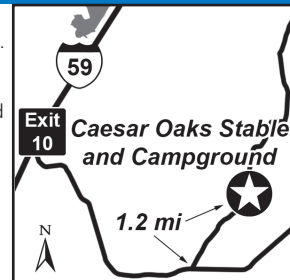
**Biloxi MS****11 CAESAR OAKS STABLE AND CAMPGROUND**

1452 Caesar Rd, Carriere MS 39426
GPS: 30.590445, -89.561679
P: (601) 916-0512
W: http://caesaroaks.com/
RV: \$30-35* **PA:** \$15-17.50*

I: 13 total RV sites, can accommodate any size RV, centuries old Live Oaks, miles of wooded walking trails, fishing pond, dog park. 14 horse stable with round pen. Horse boarding is available. Bring your horses to ride on our trails.

D: Located 6 miles from Picaune. From I-59 exit 10, Carriere, go east on West Union Road to the 4-way stop by Dollar General. Turn left on Caesar Road for 1.2 miles. Campground is on the right. Use second entrance. Call ahead to have someone meet you and escort you to your site.

N: Two nights minimum stay required to receive the PA discount. PA discount is valid for three nights max per month. PA discount does not apply to deluxe RV sites. Reservations are preferred. Reservations accepted by phone or text message. Cash or check only. Pets welcome on leash. *Rates vary based on day of week and type of RV site.

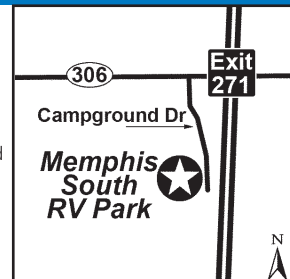
**Carriere MS****2 MEMPHIS SOUTH RV PARK AND CAMPGROUND**

256 Campground Drive, Coldwater MS 38618
GPS: 34.6951, -89.969
P: (662) 622-0056
W: https://memphisouthrvpark.com/
E: info@memphisouthrvpark.com
RV: \$48* **PA:** \$24*

I: Country style with grass and grave, distance between RV's. 82 RV sites. All lots are pull thru. Park offers covered pavilion with BBQ grills, free high speed Wi-Fi, storage facility, pet walk, swimming pool (during summer months), small playground for children (under 10) and more!

D: From Memphis, TN: South on I-55, take Coldwater Exit 271. Turn right off exit ramp onto Hwy 306; turn left into campground drive between BP Gas Station and Subway restaurant. Then drive straight into park entrance. From Jackson, MS: North on I-55, take Coldwater Exit 271. Turn left off exit ramp onto Hwy 306, drive under the overpass and make a left onto the street between BP Gas Station and Subway restaurant. Then drive straight into park entrance.

N: Open Year-round. Two nights minimum stay required (PA is valid on both nights). PA valid for 7 nights max. PA discount is not valid during holidays, special events, and major holidays. Cash payments only. *PA rate plus tax is \$25. Rates are based on 2 people, \$5 additional charge per night per each extra person.

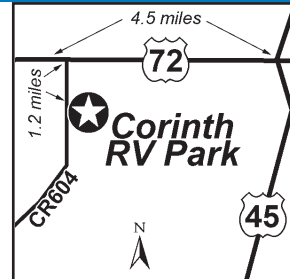
**Coldwater MS****1 CORINTH RV PARK**

314 Cr 604, Corinth MS 38834
GPS: 34.91344, -88.62906
P: (662) 287-8223
RV: \$40 **PA:** \$20
TENT: \$20 **PA:** \$10

I: 31 total full hookup RV sites, can accommodate any size RV.

D: Located 50 miles south of Jackson, TN, 50 miles north of Tupelo, MS, 50 miles west of Florence, AL and 65 miles east of Memphis, TN. From the intersection of US 45 & 72: go west approximately 4.5 miles to CR 604. Turn left (south) onto CR 604, park is 1.2 miles on the left.

N: Open all year! Gray water is not allowed on grass. Dogs must be kept on a short leash and inside of RV and must be picked up after.

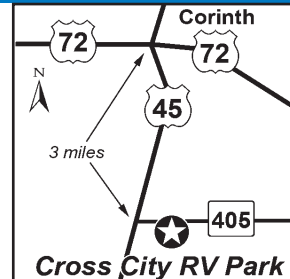
**Corinth MS****1 CROSS CITY RV PARK**

10 CR 405, Corinth MS 38834
GPS: 34.885963, -88.549498
P: (662) 415-0901
E: jimwilkinson@bellsouth.net
RV: \$52-56* **PA:** \$26-28*

I: A peaceful and restful stopover with 15 total RV sites, can accommodate big RV coaches and smaller travel trailers. Washer and dryer available, pavilion. Motorcycle Riders using the Trans-American Trail welcome!

D: NOTE: If using online mapping or GPS device, please use the physical address to locate park. From intersection of U S Highway 45 & 72, go south on Hwy 45 approximately 3 miles to County Road 405, next to King Kars. Turn left (east) onto County Road 405 and go 400 feet to Park entrance on Right.

N: Open all year. Please call for availability. Pets welcome. PA can not be combined with any other discounts. *Taxes Included. 30 Amp Rate: \$52, PA \$26 & 50 Amp Rate: \$56, PA \$28

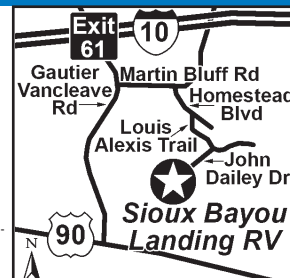
**Corinth MS****14 SIOUX BAYOU LANDING RV PARK**

1221 John Dailey Dr, Gautier MS 39553
GPS: 30.413556, -88.632772
P: (228) 497-2812
W: www.sioxbayoulandingrv.com
E: siouxbayoulanding@gmail.com
RV: \$40* **PA:** \$20*

I: 36 total RV sites, all sites paved w/limestone gravel and feature concrete patios, can accom RVs up to 40ft, fire rings, and Hideaway Bar (open 12PM-7PM every day).

D: From I-10, take Exit 61 and go S 1 mile on Gautier Vancleave Rd. Turn L onto Martin Bluff Rd, & go approx .8 mile. Turn R onto Homestead, and go .2 mile. Turn R onto Louis Alexis Trail, and go .4 mile to John Daily Dr. Follow John Daily Dr. 2 mile to park entrance. From Hwy 90, go N onto Gautier Vancleave Rd, and turn R onto Martin Bluff Rd. Go .8 mile, turn R onto Homestead, and go .2 mile. Turn R onto Louis Alexis Trail, and go .4 mile to John Daily Dr. Follow John Daily Dr. 2 mile to park entrance.

N: PA discount applies to nightly rate only and cannot be combined with another discount or special offer. Reservations and drive-ups welcome. Park Office Hours: 12PM-5PM every day. Pets welcome. Please walk your doggies on a leash under the trees and clean up afterwards. No aggressive breeds, please. *Plus tax.

**Gautier MS**

13 CAMPGROUNDS OF THE SOUTH

10406 Three Rivers Rd, Gulfport MS 39503
GPS: 30.437778, -89.083769
P: (228) 539-2922
W: www.campgroundsofthesouth.com
E: rvpark01@aol.com
RV: \$68* **PA:** \$34*

I: 142 total RV sites, level RV sites with concrete slabs, can accommodate up to 60 ft. RV's, ADA approved shower facility, phone.

D: Located 12 miles from Bay St Louis and Biloxi. Traveling I-10: take EX 34B onto US 49 N to 1st red light, take R at light onto Landon Rd. Go 1/8 mi to next red light, take L at light onto Three Rivers Rd, and go 75 yards to Cora Dr on R. Traveling US 49: Going S, turn L onto Landon Rd. or if going N turn R onto Landon Rd. Go 1/8 mi & turn L onto Three Rivers Rd. Go 1/8 mi, turn L onto Three Rivers Rd, & go 75 yards to Cora Dr on R.

N: Open all year! Reservations are not required (just call ahead). Cash or check only. No tent camping. Pets welcome. No aggressive dog breeds allowed. Limit 2 pets per RV. *Plus tax. Deposit required for Cable TV. Deposit will be refunded upon returning digital Cable TV box.

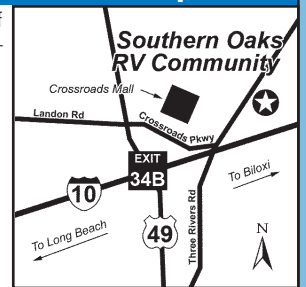
**Gulfport MS****13 SOUTHERN OAKS MOBILE HOME & RV COMMUNITY**

10530 Three Rivers Road, Gulfport MS 39503
GPS: 30.440669, -89.081594
P: (228) 832-5528
E: southernoaksmhmv@att.net
RV: \$40-60* **PA:** \$20-30*

I: Big Rigs Welcome! 70 total RV sites (8 overnight sites), can accommodate any size RV. A concrete drive pad of approximately 65ft with a patio. Large grass lots with approx 16 feet between sites. FREE Wi-Fi, Cable One Television available with Cable Box (details at office), resrooms, modern 24 hour laundry room, walking track.

D: Located 8 miles from Long Beach and 10 miles from Biloxi. From I-10, take Highway 49N. Turn east at Landon Road and go to Three Rivers Road. Go north about 4/10 mile and turn right into Southern Oaks. If you do not see the Southern Oaks Mobile Home & RV Community, then you are not in the right place!

N: PA discount is valid for any three nights. Additional nights available at full price. PA not valid during Cruisin the Coast and other local events (call for details). No vicious dog breeds allowed. *Rates: Back-in site: \$40, PA \$20. Pull thru: \$60, PA \$30.

**Gulfport MS****16 MAGIC RIVER CAMPGROUND**

21263 Tucker Rd (Do not use in GPS), Long Beach MS 39560
GPS: 30.388817, -89.199167
P: (228) 452-4405
W: www.magicrivercampground.com
RV: \$30* **PA:** \$15*

I: 15 total RV sites (3 50-amp sites). Nature trails, fishing pond, FREE WiFi, log cabin for games & cards. Close to casinos & beaches, but far enough away for quietness.

D: IMPORTANT! Please do NOT use address on Tucker Road with GPS. This address will take you to the wrong location. Use the entrance on Bells Ferry Road ONLY. RV entrance is on back side of park on Bell's Ferry Road. From I-10: Take Long Beach Exit 28 S, turn W on 28th St to the resort. 28th St merges into Bells Ferry Rd. Entrance to the resort is on Bells Ferry Rd. From Hwy. 90, take Cleveland Ave., yield to right on Klondyke Rd., follow to 28th St, go left on 28th St and follow to Bell's Ferry Rd. From Hwy. 49, go W on 28th St and follow to Bell's Ferry Rd. Only 4 miles from Mississippi Gulf Coast!

N: Reservations not accepted, drive-up accomm. only. Older RV's must be approved by management. No permanent RV sites. Quiet time 10PM thru 8AM. Cash or Check only. Pets must be on a leash. *Rates for 2 ppl, \$2 for each add'l person. \$3 add'l for 50 amp service. \$1 add'l for sewer.

**Long Beach MS****7 PLANTATION PARK**

1 Frederick Rd, Natchez MS 39120
GPS: 31.486646, -91.367313
P: (601) 442-5222
W: www.plantationrvpark.com
E: backuppark@gmail.com
RV: \$39.96 **PA:** \$19.98

I: 41 total RV sites, can accommodate RV's up to 50ft, beautiful shaded and level RV sites.

D: Just south of Natchez on Hwy 61.

N: PA discount is valid Monday thru Thursday nights only. PA discount is not valid during the month of October. PA discount is not valid during holidays, holiday weekends and during special events. Reservations accepted by phone only. PA does not apply with an online reservation.

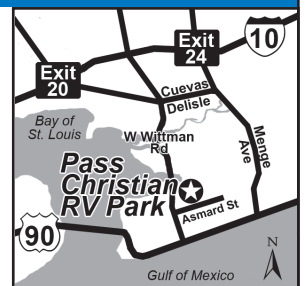
**Natchez MS****16 PASS CHRISTIAN RV PARK**

132 Asmard St, Pass Christian MS 39571
GPS: 30.331918, -89.260731
P: (228) 452-7000
W: www.passrvpark.com
E: passrvpark@gmail.com
RV: \$32* **PA:** \$16*

I: 28 total RV sites, can accommodate RV's up to 70ft.

D: From I-10, take Menge Exit #24 and go S. Turn right onto Cuevas Delisle Rd. Go 1.8 mi and turn left onto W Wittman Rd. Go 2.9 mi and continue onto Henderson Ave for 0.8 mi. Turn left onto Asmard St, and park will be on the left 0.1 mi 132 Asmard St Pass Christian, MS 39571.

N: PA is not valid during holidays and special local events (Cruisin The Coast, Bike Week, Mardi Gras, etc - call for details). Reservations and drive-ups welcome. Monthly rate is available, please call for details. Credit card required to reserve site. Credit cards accepted. Pets welcome. *Rates are for 2 people, \$2 for each add'l person. RV and Boat storage is in separate area for \$5 per day.

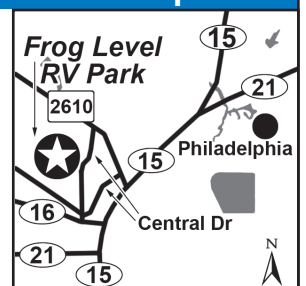
**Pass Christian MS****5 FROG LEVEL RV PARK**

1532 Hwy 16 W, Philadelphia MS 39350
GPS: 32.759676, -89.150175
P: (601) 650-0044
RV: \$25* **PA:** \$12.50*

I: 52 total RV sites (all concrete pull-throughs), can accommodate any size RV. Meeting room, phone jacks.

D: Head west on Hwy 16 toward Carthage. We are located on the right behind the shell station.

N: P.A. discount is not valid Saturday, Sunday and Friday nights. P.A. discount is not valid during holidays and the month of July. P.A. discount is valid for 2 nights, \$17.00 for each night thereafter. If using P.A. discount, cash only, please. All pets must be kept on leashes. *Plus tax.

**Philadelphia MS**

9 HAAS-CIENDA RANCH & RV

38 Haas Cienda Lane, Poplarville MS 39470
GPS: 30.828129, -89.517794
P: (601) 795-2747
E: haasciendaranch@bellsouth.net
RV: \$45* **PA:** \$22.50*
TENT: \$15* **PA:** \$7.50*



I: 40 total RV sites, 65x30 sites. Band stand & primitive camping. Local golf courses. Golf Club Card welcome. Bicycling Trails available. Cabins available.

D: Located 60 miles from Gulfport, MS and 60 miles from New Orleans. From I-59 take exit 27 at the top of the ramp, follow signs. Go about 1-1/2 miles and turn right on Barlow Lane. Go about 1/4 mile and turn left into ranch, look for the signs.

N: P.A. discount is valid for 2 nights only. Pets welcome, but must be kept on a leash and cleaned up after. *Plus tax.

Poplarville MS**10 WOODLAND FARM RV CAMPGROUND**

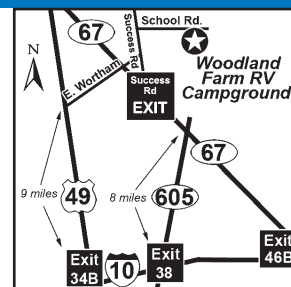
12143 School Road, Saucier MS 39574
GPS: 30.610706, -89.047653
P: (251) 379-8224, (228) 669-0029
W: www.dabbsfarm.com
E: tdabbs@moodyelectric.net
RV: \$40 **PA:** \$20



I: 6 total RV sites. Can accommodate any size RV, FREE WiFi, gravel sites.

D: Located 12 miles from Gulfport and Biloxi. From I-10 go North on either Hwy 605 (Exit 38) or Hwy 67 (Exit 46). 2 miles past the junction of these two roads, turn right on Success Rd. Go 2 miles North and turn right on School Rd. Park is 0.7 miles on right. From N Hwy 49: Turn onto Hwy 67 South, go 6.7 miles and turn left on E Wortham Rd then left on Success Rd. Head 1 1/2 miles to School Rd. Call us if you have any questions.

N: Adults only (2 per unit). Reservation required. P.A. discount is valid for a 3 night MINIMUM and MAXIMUM of 1 week. NO RESTROOMS OR SHOWERS. Dogs welcome, (Inquire about pet restrictions).

Saucier MS**4 SMITHVILLE MARINA CAMPGROUND**

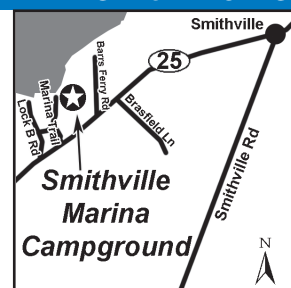
60036 Marina Trail, Smithville MS 38870
GPS: 34.064234, -88.416549
P: (662) 651-4334
W: www.smithvillemarina.net
E: smithvillemarina@yahoo.com
RV: \$40* **PA:** \$20*



I: 11 total RV sites, can accommodate any size RV, FREE Wi-Fi & Cable TV, water. Located on the national Bike Trail.

D: Located 1 mi from Smithville and 7 miles from Amory. Located on Hwy 25 North, turn onto Marina Trail and park is at the end of the road (just south of Smithville).

N: Open year-round. PA is valid for 3 nights. Reservations preferred. *Rates are for 2 people, \$2.00 for each add'l person.

Smithville MS**3 NATCHEZ TRACE RV PARK**

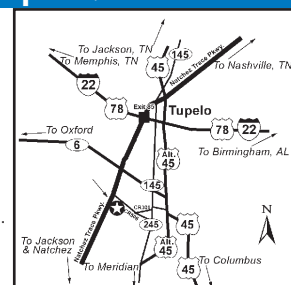
189 Cr 506, Tupelo / Shannon MS 38868
GPS: 34.14606, -88.81811
P: (662) 767-8609
W: http://natcheztracervpark.com/
E: wez@dixieconnect.com
RV: \$30* **PA:** \$15*



I: Big rigs are welcome. 32 sites, 21 pull thrus, can accommodate RVs up to 80ft. Restaurant adjacent, phone, pavilion, weekly/monthly rates available.

D: Tupelo, MS is 7.5 miles away. From I-22/Hwy. 78, take Exit #85, the Natchez Trace Parkway south, 14 miles to Mile Marker 251.5 (Pontocola Rd. CR 506). OR From Hwy. 245 and CR 506, west 7.4 miles.

N: Discount is not valid March thru November. Drive up accommodations only (no reservations - please call ahead to check availability). PA discount is valid for one night. All major holidays are excluded. No credit cards. All pets must be leashed. *Rates are based on two people, \$2.00 for each additional person. \$2.00 extra for sewer and \$2.00 extra for 50 amp service. Tax included.

Tupelo / Shannon MS**6 CLEAR CREEK CAMPGROUND**

415 Tiffentown Rd, Vicksburg MS 39183
GPS: 32.35704, -90.733249
P: (601) 636-9828
RV: \$26.76* **PA:** \$13.38*



I: 30 total RV sites, can accommodate RVs up to 40ft. Located directly next door to 24 hour convenience store/gas station with a Subway Sandwich shop.

D: Located 6 miles from Vicksburg. From I-20, take Exit 11 and go north. The park is located on the north west corner of the exit, next to Bovina Texaco.

N: No reservations. Drive up accommodations only. PA discount is valid for one night max. PA discount cannot be combined with another discounted rate or special offer. Check-in at office M-T 8AM-5PM and F 8AM-12PM. Check-in after office hours available at the Bovina Fuel Stop next door. No trailers manufactured before 2005. Credit cards accepted. Pets welcome. *Rates include tax.

Vicksburg MS**8 MAGNOLIA SANDS RV PARK**

1127 Hwy 29, Wiggins MS 39577
GPS: 30.918081, -89.077922
P: (601) 928-3800
W: www.magnoliasandsrvpark.com
RV: \$24-26* **PA:** \$12-13*



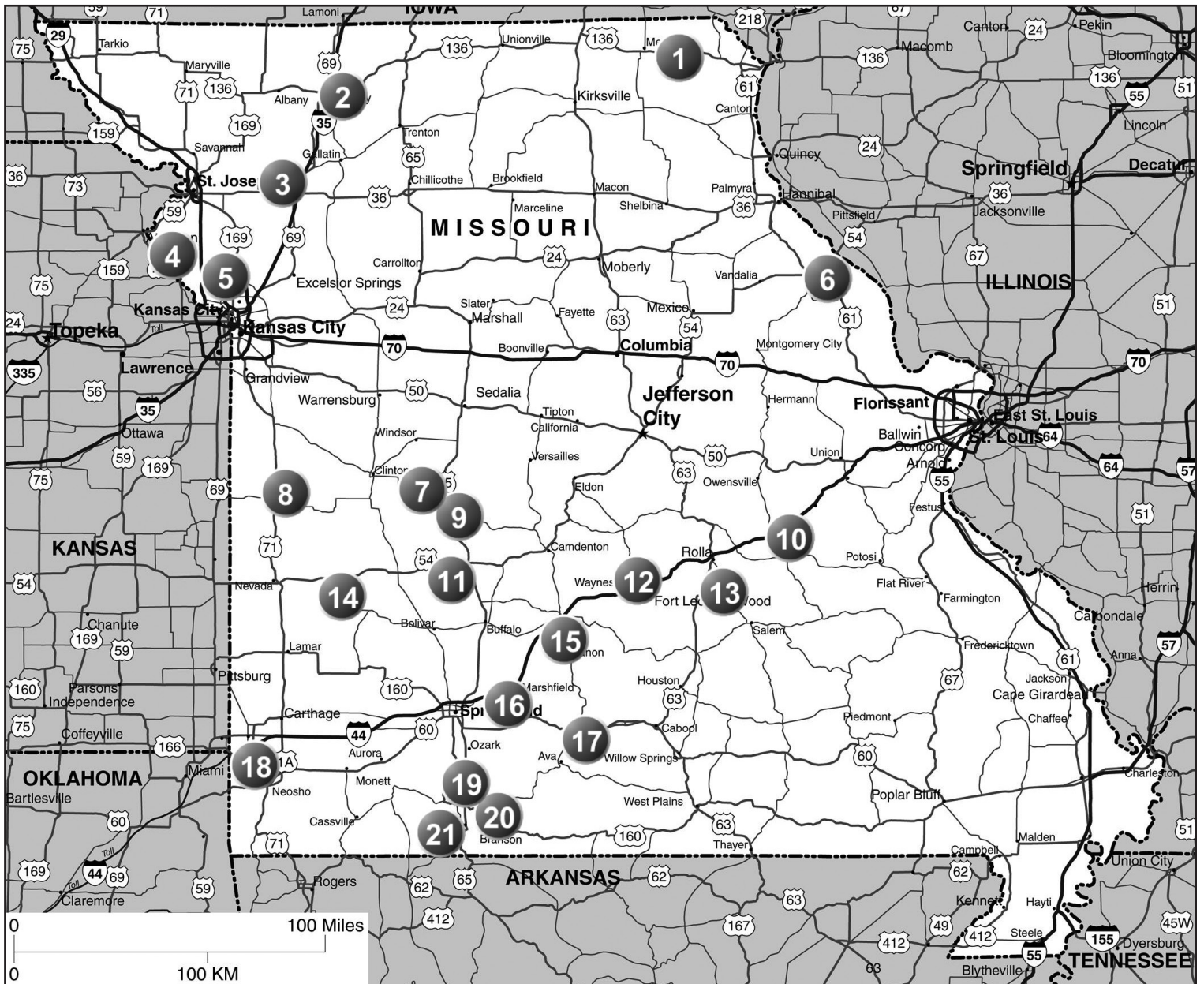
I: 20 total RV sites, 2 pull thrus, concrete pads (approx 45ft), clean private bathrooms (with showers).

D: Located 5 miles northeast on Hwy 29 from Wiggins in the edge of Perry County. Located five miles north of Flint Creek Water Park and 35 miles from Hattiesburg.

N: PA is valid Monday thru Thursday only. PA is valid for 2 nights max. PA not valid during holidays. Please call prior to arrival to check availability. CASH ONLY. Pets must be kept on leash. *Rates: \$24 for 30-amp and \$26 for 50-amp.

Wiggins MS

MISSOURI



1	Arbela The Catfish Place Campground +	PG. 124	13	Rolla Haven Hollow RV Park	PG. 127
2	Bethany Quail Ridge Campground	PG. 124	14	El Dorado Springs Countryside Campground Δ	PG. 125
3	Maysville Pony Express RV Park LLC	PG. 126	15	Phillipsburg Rustic Trails RV Park	PG. 127
4	Rushville Covenant Cove RV Resort	PG. 127	16	Strafford Rustic Meadows RV Park	PG. 128
5	Kc-Platte City Basswood Country RV Resort	PG. 126	17	Mansfield Laura Ingalls Wilder RV Park & Campground	PG. 126
6	Bowling Green Cozy C RV Campground, LLC	PG. 124	18	Joplin Big Shoal RV Country	PG. 126
7	Clinton / Tightwad Hickory Hollow Resort +	PG. 125	18.2	Joplin Downstream RV Park	PG. 126
8	Butler Show Me Rest RV Park	PG. 125	19	Highlandville Hwy 160 RV Park, LLC	PG. 125
9	Warsaw Bright Paradise by the Lakes +	PG. 128	20	Forsyth Bar B RV Park	PG. 125
10	Cuba Meramec Valley Campground & RV Park	PG. 125	21	Branson Branson Musicland Kampground	PG. 124
10.2	Steelville Candy Cane RV Park & Campground	PG. 128	21.2	Branson Branson's Ozark Country Campground	PG. 124
11	Pittsburg The Outpost	PG. 127	21.3	Branson Pea Patch RV Park	PG. 124
11.2	Wheatland Sidetrack RV Park	PG. 128	21.4	Kimberling City Port Of Kimberling Marina & Resort Δ +	PG. 126
12	Richland Gasconade Hills Resort	PG. 127	21.5	Reeds Spring Aunts Creek RV Park	PG. 127
12.2	Waynesville Ruby's Landing River Resort	PG. 128			

ALSO OFFERS: Δ = 50% OFF TENT RATE, +=RENTAL ACCOMMODATIONS (CABINS, HOTEL ROOMS, ETC) DISCOUNTS - SEE PGS 272-280

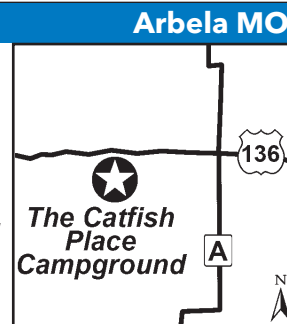
1 THE CATFISH PLACE CAMPGROUND

26410 US Hwy 136, Arbela MO 63432
GPS: 40.454153, -92.032667
P: (660) 945-3917, (660) 945-3895
E: tbyers@nemr.net
RV: \$28* **PA:** \$14*

I: 89 total RV sites, accommodating any size RV. Park offers 5 comfort stations, pay fishing lake, paddle boats, arcade, fitness center, ice, propane, package liquor, cabins to rent, basketball, planned activities and more!

D: Located seven miles east of Memphis, MO and 17 miles west of Kahoka, MO. Located on Hwy 136 just 1/4 mile west of County Road A, on the south side of the road. 30 miles west of Keokuk, Iowa or 7 miles east of Memphis, MO. on Hwy. 136.

N: PA is valid for 1 night. Please see management for discounts on longer stays. Discount not valid during July 4th week and all holiday weekends. No discounts on tent sites. *Prices are subject to change. Rates are for 2 adults and 2 children, \$2.00 charge for each additional person. Children 12 and under free. \$2.00 additional charge for 50 amp service.

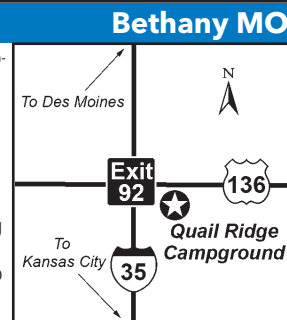
**2 QUAIL RIDGE CAMPGROUND**

4122 Miller St, Bethany MO 64424
GPS: 40.26429, -94.00981
P: (816) 604-8747
W: www.quailridgepark.com
E: quailridgecamping@gmail.com
RV: \$30 **PA:** \$15

I: 10 total RV sites, can accommodate RVs up to 42ft. Campsites are all concrete, large shade trees, nearby shopping and just 50 yards from Taco Bell and Subway, and 200 yards from McDonald's.

D: Located 90 miles from Kansas City, MO and Des Moines, IA. Take Exit 92 off of I-35. Turn heading East on Hwy 136. Immediately turn South into the McDonalds/Sinclair entrance and head towards the United Country office. The Campground sits directly behind United Country Real Estate & Taco Bell.

N: Open year round! PA is not valid during Turkey Hunting Season (April 18th thru May 8th) and Deer Hunting Season (November 12th-27th). PA discount is valid for 2 nights max. Reservations not accepted, drive-up accommodations only. Sites are given on a first come, first served basis. Cash, check or Venmo accepted. Venmo info: @QRCampground. Pets welcome. *Rates are for 2 people, \$2 for each additional person.

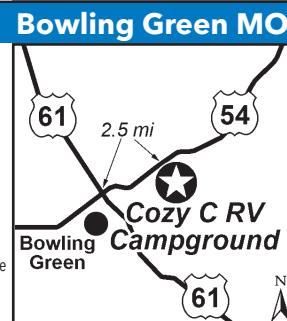
**6 COZY C RV CAMPGROUND, LLC**

16733 Highway 54, Bowling Green MO 63334
GPS: 39.37291, -91.16341
P: (573) 324-3055
W: www.cozyccampground.com
E: cozyccampground@gmail.com
RV: \$45* **PA:** \$22.50*

I: 45 RV sites. All sites have FHU, grass lots w/gravel roadways. Sites are 25' wide & allow plenty of room for slide-outs, total length including vehicle cannot exceed 60ft, fire ring area, dog park. 19 hole mini-golf. Bathrooms/showers/toilets are limited time use.

D: Attn: Do not use GPS device for directions. Call if you have questions. Located 25mi S of Hannibal, MO & 90mi N of St. Louis. Park located on US54 between Bowling Green & Louisiana, MO. To get to us, at intersection of US 54 & US 61, go E for 2 1/2 mi. Park is immediately off US54.

N: Open year round, limited facilities Nov 1-April 1 (water is turned off). PA is valid Mon-Thurs.; valid for 2 nights max. Not valid during Holidays, holiday weekend, special events, or w/other discounts. Must be in before 5PM; check in time 1PM, check out time is 12PM. No credit cards. Pets welcome on leash. No pitbulls, no tie outs. Children under 12 are not to walk dogs/pets. *Rate is for up to 4 people in unit & RVs up to 40ft, \$2 per add'l foot of RV & \$5 each add'l person. \$5 for 50 amp service.

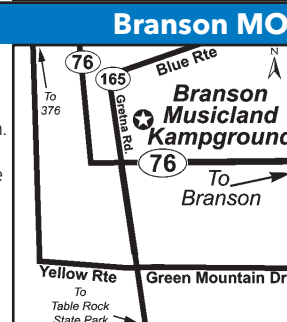
**21 BRANSON MUSICLAND KAMPGROUND**

116 Gretna Road, Branson MO 65616
GPS: 36.639466, -93.281242
P: (417) 334-0848
W: www.musiclandkampground.com
E: stay@musiclandkampground.com
RV: \$43.96-49.96* **PA:** \$21.98-24.98*

I: 100 total RV sites, can accommodate RV's up to 35ft, paved streets.

D: From Jct. of US-65 to Hwy. 248 (red route), and go W approx. 2 miles on Hwy. 248 until it turns into Gretna Rd (blue route). Stay on Gretna Rd until you see campground which will be on your left just before The Titanic Museum.

N: Open March thru December. PA is not valid May thru December. Three nights minimum stay required to receive discount (all 3 will be at PA rate). PA discount is valid for 7 nights maximum. Reservations accepted 3 days prior to arrival only. PA cannot be combined with any other discounts/special offers. No tent camping. *Plus tax. Rates are for two people. \$3+tax for each additional person per day (12+ yrs old). Rates are subject to change at any time. Rates: Water + Electric \$43.95, PA \$21.98. Full hookups w/30 amps \$49.95, PA \$24.98. \$10.00 add'l charge for 50 Amp.

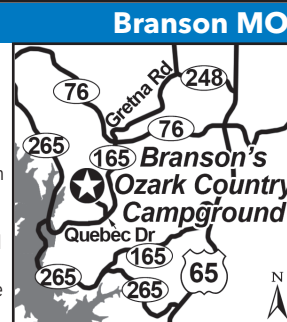
**21 BRANSON'S OZARK COUNTRY CAMPGROUND**

679 Quebec Dr, Branson MO 65616
GPS: 36.613807, -93.28695
P: (417) 334-4681, (800) 968-1300
W: www.bransoncampground.com
E: brncampground@workforcehousingllc.com
RV: \$50* **PA:** \$25*

I: 49 RV sites, accommodates RVs up to 45ft. Big rig friendly. Park offers sewer, water, free cable, free WiFi at site & more!

D: NOTE: DO NOT take Fall Creek Rd. From the north: off 65 south, turn right on Hwy 248. That becomes Gretna Rd at 2nd red light. Continue straight on Gretna Rd. Cross over Hwy 76, and it becomes Hwy 165. Go 2.5 miles to Quebec Dr, turn right and go 6/10 miles. From the south: Off 65 north, turn left on Hwy 265 follow to Hwy 165 turn left, follow across dam to light. Turn right. Go north two miles, turn left at our sign on left. Go 6/10 miles.

N: PA discount valid Sun - Thurs only. PA discount valid for 4 nights max. PA discount not valid during holidays and holiday weekends. PA not valid on the 4 Premium Sites. Please call in advance to check availability (reservations are preferred). No Tents. *Rates are for 2 people, \$3 for each add'l person (no add'l charge for minor children). Price subject to change without notice.

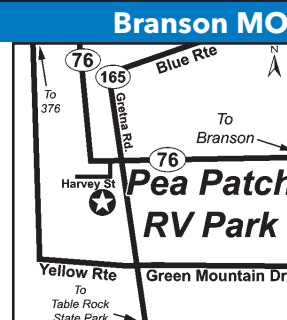
**21 PEA PATCH RV PARK**

3330 West Harvey Lane, Branson MO 65616
GPS: 36.636817, -93.2837
P: (417) 335-3958
W: www.peapatchrvpark.com
E: peapatchrvpark@suddenlinkmail.com
RV: \$39.96-44.96* **PA:** \$19.98-22.48*

I: Every site has full service including free Wi-Fi. Can accommodate up to 70' rig combinations. Park offers pull-thrus and back-ins of all sizes, all electric capacities, and sewer connections. Park has two restaurants that border the property.

D: Located 35 miles from Springfield. From the intersection of Hwy 76 and Gretna Road (where Titanic is). Go West on 76 past Ruby Tuesday to W. Harvey Lane, then left on W. Harvey Lane to RV Park. We are directly behind Ripley's Believe It or Not.

N: Open year round! PA is not valid May thru October. PA valid for 5 nights max. PA is not valid during holiday weekends. *Rate is based on two adults, \$3.00 additional charge per day for each extra adult.



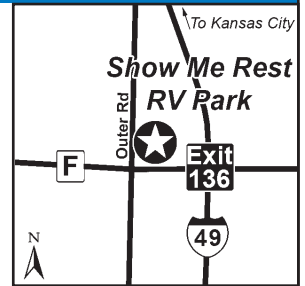
8 SHOW ME REST RV PARK

7045 NE Business 49, Butler MO 64730
GPS: 38.322614, -94.34546
P: (816) 835-6093
W: www.showmerestrvpark.com
RV: \$40* **PA:** \$20*

I: Quick and Easy on and off access to I-49. 19 total RV sites, can accommodate RV's 40ft+, 20/50 amp, 30 amp adaptors are available.

D: Easy on and off I-49! Located one hour south of Kansas City, MO at I-49 Exit 136. Turn west at the top of the exit ramp, proceed to the 4-way stop, turn right and the first driveway on the right is the park entrance.

N: Open year round! PA discount is valid for one night. Reservations and drive-ups welcome. Check-in 2PM, Check-out 12PM. *Additional charge for more than 4 adults and 2 vehicles in a site, or for over-night guests. Additional charge to use credit card.

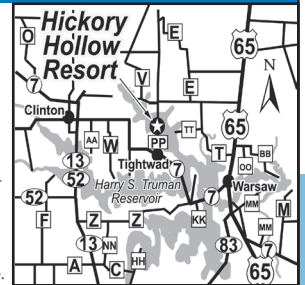
**Butler MO****7 HICKORY HOLLOW RESORT**

158 SE Hwy PP, Clinton / Tightwad MO 64735
GPS: 38.335677, -93.544077
P: (660) 477-3413
W: www.hickoryhollowresort.com
E: hickoryhollowresort@yahoo.com
RV: \$30* **PA:** \$15*

I: 86 RV sites, accomm. up to 50ft RVs. Resort offers lighted fish cleaning station and cabin rentals available.

D: From KC, HWY 71 SE to Harrisonville then Hwy #7 SE to Tightwad, L on Hwy PP N for 1 mi. From St Louis: I-70 W to Hwy 65 S to Hwy C-W 14 mi, to Hwy PP S 3 mi. From Springfield MO: Hwy 65 N to Warsaw, L on Hwy 7 W 14 mi to Tightwad, turn R on Hwy PP N 1 mi. From OK: Hwy 13 N to Clinton. Take a R on Hwy 7. Go 14 mi to Hwy PP N. 1.5 mi on R.

N: Closed Nov 15 - Mar 15. SELF CONTAINED UNITS ONLY. PA is valid Mon - Thur, and is valid for 2 nights, 20% discount thereafter excluding wknds before Labor Day and holidays. PA is not valid on holidays. CASH ONLY. Check-in 2PM, and no check-ins after dark. If office is closed, please call (660) 477-3413 or use intercom to call for help. Pets must be kept on a 6' leash at all times. They poop you scoop and put in the dumpster, not the waste baskets. No Pit Bulls, Rottweilers, Mastiffs, Chows, Wolf Breed, or any other aggressive dogs or other animals. *\$3 addl for 50-amp.

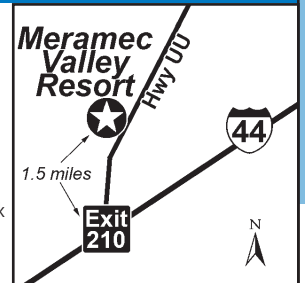
**Clinton / Tightwad MO****10 MERAMEC VALLEY RESORT**

1360 Hwy Uu, Cuba MO 65453
GPS: 38.110538, -91.359066
P: (573) 885-2541
W: www.meramecvalleycampground.com
E: meramecvalley@gmail.com
RV: \$41-43* **PA:** \$20.50-21.50*

I: 245 total RV sites. Can accommodate RVs up to 40ft. Cable TV, Wi-Fi, clubhouse, BBQ, game room, fire rings, phone, store, ice, gas, restaurant, recycling, security, chapel service, mini-golf, canoeing, biking, hiking, nature watching, pool table, tennis courts, volleyball. Float trip, canoe or rafts, many outdoor games and paddle boats.

D: Located 2 miles east of Cuba, MO, and 70 miles west of St. Louis, MO. From I-44 take exit 210. Turn north and follow Hwy UU for 1.5 miles.

N: Open year-round! PA is valid Mon thru Thurs. PA is valid for 2 nights max per visit. PA not valid during holidays and special event weekends. Must show current proof of membership upon check-in. Preferred 1 week cancellation. No discounts on tent sites. *Rates are for up to 4 people per site. Water/Electric: \$41, PA \$20.50. Full Hookups: \$43, PA \$21.50.

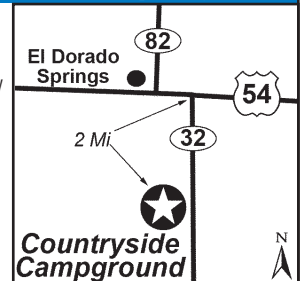
**Cuba MO****14 COUNTRYSIDE CAMPGROUND**

6477 S Hwy 32, El Dorado Springs MO 64744
GPS: 37.814575, -94.01551
P: (417) 808-0198
E: kimmiern77@hotmail.com
RV: \$25* **PA:** \$12.50*
TENT: \$10* **PA:** \$5*

I: 20 total RV sites (10 pull-thrus), can accommodate any size RV. Park offers comfort station, pop machine, and more!

D: Located 4 miles from El Dorado Springs, MO and 17 miles from Stockton, MO. From intersection Hwy 32 and Hwy 54: Go south on Hwy 32 for 4 miles. Campground is on left side of road after you pass Hwy U and bridge. There will be a brick house on site.

N: P.A. discount is valid for 2 nights, Monday thru Thursday only. PA discount not valid on holiday weekends. Quiet time after 10:30 pm. Not responsible for accidents or damage to property. No drugs. Pets must be on leash, no aggressive breeds.

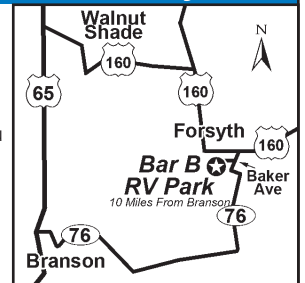
**El Dorado Springs MO****20 BAR B RV PARK**

226 Baker Ave, Forsyth MO 65653
GPS: 36.678276, -93.10185
P: (417) 546-4222
W: www.barbrvpark.com
E: barbrv@outlook.com
RV: \$20 **PA:** \$10

I: 35 total RV sites, can accommodate RV's up to 45ft., TV room, phone, ice cream and candy sales, covered pavilion, and fire wood (\$).

D: Located 10 miles from Branson. From Springfield MO. Go 65 south to HWY 160 exit (Forsyth Reedspring exit), turn left stay on HWY 160 through Forsyth. At a 3 way stop turn right onto HW76 directly after you cross the bridge over lake Taneycomo. Look for 2nd drive on the right up Baker ave, you will see park on the right. From Branson: take HWY 76 towards Forsyth approx. 12 miles. Look for 2nd drive, (Baker Ave.) before bridge turn left.

N: Open year-round. PA is valid for one night.

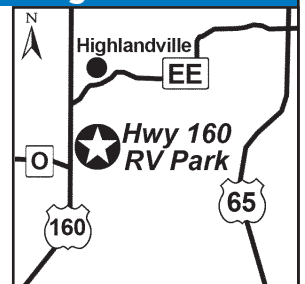
**Forsyth MO****19 HWY 160 RV PARK, LLC**

8180 Hwy 160 S, Highlandville MO 65669
GPS: 36.919753, -93.284298
P: (417) 443-5000
E: hwy160rvpark@gmail.com
RV: \$25 **PA:** \$12.50

I: 18 total RV sites (12 pull-thru, 11 with 30 amp and 3 with 30/50 amp service), can accommodate RV's up to 40ft.

D: Located half way between Branson (15 miles) and Springfield (15 miles) on Hwy. 160. Located 2 miles south of EE and Hwy. 160 intersection, on the east side of Hwy 160.

N: P.A. discount is valid for one week. No long term camping.

**Highlandville MO**

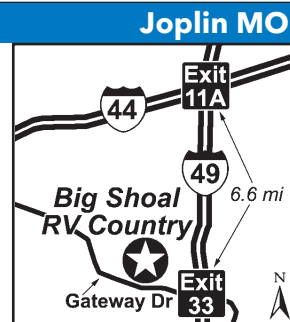
18 BIG SHOAL RV COUNTRY

6821 Gateway Dr, Joplin MO 64804
GPS: 36.970848, -94.432877
P: (417) 438-3003
W: www.bigshoal.com
RV: \$50 **PA:** \$25

I: 81 total RV sites, can accommodate RVs up to 42ft. Our 84-acre park features paved roads and spacious, full hookup sites with large concrete pads and patios. FREE unlimited WiFi, Satellite friendly unobstructed view of the southern sky, propane refill station, RV Repair and Detail shop, visitor/guest mail accepted, and catch & release fishing in 10-acre stocked lake.

D: Traveling West: Take I-44 west toward Joplin. Merge onto I-498/US-71 S via Exit 11 toward Neosho/Fort Smith. Take the Gateway Dr/I-49 Bus Loop/MO-175 exit, Exit 33. Turn right onto Gateway Dr/Bus loop N. Traveling East: Take I-44 east toward Joplin. Merge onto I-49 S/US-71 S via Exit 11A toward Neosho/Fort Smith. Take the Gateway Dr/I-49 Bus Loop/MO-175 exit, Exit 33. Turn right onto Gateway Dr/Bus Loop N.

N: Open year-round! PA is valid for 3 nights max. PA cannot be combined with another discount or special offer. *Rates are for up to 2 adults and 4 children. \$8 per extra adult and \$6 per extra child.

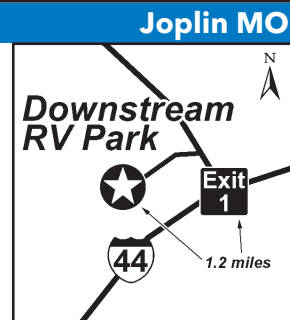
**18 DOWNSTREAM RV PARK**

4777 Downstream Blvd, Joplin MO 64804
GPS: 37.001609, -94.616901
P: (417) 626-6750
W: www.downstreamcasino.com
RV: \$30 **PA:** \$15

I: 40 total RV sites, can accommodate RV's up to 40ft. Shuttle bus service is available to take you to and from Downstream Casino Resort.

D: Downstream RV Park is located at the round-about just off of Interstate 44, exit 1 at the Missouri/Oklahoma border.

N: Open year round! PA is valid for 2 weeks max. PA not valid during summer concerts (call for details). Reservations and drive-ups welcome. Must mention PA at time of reservation. No water available from November through April.

**5 BASSWOOD COUNTRY RV RESORT**

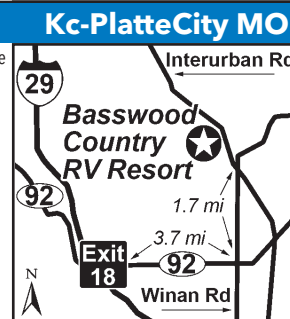
15880 Interurban Rd, Kc-PlatteCity MO 64079
GPS: 39.381551, -94.698308
P: (816) 858-5556, (800) 242-2775
W: www.basswoodresort.com
E: info@basswoodresort.com
RV: \$70* **PA:** \$35*

I: 155 total RV sites, all have 30 or 50 amp electric, full hookup and cable. 45 pull thru sites. Big Rigs welcome. Free WiFi, outdoor pool, five spring-fed, stocked, fishing lakes - no license required, wooded walking trails, store, two playgrounds, bouncing pillow, pickleball, & more!

D: I-29 to 92 Hwy at Platte City (N of KCI Airport) (Exit 18), E on 92 Hwy for 3.7 mi, N on Winan Rd (1.7 mi) to Interurban Rd, turn L, 1 block, entrance on L.

N: Open year round. 2 nights minimum stay required to receive discount. PA valid 2 nights per stay. PA valid Sun thru Thurs. PA not valid for rallies or tent area. PA not valid during holiday & special event weekends. PA valid in certain areas only. Give PA ID number with reservation. Reservations accepted & require a credit card. If you do not cancel 1 week in advance or do not show up, there will be a charge for 1 night. Pets welcome, must be leashed.

*Plus tax. Rates are based on 2 people per rig, \$5 each add'l person.

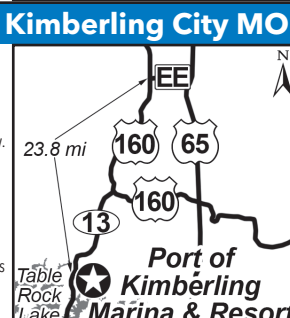
**21 PORT OF KIMBERLING MARINA & RESORT**

72 Marina Way, Kimberling City MO 65686
GPS: 36.635081, -93.41524
P: (417) 739-3883, (800) 439-3500
W: www.mypok.com
E: campground@mypok.com
RV: \$30-65* **PA:** \$15-32.50*
TENT: \$30* **PA:** \$15*

I: 172 total RV sites, can accommodate RVs up to 45ft. Cabins, waterfront on Table Rock Lake. Resort offers marina, boat rentals, floating restaurant, shaded waterfront sites, paved roads, pickleball court, and more! Scenic and quiet near Branson and Eureka Springs-avoid Branson traffic.

D: From Springfield: Take Highway 65 South to Exit EE (Highlandville). Go 3 miles to Highway 160/13 South to Kimberling City. Entrance road located just north of bridge across Table Rock Lake. Taking a left onto Kimberling Blvd, 2 blocks to Marina Way go right.

N: PA discount is valid Sun thru Thurs nights only. PA not valid holidays, holiday weekends and during special events (call for details). PA applies to campsites & RV sites only. PA not valid with any other discounts. PA ID card must be presented at check in to receive discount. *Rates will vary based on time of year, type of site and occupancy. Rates are subject to change. Plus tax. Rates are for 2 people. \$4.00 additional for each extra person (children under 16 are free, up to 6 maximum on a site).

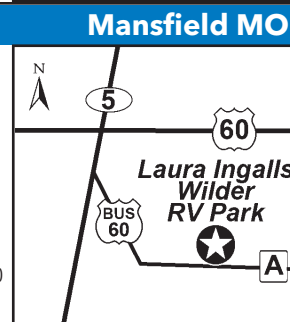
**17 LAURA INGALLS WILDER RV PARK & CAMPGROUND**

2991 Hwy A, Mansfield MO 65704
GPS: 37.1111, -92.5841
P: (417) 924-1303, (417) 554-1302
W: www.lauraingallswilderrvpark.com
E: cherylcameron@aol.com
RV: \$30-50* **PA:** \$15-25*

I: 20 total RV sites, 12 (30 amp) full hookup back ins, 2 (30/50 amp) full hookup back ins, 6 (30/50 amp) full hookup pull thrus, accomm. RVs up to 70', 30/50 amp back ins, 50 amp pull thrus, free WiFi (limited), fishing pond, gazebo w/ charcoal grill, creek & free access to a natural cave.

D: From Hwy 60 W, take N 5 EXIT (Hartville/Mansfield), turn L, go to stop sign, turn L, go 1 mile to park on left. Traveling Hwy 60 E, take S 5 EXIT (Ava/Mansfield) turn R, go to 4 way stop, turn L, go 2 miles to park on left.

N: Open year-round! PA valid one night only. No PA tent camping. Non vicious dogs are welcome, but must be on a leash and picked up after. *Rates: \$30 (30 amp B/I or P/T up to 38'), PA: \$15. \$40 (30 amp B/I or P/T over 38'), PA: \$20. \$50 (50 amp B/I or P/T over 38'), PA: \$25. If your RV has a 50 amp cord you will be charged for 50 amp service. Rates are for up to 4 people. \$5 per extra person over 4.

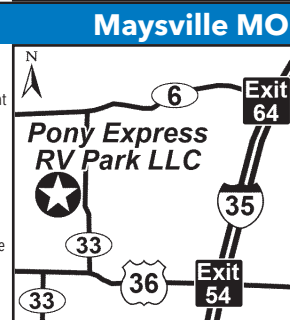
**3 PONY EXPRESS RV PARK LLC**

4469 S Hwy 33, Maysville MO 64469
GPS: 39.841229, -94.362508
P: (816) 449-2039
W: www.ponyexpressrvparkmissouri.com/
E: pex2019@yahoo.com
RV: \$38.50* **PA:** \$19.25*

I: 60 total RV sites, accomm any size RV, horseshoes, canoeing, propane & restaurant. Beautiful park-like setting w/large shade trees, hiking trails & two 4-acre fishing ponds. Cafe & pizzeria! See menu on website. Delivery to campsite available! Large Rec Room w/pool table, ping pong, darts, big screen TV & full kitchen available for use & special event rental. "Starlit Stage" located at bottom of a natural amphitheater avail to rent for concerts, weddings, etc. Golf carts & well-behaved pets welcome.

D: Located on W side of Hwy 33, 6 miles N of Hwy 36. (Approx one hour N of Kansas City, 30 miles E of St. Joseph - origination point of the Pony Express Route & 26 miles W of Hamilton, known as "Quilt Town USA"). Look for white fence & large sign.

N: Open year round! PA valid Sun thru Tues nights only. PA valid for 1 night max. PA not valid during holidays & holiday weekends. Reservations suggested. No discounts for Cabin, tent or monthly sites (call for details on monthly sites). *Plus tax. Rates are for 2 adults. \$3 per add'l adult/per night.



15 RUSTIC TRAILS RV PARK

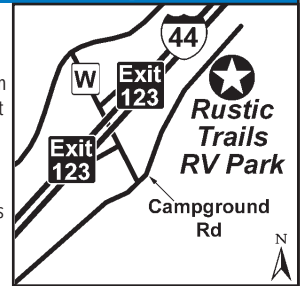
18376 Campground Rd, Phillipsburg MO 65722
GPS: 37.601889, -92.708814
P: (417) 532-3422
W: www.rustictrailsvrpark.com
E: rusticwoodsvr@yahoo.com
RV: \$50 **PA:** \$25



I: Formerly Happy Trails RV Park. 40 total RV sites and can accommodate RVs up to 77ft. Park also offers: WiFi hotspot in the rec barn, tent sites, and nature watching.

D: Located 7 miles from Lebanon, MO and 25 miles from Marshfield, MO. From I-44, take Exit 123. From Westbound I-44 turn left at the off ramp. From Eastbound I-44 turn right at the off ramp. Then turn left at Campground Rd. Pass Boat Town Brewery and RV Center. The entrance is on the right in about 1/4 mile.

N: Open year-round! Reservations by phone only. Reservations accepted only on the day of arrival after 2PM. PA is valid for one night max. Discount does not apply to tent sites. Credit Card payments only. Pets welcome. *Rates are for two people. \$2 for each additional person.

Phillipsburg MO**11 THE OUTPOST**

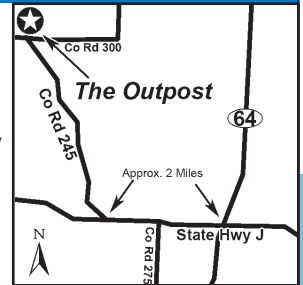
22197 County Rd 286, Pittsburg MO 65724
GPS: 37.849595, -93.342218
P: (417) 718-8773, (417) 718-8772
E: patty98311@yahoo.com
RV: \$20-25* **PA:** \$10-12.50*



I: 10 total RV sites, can accommodate RVs up to 50ft.

D: From Pittsburg, MO - Follow J HWY for 2mi to HWY J8 (right turn) and go 2mi to park.

N: Open seasonal. Calling ahead is recommended due to limited amount of space. ATV use is allowed in this area but must have required markings and equipment. *Rates Winter \$20, PA \$10. Summer \$25, PA \$12.50.

Pittsburg MO**21 AUNTS CREEK RV PARK**

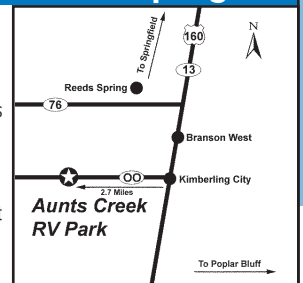
2799 State Hwy 00, Reeds Spring MO 65737
GPS: 36.672644, -93.457431
P: (417) 739-5267, (800) 587-1112
W: www.auntscreekrvpark.com
E: auntscreek@gmail.com
RV: \$25-35* **PA:** \$12.50-17.50*



I: 23 total RV sites, can accommodate RVs up to 40'. Park offers LP gas, groceries, fishing supplies, fish cleaning station, cable TV (\$), Wi-Fi (\$), and more!

D: Located 5 miles from Kimberling City and 6 miles from Branson West. From Springfield: Route 13 south to 00. 2.5 miles west on 00. From Branson: West on 76 to 13. 4 miles south on 13 to 00. 2.5 miles west on 00.

N: Reservations are not allowed. Drive-up accommodations only. PA discount is valid for 3 nights maximum. PA discount is valid Sunday through Thursday during peak season (May - October). Discount is not valid on holiday weekends. CASH ONLY! Pets welcome, but must be on leash. *Rates are for two people, \$3.00 additional charge for additional person. \$1.00 additional charge for Cable TV.

Reeds Spring MO**12 GASCONADE HILLS RESORT**

28425 Spring Rd, Richland MO 65556
GPS: 37.75133, -92.39736
P: (573) 765-3044
W: www.gasconadehills.com
E: confirmations@gasconadehills.com
RV: \$40-50* **PA:** \$20-25*



I: 18 total RV sites, w/additional 11 partial with 110 for pop ups, tear drops & tents. Can accomm RVs up to 48ft. Riverfront sites, each site includes fire ring & picnic table. River access, floating services & rentals, nature watching area, ping pong, biking, fishing, boating, security, ice, horseshoes. Canoes, kayaks, rafts & tubes rentals available and day trips on river ranging from 4 to 10 miles in length.

D: From Springfield: Take I44E toward Rolla, take EX145. Turn right from the exit and proceed about 1 block to stop sign (Hwy AB) and turn L. Proceed an add'l block to Spring Rd and turn R. Go approx 1.5 miles & entrance is on R.

N: Open March thru Nov (weather permitting). Reservations are required to receive discount. PA discount is not valid June & July. PA valid for 3 nights max. Check-in: 3PM. PA discount applies to RV sites only. ATVs allowed. *Rates for 2 people. \$5 for each add'l person ages 4-9 & \$10 for ages 10 & up. \$5 per pet. \$10 for early check-in. Rates: 30-amp back-in \$40, PA \$20 & 30/50 amp pull thrus \$50, PA \$25.

Richland MO**13 HAVEN HOLLOW RV PARK**

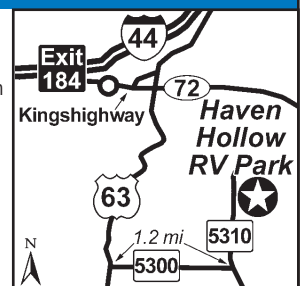
17782 County Rd 5310, Rolla MO 65401
GPS: 37.838278, -91.773979
P: (573) 525-3050
W: www.havenhollowmo.com
E: havenhollowmo@gmail.com
RV: \$30 **PA:** \$15



I: RV camping in the heart of Missouri. 8 total RV sites, can accommodate RVs up to 35ft, country scenery, beautiful sunrises and sunsets, peace and quiet, walking trails, ice and firewood available.

D: Located 8.2 miles from Rolla and 15 miles from St. James. From Rolla, Missouri: Travel Hwy 63 South approximately 8.2 miles, Left on County Road 5300, Follow to end (1.2 miles), Left on County Road 5310, Haven Hollow will be on the RIGHT just before the top of the hill, There is a big, old barn at the entrance. Please go to <https://www.havenhollowmo.com/location--directions.html> for more detailed directions.

N: PA discount is valid for two nights max. Reservations are preferred. Please call ahead to check availability. No restrooms, showers, laundry or tent camping.

Rolla MO**4 COVENANT COVE RV RESORT**

21840 Eastside Dr, Rushville MO 64484
GPS: 39.488067, -95.008874
P: (816) 261-9735, (816) 390-5893
W: www.covenantcovervrresort.com
RV: \$30-32* **PA:** \$15-16*



I: 36 total RV sites, can accommodate RVs up to 60ft, nature watching.

D: Located 10 miles from Weston, MO and 11 miles from Atchison, KS. From Atchison, KS - take Take US Hwy 59 east to State Hwy 273/45. Go south approximately 5 miles and turn right onto Eastside Drive. Go approximately 1 mile to the RV Resort.

N: Open year-round! Reservations required. Must mention PA at the time of making reservation. PA is valid for one night, Sunday thru Thursday nights only. Please see management for discounts on longer stays. PA not valid during holidays, weekends and special events. Limited availability on waterfront sites. *Rates Credit Card \$32, Cash \$30. Rates are for two adults and children under 18 years old. \$3 for each add'l adult.

Rushville MO

10 CANDY CANE RV PARK & CAMPGROUND

11 Highway M, Steelville MO 65565
GPS: 37.959221, -91.405565
P: (573) 775-2889
W: www.candycanervpark.com
RV: \$42* **PA:** \$21*

I: Clean, quiet, and relaxing environment! 20 total gravel & grassy RV sites. Can accommodate RV's up to a length of 65'. Water & electric sites (5 full hookups). Park offers new bathroom/shower house, free Wi-Fi, pavilion, 18 hole mini golf, and more!

D: From St. Louis: Take I-44 west bound to Exit # 208 Cuba, make left onto 19 South. Go 8 miles to Hwy 8 west. Turn right. Go 2 miles and park is located on corner of Hwy 8 & Hwy M. From Branson: Take I-44 east bound to Exit # 195. Make a right onto Hwy 8 east. Go 14 miles, Park will be on the right on corner of Hwy 8 & Hwy M.

N: Open Year Round! P.A. discount not valid on holiday weekends. P.A. discount applies to daily rate only. P.A. discount is not valid for tent sites. Please mention your Passport America Membership when calling. Credit cards are not accepted. Pets welcome. Don't forget to check us out on Facebook!

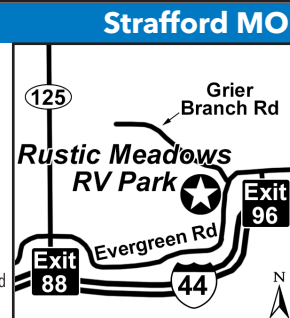
**16 RUSTIC MEADOWS RV PARK**

2449 Evergreen Rd, Strafford MO 65757
GPS: 37.285595, -93.039875
P: (417) 468-3644
W: www.rusticmeadowsrvpark.com
E: rusticwoodsr@yahoo.com
RV: \$50* **PA:** \$25*

I: 28 roomy RV sites, can accommodate RVs up to 50ft, all sites are full hookup, EZ pull thru with 30/50 amp and picnic table, bathrooms with showers on site, phone, sparkling heated pool with beautiful Amish-built pavilion and plenty of outdoor seating, outdoor game area with cornhole, etc. Recreation Barn with ping pong, games, foosball, table shuffleboard, arts and crafts, and park store.

D: Centrally located and minutes from premier attractions. From 44 Eastbound: Get off at exit 88. Turn Left toward Evergreen Road. Turn Right on Evergreen toward McDonald's and Camping World. Rustic Meadows will be 2-3 miles down on the left. From 44 Westbound: Get off at Exit 96. Turn right at off ramp. Turn Left when road ends (Evergreen). Rustic Meadows will be 2-3 miles down on the right.

N: Open year-round! Reservations by phone only. Reservations accepted only on the day of arrival after 2PM. PA is valid for one night max. Credit Card payments only. Pets welcome. *Rates are for two people. \$2 for each additional person.

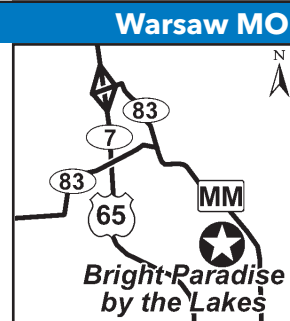
**9 BRIGHT PARADISE BY THE LAKES**

32987 Hwy MM, Warsaw MO 65355
GPS: 38.207247, -93.32639
P: (660) 223-6409
W: brightparadisebythelakes.com
RV: \$45* **PA:** \$22.50*

I: 43 total RV sites, can accommodate RVs up to 45ft, large concrete & gravel pads. A 2 acre pond for swimming, fishing, & canoeing. A covered pavilion with picnic tables for picnics, horseshoes, cornhole and a large bonfire ring by the water for entertaining. Plus, 24 hour on site management is available to help and organize weekend fun for the whole family. We also offer a tornado shelter for your safety while visiting.

D: From Warsaw on MO-7 S, go to US 65 South to MO-83 / White Branch exit and turn left go to stop and turn right on (MM / 83 / Wildcat Dr.) go four miles and we are on the right.

N: Reservations are required. PA discount is valid for two nights max, and then regular rate applies. From April thru Oct, (peak season) PA discount is valid Sunday thru Thursday nights only. From Nov-March (off-peak), PA discount is valid any day of the week. *Tax included. Rates are for up to 6 people.

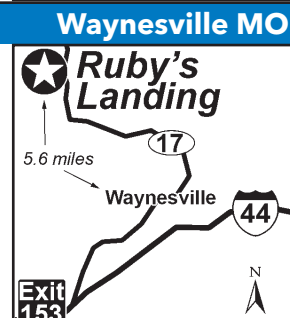
**12 RUBY'S LANDING RIVER RESORT**

22474 Restful Ln, Waynesville MO 65583
GPS: 37.869822, -92.256521
P: (573) 855-9567
W: www.rubyslanding.com
E: rubyslanding.mo@gmail.com
RV: \$32-35 **PA:** \$16-17.50

I: 88 total RV sites, can accommodate any size RV, community building, open air pavilion with fireplace, 1/2 mile of river frontage, kayaking, horseshoes, fishing, nature watching, volleyball, playground.

D: 5.6 miles North of Waynesville on North Highway 17. Turn onto Restful Lane and follow signs to campground.

N: Open year round! Limited availability during holidays. From November thru August, PA discount is valid any day of the week. From September thru October, PA discount is valid Sunday thru Thursday nights only. Reservations with the PA discount are accepted by phone only. PA discount applies to nightly rate only and cannot be combined with another discount or special offer. No smoking in buildings. *Plus tax.

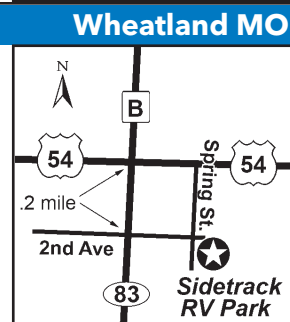
**11 SIDETRACK RV PARK**

18699 South Spring St, Wheatland MO 65779
GPS: 37.9435, -93.39938
P: (573) 200-6677
W: https://sidetrackrvpark.com
RV: \$40* **PA:** \$20*

I: 31 total RV sites, can accommodate RVs up to 55ft. Do not have an RV? We offer a house with 3 bedrooms and 2 baths and Cabin with 1 bedroom and 1 bath available for nightly, weekly or monthly rentals. Come stay with us!

D: Sidetrack RV Park is between Missouri Hwy 54 and 83 in Wheatland, MO.

N: Open April thru October 31st. PA is not valid during race weekends (call for details), Memorial and Labor Day weekends, and 2nd week in September. PA discount applies to daily rate only and cannot be combined with another discount or special offer. Reservations and drive ups welcome. *Plus 8.225% tax.

**Notes:**

A detailed map of Montana and its surrounding states: British Columbia, Alberta, Saskatchewan, Idaho, and Wyoming. The map highlights major cities and towns, including Missoula, Helena, Great Falls, Billings, and Bozeman. Numbered locations 1 through 7 are marked with black circles. Location 1 is near Conrad, 2 is near Chinook, 3 is near Kalispell, 4 is near Kootenai, 5 is near Great Falls, 6 is near Helena, and 7 is near Bozeman. The map also shows major highways (Interstates 90, 15, 2, 4, 5, 8, 10, 15, 20, 24, 28, 30, 36, 40, 44, 48, 52, 58, 64, 68, 70, 74, 78, 80, 84, 88, 90, 94, 98, 100, 104, 108, 110, 114, 118, 120, 124, 128, 130, 134, 138, 140, 144, 148, 150, 154, 158, 160, 164, 168, 170, 174, 178, 180, 184, 188, 190, 194, 198, 200, 204, 208, 210, 214, 218, 220, 224, 228, 230, 234, 238, 240, 244, 248, 250, 254, 258, 260, 264, 268, 270, 274, 278, 280, 284, 288, 290, 294, 298, 300, 304, 308, 310, 314, 318, 320, 324, 328, 330, 334, 338, 340, 344, 348, 350, 354, 358, 360, 364, 368, 370, 374, 378, 380, 384, 388, 390, 394, 398, 400, 404, 408, 410, 414, 418, 420, 424, 428, 430, 434, 438, 440, 444, 448, 450, 454, 458, 460, 464, 468, 470, 474, 478, 480, 484, 488, 490, 494, 498, 500, 504, 508, 510, 514, 518, 520, 524, 528, 530, 534, 538, 540, 544, 548, 550, 554, 558, 560, 564, 568, 570, 574, 578, 580, 584, 588, 590, 594, 598, 600, 604, 608, 610, 614, 618, 620, 624, 628, 630, 634, 638, 640, 644, 648, 650, 654, 658, 660, 664, 668, 670, 674, 678, 680, 684, 688, 690, 694, 698, 700, 704, 708, 710, 714, 718, 720, 724, 728, 730, 734, 738, 740, 744, 748, 750, 754, 758, 760, 764, 768, 770, 774, 778, 780, 784, 788, 790, 794, 798, 800, 804, 808, 810, 814, 818, 820, 824, 828, 830, 834, 838, 840, 844, 848, 850, 854, 858, 860, 864, 868, 870, 874, 878, 880, 884, 888, 890, 894, 898, 900, 904, 908, 910, 914, 918, 920, 924, 928, 930, 934, 938, 940, 944, 948, 950, 954, 958, 960, 964, 968, 970, 974, 978, 980, 984, 988, 990, 994, 998, 1000) and a scale bar indicating 100 miles and 100 kilometers.

- | | | | | | |
|-----|---------------------------------------------|---------|---|--------------------------------------------|---------|
| 1 | Shelby Trails West RV Park | PG. 130 | 4 | Trout Creek Trout Creek Motel & RV Park | PG. 130 |
| 2 | Havre Evergreen Campground | PG. 130 | 5 | Fort Benton Benton RV Park & Campground | PG. 130 |
| 3 | Coram North American RV Park & Yurt Village | PG. 129 | 6 | White Sulphur Springs Conestoga Campground | PG. 130 |
| 3.2 | Lakeside Edgewater RV Resort & Motel | PG. 130 | 7 | Basin Merry Widow Health Mine Camp | PG. 129 |

Basin MT

I: World famous natural radon treatment mine. 48 total RV sites, can accommodate any size RV, handicapped accessible, playground, dump station, ping pong, pool table, volleyball, horses welcome.

D: From I-15N, take exit 156. Turn right toward I-15 Frontage Rd, then turn right onto Frontage Rd. Park will be on the left in .2 mile. From I-15S, take exit 156. Turn left toward I-15 Frontage Rd, then turn right onto Frontage Rd. Park will be on the left in .2 mile.

Coram MT

I: 108 total RV sites, all sites are full hookups, 30/50 amp. Can accommodate RVs up to 150ft, pull-thrus, back-ins, dog run, ice, firewood, RV supplies & gift shop.

D: 5.5 miles west of the West entrance to Glacier National Park on US 2 E - between Mile Markers 147 & 148 on east side of the road.

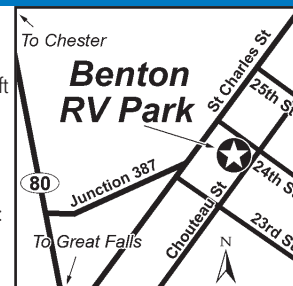
5 BENTON RV PARK & CAMPGROUND

2410 Chouteau St, Fort Benton MT 59442
GPS: 47.828888, -110.662422
P: (406) 622-5015
W: www.montana-rv-park.com
E: bentonrv@gmail.com
RV: \$44-50* **PA:** \$22-25*

I: 28 total RV sites. Fishing, jet skis and canoeing available. Groups Welcome!

D: Located 36 miles from Great Falls and 72 miles from Havre. We are located at 24th and St. Charles Street in Fort Benton. Turn off at Fort Benton's Truck Route 80 proceed down hill to Junction 387, turn left on Junction proceed to stop sign. Turn left at stop sign, go one block, turn right, we are located at 2410 Chouteau Street.

N: Open year round. PA is not valid June 1st thru July 31st. PA is valid for one night. Reservations requested. Check In: 12 Noon. Check Out: 11AM. *Rates: Back ins: \$35, PA: \$17.50, Pull thrus: \$40, PA: \$20.

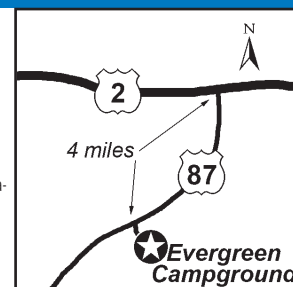
**Fort Benton MT****2 EVERGREEN CAMPGROUND**

4850 72nd Ave W, Havre MT 59501
GPS: 48.5449, -109.6824
P: (406) 265-8228
W: https://evergreencampground.com
RV: \$39* **PA:** \$19.50*

I: 23 total RV sites, can accommodate RVs up to 45 ft, back-in full hookups are long with no need to unhook from your vehicle, some pull thru water & electric sites, Antenna TV, portable fire rings, firewood sold onsite, coin-op laundry, movie rentals, and book exchange.

D: From the junction of US 87 and US 2, go southwest on US 87 for 4 miles to access road at mile post 107.5. Go south 0.2 mile to campground.

N: Open April 15th thru October 15th (weather permitting). Reservations are required to receive discount. Reservations accepted only within 48 hours prior to arrival. PA discount is not valid June 15th thru August 15. PA discount is valid for 2 nights max. Must specify Passport America when making a reservation. PA discount not valid for tent sites. Check-in: 12PM, Check-out: 11AM. Cash only. Pets welcome but must be on a 6ft leash and cleaned up after. *2022 rates. Plus 8% Montana lodging tax.

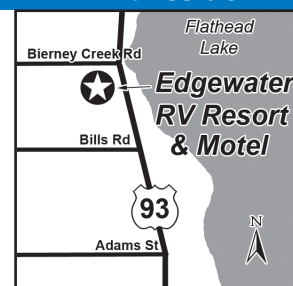
**Havre MT****3 EDGEWATER RV RESORT & MOTEL**

7140 US 93 South, Lakeside MT 59922
GPS: 48.023005, -114.226196
P: (406) 844-3644
W: www.flatheadharbor.com/Edgewater
E: reservations@flatheadharbor.com.
RV: \$69* **PA:** \$34.50*

I: 38 total RV sites, can accommodate RVs up to 45ft, boat ramp, boating, fishing. Cabins, Condos and motel rooms also available. Lake is accessible from the motel which is on the East side. Boat slips available.

D: Located right on US 93, just 13 miles south of Kalispell on the west side of the road.

N: Open year round! PA discount is not valid May thru September. PA is not valid during Holidays or Holiday weekends or Event Weekends. PA is valid for 3 nights on RV sites only. *Rates for 2 people, and for 30 amp service; 50 amp service is \$3.00 more and each additional person is \$5.00 more per night.

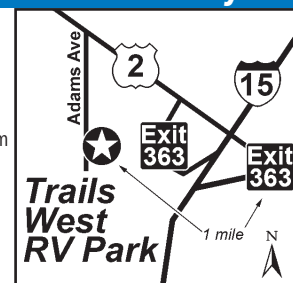
**Lakeside MT****1 TRAILS WEST RV PARK**

770 Adams Ave, Shelby MT 59474
GPS: 48.515607, -111.882714
P: (406) 424-8436, (406) 424-4560
W: https://trailswestrv.com
RV: \$38-40 **PA:** \$19-20

I: 32 total RV sites, can accommodate RVs up to 60ft.

D: From northbound I-15 take Exit 363. Turn left onto Roosevelt Highway/Highway 2 and turn left on Adams Avenue. Look for Trails West RV Park on the left. From southbound I-15 take Exit 363. Turn left onto Roosevelt Highway/Highway 2 and turn left on Adams Avenue. Look for Trails West RV Park on the left. From westbound Highway 2 turn left on Adams Avenue. Look for Trails West RV Park on the left. From eastbound Highway 2 turn right on Adams Avenue. Look for Trails West RV Park on the left.

N: Open year-round! Reservations and drive-ups welcome.

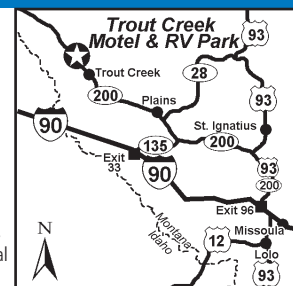
**Shelby MT****4 TROUT CREEK MOTEL & RV PARK**

2972 Hwy 200, Trout Creek MT 59874
GPS: 47.86469, -115.62595
P: (406) 827-3268
W: www.troutcreeklodging.com
E: troutcreekrv@gmail.com
RV: \$31-39* **PA:** \$15.50-19.50*

I: 21 total sites. Can accommodate RVs up to 120ft. Beautiful shaded or sunny sites. If you need a fire ring, please request one. We also have two new fully furnished cabins nestled in the trees.

D: Park is on south side of Hwy 200 across from the post office. The only turnoff is into the park's parking lot. From Missoula, MT: Take I-90/200 west, then north on Hwy 93. Then go west on Hwy 200 to Trout Creek. From Spokane, WA: Take I-90 to 95 North to Sandpoint, Hwy 200 East to Trout Creek.

N: Open May - October. PA valid Sunday - Thursday. PA not valid during holidays or special local event weekends (call for details). Must call the park for reservations and must specify P.A. Cash or Check only. Check-In: 2PM. Check-Out: 11AM. Pets are welcome but must be leashed and cleaned up after. *Plus Tax. Rates are for two people, \$2.00 additional charge for each additional person 12 years and under, \$4.00 additional charge for each additional person over 12 years.

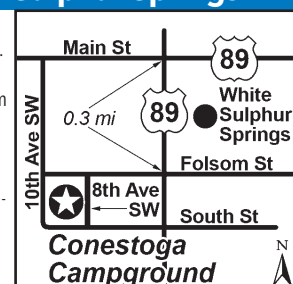
**Trout Creek MT****6 CONESTOGA CAMPGROUND**

815 8th Ave. SW, White Sulphur Springs MT 59645
GPS: 46.54249, -110.91205
P: (406) 547-3890
W: www.conestoga-campground.com
E: info@conestoga-campground.com
RV: \$35-45* **PA:** \$17.50-22.50*

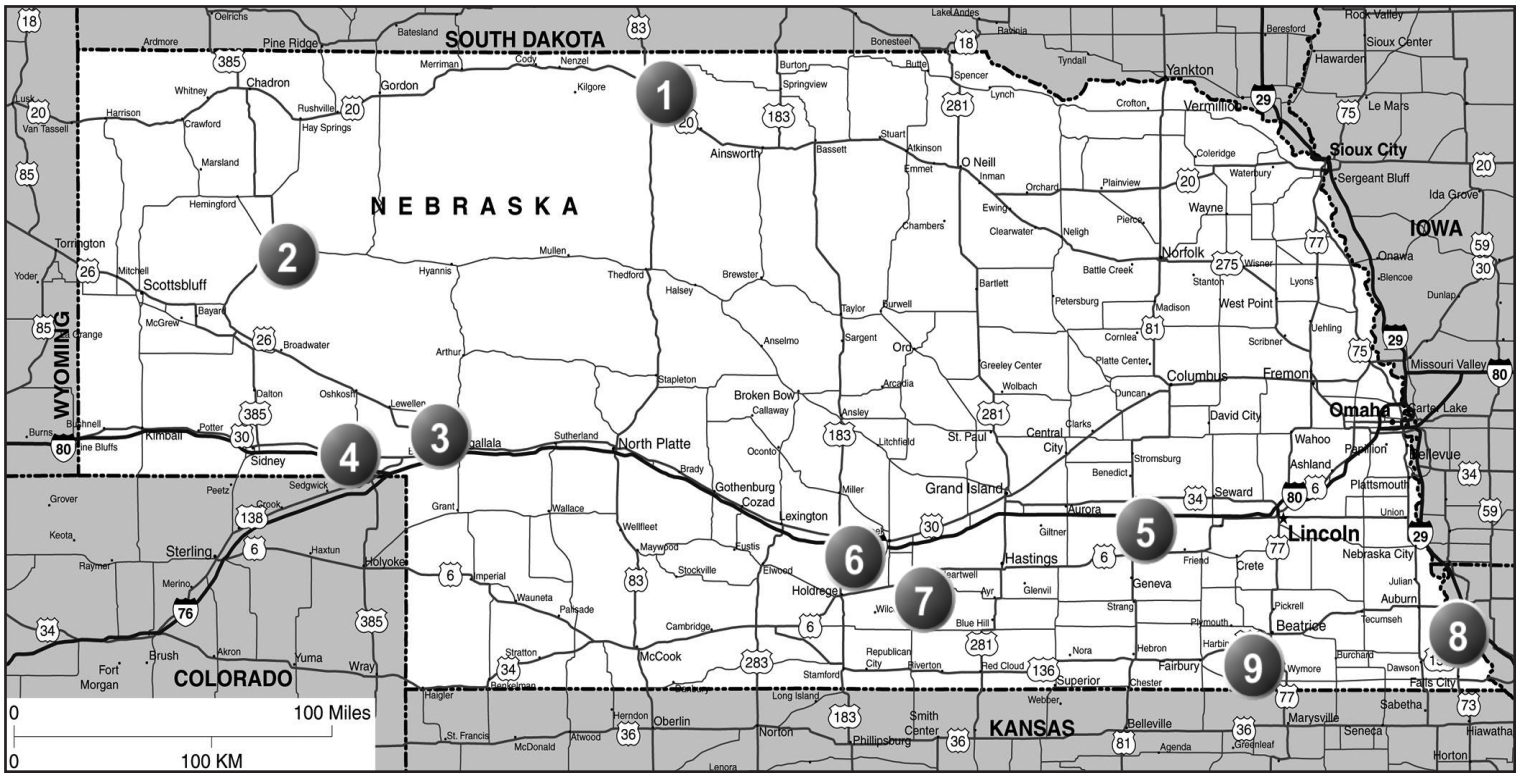
I: Clean park with 47 pull thru sites, 5 back in sites, and 2 cabins. Can accommodate RVs up to 42ft. Free WiFi or customer computer area, free videos. Travel scenic Hwy 89 to relaxation with no highway noise, no trains.

D: From US Highway 89 going north, turn west (Left) on South Street and go 4 blocks to campground. From the center of White Sulphur Springs: Go south on US 89/12 (SW 3rd Ave) to Folsom Street and turn west (right). Go 4 blocks to campground. Turns are well marked. Follow signs.

N: Open April 1st thru November 30th. P.A. discount is valid for 2 nights each year. PA not valid during holiday weekends and special events, please call for further details. No discounts on tent sites or cabins. *Rates are for 2 people, \$3.00 additional for each extra person over 12 years of age. 8% Montana lodging tax. W/E ONLY: \$35.00, P.A. \$17.50. 30 Amp FHU: \$40.00, P.A.: \$20.00. 50 Amp FHU: \$45.00, P.A.: \$22.50.

**White Sulphur Springs MT**

NEBRASKA



- | | | | | | |
|----------|--------------------------------------------|----------------|----------|----------------------------------------------------------|----------------|
| 1 | Valentine Wacky West Travel Park | PG. 133 | 6 | Elm Creek The 4 Seasons RV Park | PG. 132 |
| 2 | Alliance Sunset Motel & RV Park | PG. 132 | 7 | Minden Pioneer Village Campground Δ | PG. 132 |
| 3 | Brule Eagle Canyon Hideaway | PG. 132 | 8 | Nemaha R U Lost - RV Lots | PG. 133 |
| 4 | Chappell Creekside RV Park | PG. 132 | 9 | Diller Village of Diller Park - Diller Campground | PG. 132 |
| 5 | York York Kampground | PG. 133 | | | |

**ALSO OFFERS: Δ = 50% OFF TENT RATE, + = RENTAL ACCOMMODATIONS
(CABINS, HOTEL ROOMS, ETC) DISCOUNTS - SEE PGS 272-280**



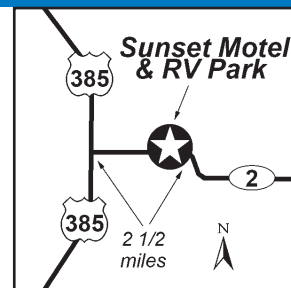
2 SUNSET MOTEL & RV PARK

1210 E Hwy 2, Alliance NE 69301
GPS: 42.097201, -102.853805
P: (308) 762-8660
RV: \$40 **PA:** \$20

I: 25 total RV sites, 30 amp only. Can accommodate RVs up to 60'. 5 pull thru, 20 full hookups, and 5 partial hookups. Internet, hot showers, and indoor swimming pool.

D: From the intersection of 385 and Hwy 2, go East 2 1/2 miles. Located on north side of Hwy 2.

N: PA discount not valid the last two weeks of July. PA discount applies to the nightly rate only. PA discount cannot be combined with another discount or special offer.

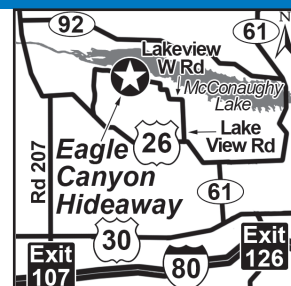
**Alliance NE****3 EAGLE CANYON HIDEAWAY**

1086 Lakeview West Rd, Brule NE 69127
GPS: 41.260986, -101.919452
P: (308) 287-2673
W: www.eagle-canyon.com
E: eaglecanyon@atcjet.net
RV: \$40-45* **PA:** \$20-22.50*

I: 11 RV sites. Accom any size RV. General store, fish cleaning station, bathhouse, & more!

D: NOTE: DO NOT USE GPS COORDINATES. From I-80 Eastbound-Take Brule EX117 & go N to Hwy 30. Turn R (E) onto Hwy 30 & travel 7 mi to Hwy 26/61 jct. This will be just W of Ogallala. Turn L (N) on Hwy 26/61 & travel 3 mi. Turn L (W) on Hwy 26 & travel 5 mi until you see LAKE VIEW RD/PUBLIC RD 18. Turn R (N) & follow for 3 mi. Watch for "EAGLE CANYON" sign and turn L (W) onto LAKEVIEW WEST RD & travel 5 mi. Last 1.5 mi is gravel road. From I-80 Westbound - Take the Ogallala EX126 & follow HWY 26 N to HWY 30. Turn L onto HWY 30. 1 mi W of Ogallala, watch for HWY 26. Turn R (N) & follow until dead ends into HWY 26. Turn L & follow 6 mi until you see LAKE VIEW RD. Turn R (N) & go 3 mi. Turn L onto LAKEVIEW WEST RD. Turn L (W) & follow for 5 mi. Last 1.5 mi is gravel road.

N: Closed Dec 1-April 1. PA not valid Fri, Sat, or on holidays. Pets allowed, must be cleaned up after. *Plus tax. Rates Back-ins \$40, PA \$20 and Pull Thrus \$45, PA \$22.50.

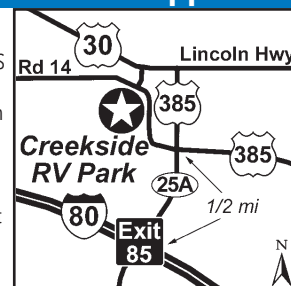
**Brule NE****4 CREEKSIDE RV PARK**

16551 Rd 14 Box #912, Chappell NE 69129
GPS: 41.089397, -102.472392
P: (308) 874-2267, (888) 871-2267
RV: \$30 **PA:** \$15

I: 30 total RV sites, and can accommodate RVs up to 70'.

D: Located 30 miles from Sidney, NE and 15 miles from Julesburg, CO. Attention: Please do not use GPS System to locate park. Call or use the following directions. Take I-80 to Exit 85. Go north approximately 1/2 mile to Junction of US 385 South, and turn left or west onto gravel road. 1/8 mile to campground on west side of road.

N: PA discount is valid for 14 days. PA discount is not valid during wheat harvest season (late June and July) however, please call to check availability. Reservations are not accepted. RV sites available on a first come, first served basis. No tent sites. Credit Cards are no longer accepted. Cash or Check only.

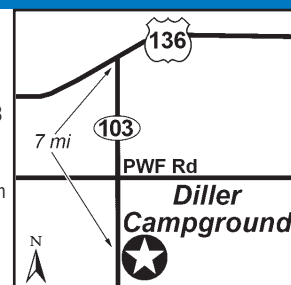
**Chappell NE****9 VILLAGE OF DILLER PARK - DILLER CAMPGROUND**

198 Kelley St, Diller NE 68342
GPS: 40.110406, -96.934264
P: (402) 793-5330
E: dillerclerk@diodecom.net
RV: \$20-25* **PA:** \$10-12.50*

I: 12 number of RV sites, can accommodate RVs up to 50ft. The park is shaded, serene, and offers a playground and a picnic shelter with picnic tables and restrooms.

D: Located in Diller, and 15 miles from Fairbury. Go 13 miles west of Beatrice on Hwy 136. Then go 7 miles south on Hwy 103 to Diller. The park will be on the east (left) side of the Hwy. From Fairbury, go 13 miles east on PWF Rd, then 2 miles south on Hwy 103. The park will be on the east (left) side.

N: Open year round! PA discount is valid for one night. PA discount is not valid on tent sites. Reservation are suggested. No shower facilities are available. *Rates: 30 amp \$20, PA \$10 and 50 amp \$25, PA \$12.50.

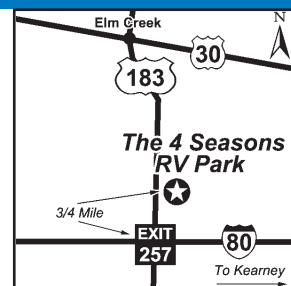
**Diller NE****6 THE 4 SEASONS RV PARK**

2005 US Hwy 183, Elm Creek NE 68836
GPS: 40.696461, -99.379569
P: (308) 962-4168
W: www.the4seasonsrvpark.com
E: michellestretch@yahoo.com
RV: \$40* **PA:** \$20*

I: 43 total RV sites. Can accommodate RVs up to 100ft. 15/20/30/50 amp service. All sites are pull thru and long enough to keep vehicle in tow attached. Free WiFi.

D: Located 15 miles from Kearney. From I-80: Take Exit 257. Go 3/4 mile north. Campground is located on east side of road. From Hwy 30: Take US Hwy 183 south 1.5 miles. Campground is located on east side of road.

N: Open year-round! PA discount is valid year round for an unlimited stay. Reservations recommended. Please check in prior to 9:00 pm. *Rates include tax.

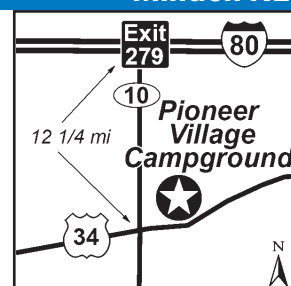
**Elm Creek NE****7 PIONEER VILLAGE CAMPGROUND**

224 E Hwy 6, Minden NE 68959
GPS: 40.505346, -98.949712
P: (308) 832-2750
W: www.pioneervillage.org
RV: \$36.20-45.26* **PA:** \$18.10-22.63*
TENT: \$27.16* **PA:** \$13.58*

I: The campground is adjacent to the Harold Warp Pioneer Village. 48 total RV sites, can accomm. RVs up to 70ft.

D: From the junction of I-80 and Nebraska Hwy 10 (Exit 279) go 12 1/4 miles south to the intersection of Nebraska Hwy 10 and U.S. Hwy 6 & 34. Turn East onto U.S. Hwy 6 & 34 for 1,000 feet. Turn north into parking lot. Campground reservations office is in the "Vintage" motel building on the east side of the parking lot. The museum is on the west side of the parking lot. The CG located at north end of the parking areas, directly behind the 2 story motel building.

N: Open May thru October (may open earlier or later, weather permitting - please call). PA discount is valid Mon thru Thurs nights only. Pa valid 4 nights max. PA discount is not valid during holidays and holiday weekends. PA applies to nightly rate only and cannot be combined w/another discount or special offer. Reservations & drive-ups welcome. Please mention Passport America at the time of reservation. Check-in: 2PM, Check-out: 11AM. Office closes at 5PM. *Plus tax.

**Minden NE**

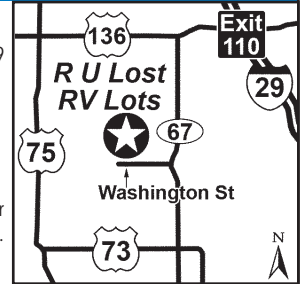
8 R U LOST - RV LOTS

506 Washington St, Nemaha NE 68414
GPS: 40.340966, -95.675247
P: (402) 209-3301
W: www.rulost-rvlots.com
RV: \$40 **PA:** \$20

I: 7 total RV sites, can accommodate RVs up to 44ft, flower garden, underground shelter, shade.

D: Located 12 miles from Auburn, NE and 10 miles from Rockport, MO. Turn west on HWY 136 from I-29 (Rockport, MO exit) or Turn east on HWY 136 from HWY 75 (Auburn, NE) Access HWY 67 from HWY 136 (north) or from HWY 73 (south) Turn West onto Washington Street, 3 Blocks from HWY 67.

N: Open year round! Drive-up accommodations only (no reservations). Please call ahead to check availability. PA discount is valid for 2 nights max. Limited availability September 1st thru December 1st during even years (2020, 2022, etc). Weekly and monthly rates available. Cable TV and internet available for monthly stays. No restrooms, showers or laundry provided. No smoking. Pets welcome. Horses welcome.

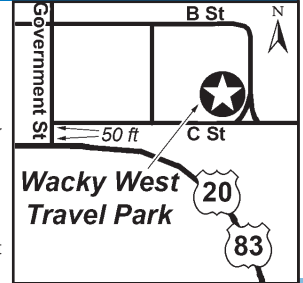
**Nemaha NE****1 WACKY WEST TRAVEL PARK**

702 East C. Street, Valentine NE 69201
GPS: 42.86757, -100.54005
P: (402) 376-1771
RV: \$32* **PA:** \$16*

I: 30 total sites. 12 sites with freezeless faucet water and sewer pipes during winter use. All sites are 50'. Wacky West welcomes all sizes of campers from Big Rigs to tenters. Park offers firewood, fire grates, LPG (bottles only), store with limited RV and camping supplies.

D: Go east from Highway 83/20 junction (IN TOWN). Go three blocks east and turn north on Government St. Go 50 feet to C St. Go east on C St. for 2 blocks. The park is located on the north side of the street across from The Bomgaard Store. The office entrance is on the east side.

N: Open year-round (Limited facilities from October 15th - April 15th). PA accepted every night, all year long. PA discount does not apply to tent sites. Cash or check only. Pets must be on leash, with owner, and cleaned up after. No loud parties. *Plus tax. Rates are for two people, \$3.00 for each additional person over 5 years of age. \$3.00 flat rate additional charge for electric.

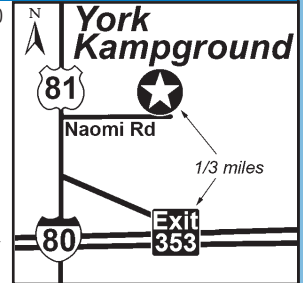

**Valentine NE****5 YORK KAMPGROUND**

214 Naomi Rd, York NE 68467
GPS: 40.824487, -97.59437
P: (308) 440-0625
W: www.yorkkampground.com
E: stay@yorkkampground.com
RV: \$34-37* **PA:** \$17-18.50*

I: The York KAMPGround is located at the crossroads of Interstate 80 and Hwy 81 in York, NE. Spread over 10 acres, our 139 full service RV camping sites are sure to meet your needs! Can accommodate RV's up to 65ft.

D: Located in the Northeast quadrant of the York, NE exit (1-80 exit #353). turn North on US Hwy 81. Take your first right and head E on Naomi Rd (Currently a Wendy's fast food restaurant sits at the corner of US 81 and Naomi Road). Continue East on Naomi Road approximately 2 city blocks and you will enter the York KAMPGround!

N: Open year-round! PA not valid May thru September. PA not valid during holidays. PA is valid for one night. Reservations preferred (phone only). Mention PA at time of reservation. Check-in Noon-10PM, Check-out 10:30AM. *Add'l \$2 per pet, per night. Rates: \$34 W/E and \$37 FHU.

**York NE****Notes:**

NEVADA



1
2

Wells Crossroads RV Park
Pahrump Lakeside Casino & RV Resort

PG. 135
PG. 135

2.2
2.3

Pahrump Nevada Treasure RV Resort
Pahrump Preferred RV Resort +

PG. 135
PG. 135

ALSO OFFERS: + = RENTAL ACCOMMODATIONS
(CABINS, HOTEL ROOMS, ETC) DISCOUNTS - SEE PGS 272-280

2 LAKESIDE CASINO & RV RESORT

5870 S Homestead Road, Pahrump NV 89048
GPS: 36.13215, -115.95895
P: (775) 751-7770, (888) 558-5253
W: www.lakesidecasinopahrump.com
RV: \$49-90* **PA:** \$24.50-45*

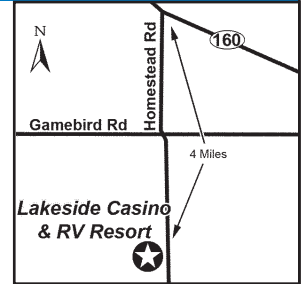
I: 159 total RV sites, can accommodate RVs up to 98'. Resort offers WiFi (\$), 4 comfort stations, horse shoes, 7 acre lake, pedal boats, kayaks, beach, cabanas, Lakeside Casino, bar, cafe, amphitheater, and much more!

D: From Nevada State Highway 160 turn south on Homestead Rd. 4 miles to Lakeside Casino & RV Resort.

N: PA discount is valid for 3 nights. PA is valid once every 30 days. Rates shown on the online reservation form already include a 20% discount. If you reserve online, an additional 30% will be taken off of your nightly stay upon check-in. PA cannot be combined with any other special offers or rate plans. Pets allowed, maximum of 2 pets. *Plus tax. Nightly rates will vary based on occupancy.



Pahrump NV



2 NEVADA TREASURE RV RESORT

301 W Leslie St, Pahrump NV 89060
GPS: 36.312012, -116.017384
P: (775) 751-1174, (800) 429-6665
W: www.NVTreasure.com
RV: \$49-71* **PA:** \$24.50-35.50*

I: Highly rated (Good Sam 10/10*/10 and Top 100 Parks) luxury RV Resort w/202 RV sites accom RVs up to 60ft. FREE WiFi, 2 outdoor pools w/10-ft. waterfall, Jacuzzi, indoor spa w/saunas, fitness center w/Cybex equipment, putting green, ATV trails, ice, dog park, gaming machines, 6 lane bowling alley, gift shop, convention halls for rallies, bar & NEW restaurant.

D: Located 60mi NW of Las Vegas, 50mi from Death Valley, 7mi NW of Pahrump on Hwy 160 at corner of Hwy 160 & Leslie St.

N: PA not valid Sept thru April. PA not valid Fri, Sat & Sun nights. PA is valid for 1 night. Please see management for discounts on longer stays. PA not valid during rallies, holidays, holiday weekends, & week leading up to holiday. One discount per stay. Self-contained RVs only, restrooms & showers available 8AM-10PM. This is a gated resort w/locked gates between 10PM & 8AM. Office & pool open 9AM-10PM, laundry 8AM-10PM & fitness center 9AM-10PM. Pets welcome. Some restrictions on breeds. *Plus tax. Access during secured hours w/access pass only w/deposit required.



Pahrump NV



2 PREFERRED RV RESORT

1801 E. Crawford Way, Pahrump NV 89048
GPS: 36.210685, -115.983009
P: (775) 727-4414, (800) 445-7840
W: www.preferredrv.com
E: reservations@preferredrv.com
RV: \$50* **PA:** \$25*

I: 270 total RV sites, with over 100 pull thrus, can accommodate RVs up to 45 ft. Convenient downtown location within easy walking distance to casinos, dining and shopping. Featuring new retractable pool enclosure that allows for comfortable swimming every day of the year. Extensive activities schedule including wood working, stained glass and arts and crafts.

D: Located 60 miles from Las Vegas, NV. From I-15 in Las Vegas take exit 33 (Blue Diamond/ Pahrump Hwy 160) and proceed northwest 55 miles. At Hwy 372 (Gold Town Casino), turn right on Crawford Way and drive 1,000 feet to the resort.

N: PA discount is valid for 14 night maximum max per visit. Pets are welcome, but must be leashed when outside. No tents. *Plus 9% tax.



Pahrump NV



1 CROSSROADS RV PARK

704 6th St, Wells NV 89835
GPS: 41.108448, -114.961456
P: (510) 701-2801
W: www.crossroadsrvpark.us
E: crossroadsrv@icloud.com
RV: \$32* **PA:** \$16*

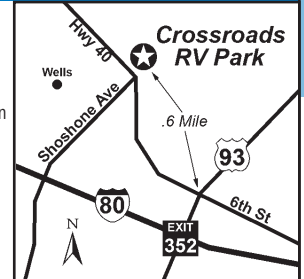
I: 22 total RV sites. Can accommodate any size RV. 2 Sites with 50 Amp. Full service RV service available at your site.

D: From I-80 Eastbound - take Exit 352. Turn Left onto US 93, and then left at 4-way stop. Go 1/2 mile and the park is on the left. From I-80 Westbound - take Exit 352, proceed through 4-way stop, go 1/2 mile and park is on the left. From US 93 - go west at the 4-way stop, park is on left 1/2 mile.

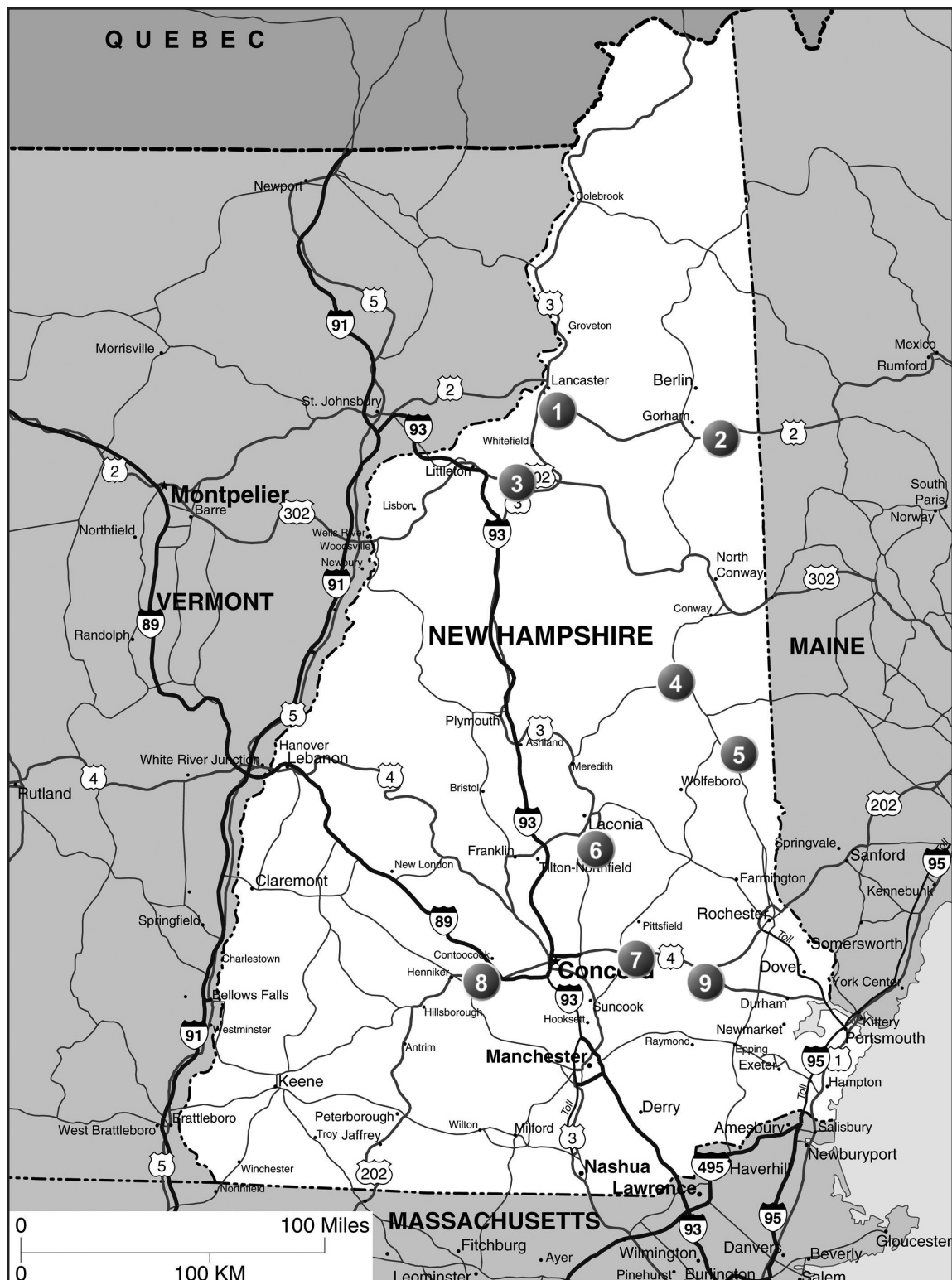
N: Open year round! PA is valid 7 days a week excluding national holidays. There is no limit to the number of nights at PA rate. PA discount applies to nightly rate only and cannot be combined with another discount or other special offers. No discount on tent sites or showers. RVs must be registered. Credit cards accepted. Pets welcome. *Rate is for one RV, one vehicle (2 adults, 2 children) \$5 for each additional person and vehicle.



Wells NV



NEW HAMPSHIRE



1	Lancaster Mountain Lake Camping Resort	PG. 137	6	Belmont Granite State Campground	PG. 137
1.2	Lancaster Rogers Campground & Motel	PG. 138	7	Epsom Epsom Valley Campground Δ	PG. 137
2	Shelburne White Birches Camping Park	PG. 138	8	Henniker Keyser Pond Campground Δ	PG. 137
3	Bethlehem Apple Hill Campground Δ	PG. 137	8.2	Henniker Mile-Away Campground Δ	PG. 137
4	Tamworth Tamworth Camping Area Δ	PG. 138	9	Northwood Saddleback Campground Δ	PG. 138
5	Ossipee Beaver Hollow Campground +	PG. 138			

ALSO OFFERS: Δ = 50% OFF TENT RATE, + = RENTAL ACCOMMODATIONS
(CABINS, HOTEL ROOMS, ETC) DISCOUNTS - SEE PGS 272-280

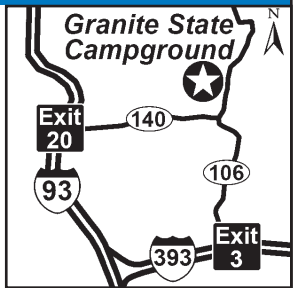
6 GRANITE STATE CAMPGROUND

2 Cycle Ln, Belmont NH 03220
GPS: 43.476243, -71.466914
P: (603) 393-6003, (508) 274-8302
E: baypointtrt@comcast.net
RV: \$45 **PA:** \$22.50

I: 8 total RV sites, can accommodate RVs up to 40ft.

D: Located 8 miles from Laconia and 20 miles from Concord. From Concord NH: I-93 to 393 east, Rt 106 past the racetrack and campground is on the left. From the North: I-93 to Exit 20, take 140 east to Rt 106, go north on 106 and campground is on the left.

N: Open March thru October (weather permitting). Reservations accepted. Please call head to check availability. PA discount is not valid during Bike Week and the week prior to Father's Day. PA discount applies to nightly rate only and cannot be combined with another discount or special offer. *Rates are for 2 adults and 1 child. \$10 for each add'l person.

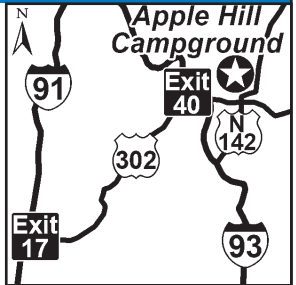
**Belmont NH****3 APPLE HILL CAMPGROUND**

PO Box 388, Bethlehem NH 03574
GPS: 44.289402, -71.672298
P: (603) 869-2238, (800) 284-2238
W: www.applehillcamping.com
E: applehill@roadrunner.com
RV: \$35* **PA:** \$17.50*
TENT: \$21* **PA:** \$10.50*

I: 35 total RV sites, can accommodate RVs up to 35'. Park offers metered propane, small store, wooded pull-thru sites, and more!

D: Located 30 miles from St. Johnsbury, VT and 70 miles from Concord, NH. From I-93: take Exit 40, and go 5 miles east on Route 302. Go one mile north on Route 142.

N: P.A. discount is not valid on weekends and during holidays. Reservations recommended. *Rates are for 2 adult and children 12 and under. \$6.00 for each additional adult per night.

**Bethlehem NH****7 EPSOM VALLEY CAMPGROUND**

990 Suncook Valley Hwy, Epsom NH 03234
GPS: 43.233139, -71.361275
P: (603) 736-9758
W: www.epsomvalleycampground.com
E: epsomvalley@verizon.net
RV: \$40* **PA:** \$20*
TENT: \$30* **PA:** \$15*

I: 30 total RV sites, can accommodate RVs up to 38ft, cooling river, mini golf.

D: Located 9 miles from Concord and 20 miles from Manchester. From Interstate 93: Take exit 15E in Concord, NH and proceed east on Routes 393 to 4 & 202. at the Epsom Traffic Circle, go north on Route 28. The campground is located 1500 feet north of the Epsom Traffic Circle on the right

N: Open May 15th thru October 12th. Reservations suggested, mention PA when making reservations. PA is not valid during holidays and special events (call for details). PA is not valid for groups and rallies. Cash or check only. Pets welcome. *Rates are for 2 adults and 2 children under 18. \$6 for each additional person.

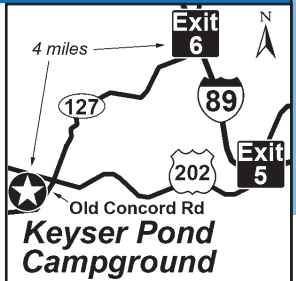
**Epsom NH****8 KEYSER POND CAMPGROUND**

1739 Old Concord Rd, Henniker NH 03242
GPS: 43.177888, -71.758638
P: (603) 428-7741
W: www.keyserpond.com
E: jeneric.keyserpondcampground@gmail.com
RV: \$37-45* **PA:** \$18.50-22.50*
TENT: \$34* **PA:** \$17*

I: 114 total RV sites, can accommodate RV's up to 40ft, ice and firewood sold in the store, mini-golf, cornhole, ping-pong, kayaks, paddle boards, canoeing, boating and basketball.

D: Located in the Town of Henniker, just 15 minutes west of Concord. From I-89 N, take Exit 5 and go 4.5 miles on 202/9 to intersection of 127/Old Concord Rd. Turn left at Dunkin Donuts. Go 1/4 mile and park is on right. From I-89 S, take Exit 6 and turn right onto 127 to 202/9, cross 202/9 onto Old Concord Rd. Go 1/4 mile and park is on the right.

N: Open May 1st thru October 31st. PA not valid during holiday weekends. PA is not valid on waterfront sites. PA valid for 2 nights. Reservations recommended (by phone only). Must mention PA at the time of making a reservation. PA is not valid with online reservation. PA is not valid for cabin rentals and winter camping. *Rates are for a family consisting of 2 adults and their children until 18. \$10 for each additional person.

**Henniker NH****8 MILE-AWAY CAMPGROUND**

479 Old West Hopkinton Rd, Henniker NH 03242
GPS: 43.187906, -71.771112
P: (603) 428-7616, (800) 787-4679
W: www.mileaway.com
E: camping@mileaway.com
RV: \$45* **PA:** \$22.50*
TENT: \$33* **PA:** \$16.50*

I: 40 RV Sites, can accommodate RVs 40+ ft, 12 tent sites, phone, propane, ice, recycling, basketball, playground, pool table, horseshoes, mini-golf, activities and live entertainment regularly during summer months.

D: Located 15 mi from Concord, NH and 79 mi from Boston, MA. From the S: From I-89 N, take Exit 5 W onto 202 & 9. Go approx 5 mi to 2nd flashing yellow light, take R onto Old West Hopkinton Rd. Go 1 mile, and camp is on L. From the N: Go S on I-89 to Exit 6, take R following Rte 127 until Hopkinton Dam, after crossing the dam, go R up hill, at the top take L at triangle. Continue straight thru the next 4-way intersection, campground on R (about 1.5 mi from dam).

N: Open year-round. PA is valid Sun thru Thurs. PA not valid during holiday weekends. Reservations recommended. Drive-ups welcome. *\$3 additional for A/C, Electric Heat or 50-amp service. Rates are for up to 4 adult or 2 adults & their children. \$7 per add'l person (12 years and older), and \$8 per add'l person during holidays.

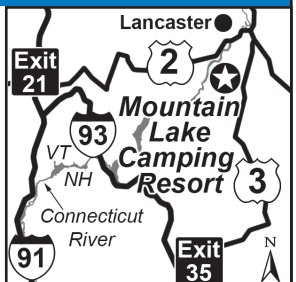
**Henniker NH****1 MOUNTAIN LAKE CAMPING RESORT**

485 Prospect St. (Rt. 3), Lancaster NH 03584
GPS: 44.429584, -71.589448
P: (603) 788-4509
W: www.mtnlakecampground.com
RV: \$88* **PA:** \$44*

I: 106 total RV, can accommodate RVs up to 45'. Park offers water view sites, 10 STAR restrooms & showers, FREE WI-FI at your site, game room, lake swimming, boat rentals, nature trail & more!

D: From Rt 93 N: take Exit 35 (Rte 3) & go approx 23 mi. The campground is located on the L. From ME: take Rte 2 W to Rte 3 S & go 4.5 mi. The campground is located on the R. From VT: take Rte 2 E to Rte 3 S & go 5 mi. The campground is located on the R.

N: Campground open 5/15 - 10/15. A minimum of 2 nights stay required to receive PA discount. PA valid 5/15 - 6/18 & 9/8 - 10/15. PA discount not valid on holidays. Discount valid on FHU only. Call ahead to check availability. Reservations are recommended 24 hrs in advance when visiting during On-Season (6/19 Æ 9/7). No discounts on tent sites, cabins, tipis & yurts. Pets allowed at the discretion of the park owner (limit 2 dogs). Rabies info required. *Additional fee per dog. Rates are for 2 adults & immediate children under 17 years of age, extra charge for additional people. Rates are subject to change.

**Lancaster NH**

1 ROGERS CAMPGROUND & MOTEL**Lancaster NH**

10 Rogers Campground Rd, Lancaster NH 03584

GPS: 44.467923, -71.543903

P: (603) 788-4885

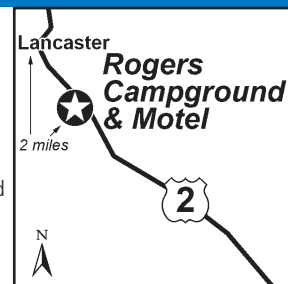
W: www.rogerscampground.com

RV: \$60 PA: \$30

I: 305 total RV sites, can accommodate RVs up to 44ft, all campsites include picnic table and fire ring. Propane, ice, volleyball, shuffleboard, pool table, playground.

D: Located 60 miles from Burlington VT, and 90 miles from Concord NH. Take US Route 2 West towards Lancaster NH. Rogers Campground will be on your left.

N: Open May15 thru October 15. PA discount is valid for one night only. PA is valid Sunday thru Thursday. PA is not valid on holidays and weekends. Reservations preferred. Check-in/out: 12PM. Groups and clubs welcome! Credit cards accepted. Pets welcome. Pets must be kept on leash at all times.

**9 SADDLEBACK CAMPGROUND****Northwood NH**

41 Campground Road Rt 43, Northwood NH 03261

GPS: 43.182179, -71.18011

P: (603) 942-7285

W: www.saddlebackcampground.com

E: saddlebackcampground@yahoo.com

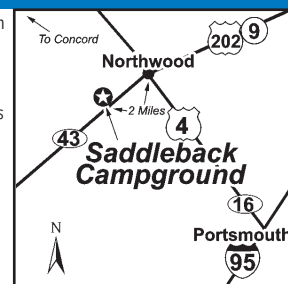
RV: \$30-40 PA: \$15-20

TENT: \$25-30 PA: \$12.50-15

I: 20 total RV & tent sites, can accommodate RVs up to 50', Some 50-amp sites, free Wi-Fi, Direct TV access, swimming in a spring fed pond, catch & release fishing (no license required), and more!

D: From Route 95 North, take Route 16 North to Route 4 West. Turn left on Route 43 and go 2 miles to Saddleback Campground on the right. From Route 93 North or South, take Route 4 East to Route 43 South on the right. Go 2 miles to Saddleback Campground on the right. From Route 101, take Exit 3/Route 43 N. about 20 miles to campground.

N: Open from May 1st until the end of Oct (call to check for April availability). From Memorial Day thru Labor Day, PA is valid Sun thru Thurs only. PA on space available basis (drive-ins accepted, reservations recommended - credit card required to secure reservation, payment of personal check or cash upon arrival). For stays less than 5 nights, reservations are only accepted up to 10 days prior to arrival. PA discount not available on Holiday or special event weekends. Pets allowed, must bring proof of rabies shots.

**5 BEAVER HOLLOW CAMPGROUND****Ossipee NH**

700 Rt. 16, Ossipee NH 03864

GPS: 43.688246, -71.093014

P: (603) 539-4800

W: www.beaverhollowcampground.com

E: inquiry@beaverhollowcampground.com

RV: \$60* PA: \$30*

I: 139 total RV sites, can accommodate 45ft RVs. Park offers 3 comfort stations, security gate, security guard, pavilion, ice, propane, snowmobile trails, biking, hiking, basketball, ping pong, pool table, doggie park, security and much more!

D: From South: Interstate 95 North take exit #4 (left exit) Route 16 to Ossipee, NH. First right after Ossipee House of Pizza. From Route 28: Alton circle, Rte. 28 North to intersection of 16 and 28. Go right on Route 16 South. Park is 1 mile on Left.

N: Discount not available in conjunction with any other rate specials or discounts. Credit cards accepted. Pets welcome. *Rates are for 2 adults and up to 3 children, or 4 adults, \$10.00 additional charge for each extra person. \$5 additional per night for electricity.

**2 WHITE BIRCHES CAMPING PARK****Shelburne NH**

218 State Route 2, Shelburne NH 03581

GPS: 44.387, -71.1395

P: (603) 466-2022

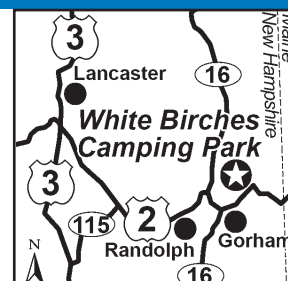
E: whitebirch131@gmail.com

RV: \$48* PA: \$24*

I: 25 total RV sites, can accommodate RVs up to 60'. Park offers hot showers (\$), laundromat (\$), swimming, small hiking trail, LP gas, and much more!

D: NOTE: GPS USERS: Please do not use 218 State Route 2 for your GPS. Please use Mt. Moriah Dr. (We are located right beside the street). Do not go up Mt. Moriah Dr. (Dead End). On Route 2, 2 miles east of Gorham.

N: P.A. discount is valid Tuesday, Wednesday and Thursday nights only. P.A. discount is not valid during weekends or holidays. No reservations, first come first serve. Cash only. Pets are allowed but must be kept on a leash and cleaned up after. Follow us on Facebook! *Rates are for 2 adults, \$8.00 for each additional person.

**4 TAMWORTH CAMPING AREA****Tamworth NH**

306 Depot Rd, Tamworth NH 03886

GPS: 43.846583, -71.2574

P: (603) 323-8031, (800) 274-8031

W: www.tamworthcamping.com

E: info@tamworthcamping.com

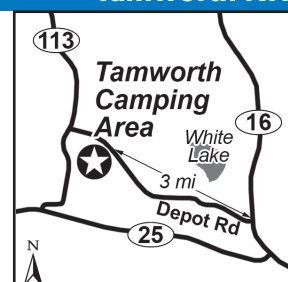

RV: \$50-62* PA: \$25-31*

TENT: \$38-42* PA: \$19-21*

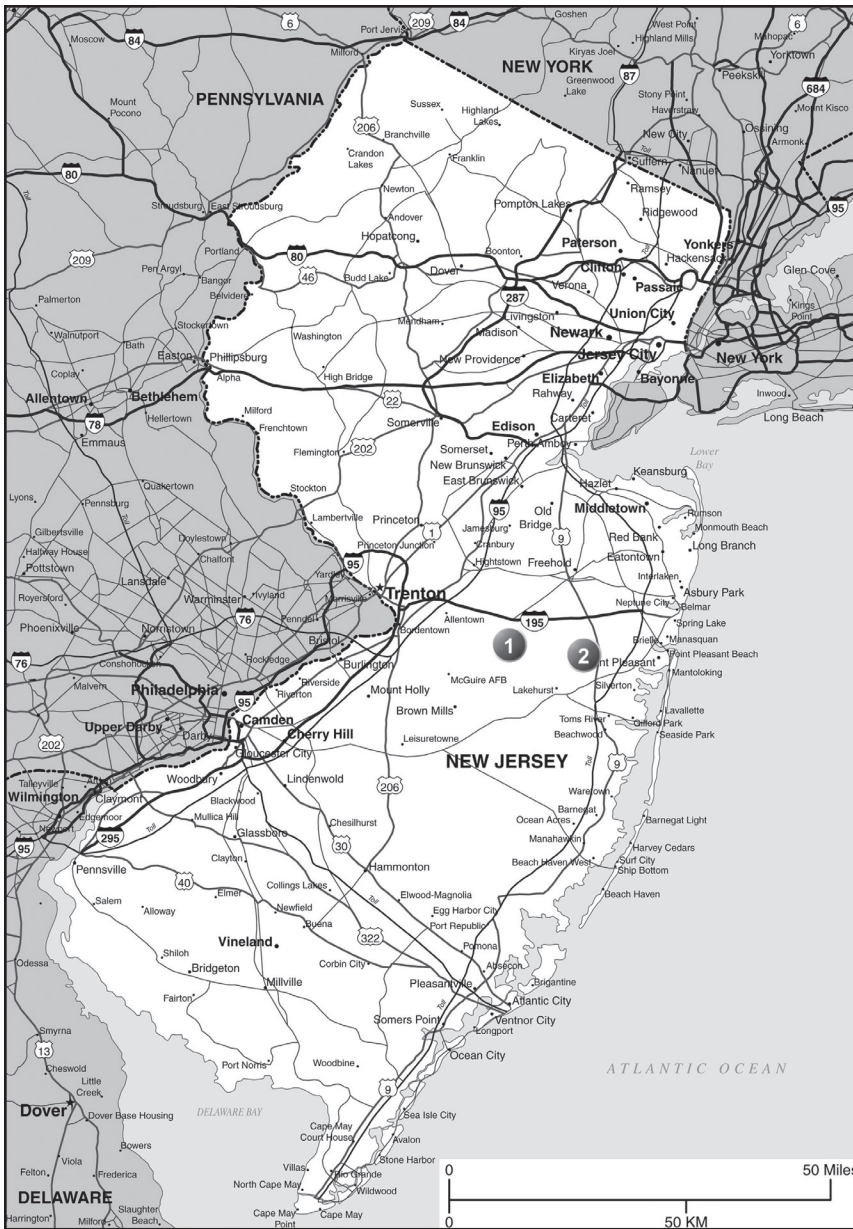
I: 45 total RV sites. Can accommodate any size RV. Park offers free WiFi at the office and Rec. Barn, phone, basketball, playground, pet zoo, mini golf, rental units, sandy beach on the Swift River, propane, and much more!

D: Located 16 miles from N. Conway and 19 miles from Meredith. From Junction of NH 16 & NH 25, go north 1/2 mile on NH 16 to Depot Road. Turn left (going west) on Depot Road for 3 miles. Camping Area is on your left.

N: Open May 15 thru October 14th. PA is valid Sun through Thursday only. PA discount is not available during holiday weekends (Friday through Sunday). PA discount is not valid during Motorcycle Week (9 days) in June. *Rate is for 2 adults and up to 4 children (under age 18).

**Notes:**

NEW JERSEY



- 1 Cream Ridge Timberland Lake Campground Δ
- 2 Jackson Tip Tam Camping Resort Δ +

**ALSO OFFERS: Δ = 50% OFF TENT RATE,
+ = RENTAL ACCOMMODATIONS
(CABINS, HOTEL ROOMS, ETC) DISCOUNTS - SEE PGS 272-280**

1 TIMBERLAND LAKE CAMPGROUND

1335 Reed Rd, Cream Ridge NJ 08514
GPS: 40.122637, -74.460537
P: (732) 928-0500
W: www.timberlandlakecampground.com
E: timberlandlakecampground@yahoo.com
RV: \$55-65* **PA:** \$27.50-32.50*
TENT: \$55* **PA:** \$27.50*

I: 200 total RV sites, can accommodate any size RV. Park offers mini golf course, hayrides, hourly activities, DJ on most Saturday nights, fun activities, nature trails, ice picnic tables, horsehoes & more!

D: ATTN: If using a GPS, please use the following address: 1335 Reed Rd, Cream Ridge, NJ 08514 New Jersey turnpike to exit 7A. East on I-195 to exit 16A or Garden State Parkway to exit 98. West on I-195 to 16 (Route 537W). Go 2 miles past Six Flags. Turn left on to Hawkins Rd. Go 1/4 mile, turn left onto Reed Rd (road past small Timberland Lake Campground sign).

N: PA discount is valid for a maximum of 4 nights. PA discount is not valid on weekends (Friday & Saturday) & holidays. Pets are allowed but must be kept on a leash within your site. *Rates are for 2 adults & 2 children under 18, \$6 for each additional adult & \$4 for each additional child over 4 years of age. \$3 additional for A/C or electric heat. \$3 additional per hour for early arrival or late stays (if available). \$5 additional for 50-amp service. \$5 additional for sewer.



2 TIP TAM CAMPING RESORT

301 Brewers Bridge Rd, Jackson NJ 08527
GPS: 40.10083, -74.272836
P: (732) 363-4036
W: www.tiptam.com
E: tiptam@aol.com
RV: \$55-85* **PA:** \$27.50-42.50*
TENT: \$55* **PA:** \$27.50*

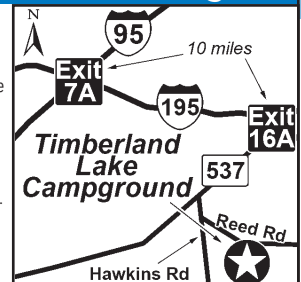
I: 192 total RV sites, accommodates RVs up to 42ft, propane, phone, security gate, rental cabins, pool table, shuffleboard, horseshoes, cornhole, ladder ball, playground, mini golf course, hayrides, biking, ice, activities & remote control racetrack (must bring your own).

D: From NJ Turnpike to Exit 7A, follow I-195 E to Exit 22. Bear right, follow for two lights, and make a left onto CR 526 E for about 4 miles to Brewers Bridge Rd (Rita's Italian Ice at corner). Make a right on Brewers Bridge Rd, park is 1.8 miles on the left.

N: Open April 15 thru October 31st. PA is not valid Friday & Saturday nights from May 24th thru September 7th. PA is not valid during holiday weekends (call for offers and dates). PA is valid for 4 nights max. PA not valid on the 17 sites with 50-amp service. Credit cards accepted. Pets welcome and must be kept on a leash (no pit bulls). No pets allowed on or in rental sites. *Rates are for 2 adults & 2 children over 4 years of age. \$5 for each additional person over 4 years of age.



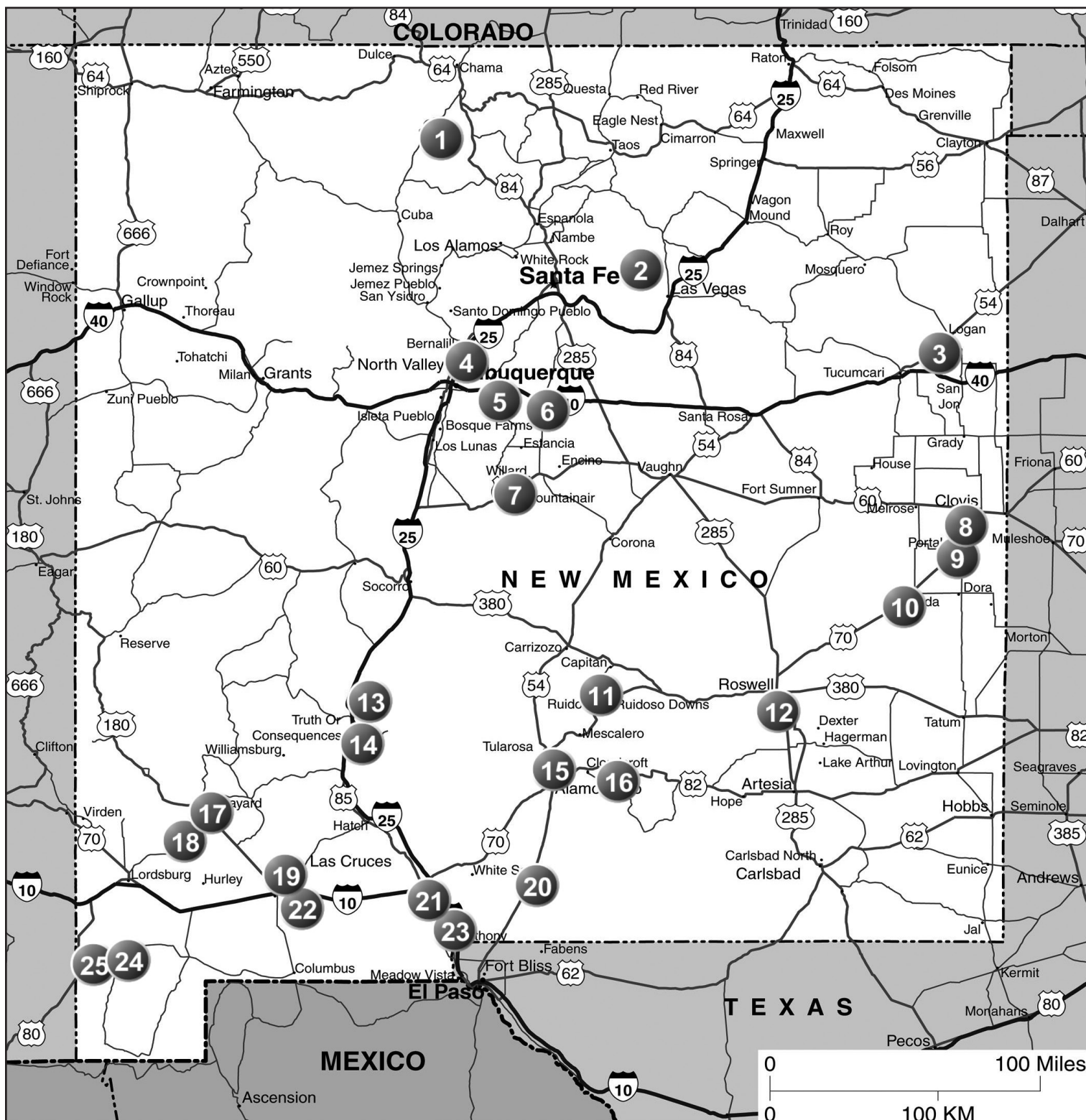
Cream Ridge NJ



Jackson NJ



NEW MEXICO



1	Tierra Amarilla Chama River RV Park & Cooper's El Vado Ranch +	PG. 145	6	Stanley Cuervo Mountain RV Park & Horse Hotel	PG. 145
2	Rociada / Pendaries Pendaries RV Resort +	PG. 144	7	Mountainair Turner Inn & RV Park +	PG. 143
3	Logan Arrowhead RV Park	PG. 143	8	Clovis Wagon Wheel RV Park of Clovis	PG. 142
4	Bernalillo Coronado Campground	PG. 141	9	Portales Wagon Wheel RV Park	PG. 144
5	Albuquerque / Tijeras Hidden Valley Resort	PG. 141	10	Elida Elida RV	PG. 143

ALSO OFFERS: Δ = 50% OFF TENT RATE, + = RENTAL ACCOMMODATIONS
(CABINS, HOTEL ROOMS, ETC) DISCOUNTS - SEE PGS 272-280

NEW MEXICO

11	Ruidoso Along The River RV Park & Campground +
12	Dexter The Crashsite RV Park and Campground
12.2	Roswell Spring River RV Park
13	Elephant Butte Monticello RV Park
14	Truth or Consequences RJ RV Park
15	Alamogordo White Sands Community
15.2	Tularosa / Alamogordo Mountain Meadows RV Park
16	Mayhill Cool Pines RV Park
17	Silver City Rose Valley RV Ranch

PG. 144	18	Silver City Burro Mountain Homestead	PG. 144
PG. 142	19	Deming Hidden Valley Ranch RV Resort +	PG. 142
PG. 144	20	Orogrande Middle-Of-Nowhere RV Park	PG. 143
PG. 142	21	Las Cruces Coachlight Inn & RV Park	PG. 143
PG. 145	22	Deming Low Hi RV Ranch	PG. 142
PG. 141	22.2	Deming Wolf RV Park	PG. 142
PG. 145	23	Vado Western Skys RV Park Δ	PG. 145
PG. 143	24	Animas Smugglers' Roost	PG. 141
PG. 145	25	Rodeo Rusty's RV Ranch	PG. 144

ALSO OFFERS: Δ = 50% OFF TENT RATE, + = RENTAL ACCOMMODATIONS (CABINS, HOTEL ROOMS, ETC) DISCOUNTS - SEE PGS 272-280

15 WHITE SANDS COMMUNITY

607 S. White Sands Blvd, Alamogordo NM 88310
GPS: 32.88216, -105.59382
P: (575) 437-8388
W: www.whitesandscommunity.com
E: leasing@whitesandscommunity.com
RATE: \$39* **PA RATE:** \$19.50*

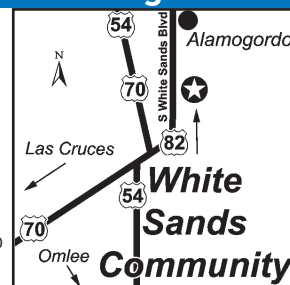
I: 86 total RV sites with spectacular views. Can accommodate RVs up to 60ft. The pull thru RV spaces feature full hookups (30 and 50 amps), paved lots, privacy walls, and free cable TV. Park also offers spacious clubhouse, activities and events.

D: Located 45 miles from Ruidoso and 60 miles from Las Cruces. From Hwy 54 N: Exit Hwy 70 N and this turns into White Sands Blvd. *Do not use Bypass* From Hwy 54 S: This will turn into White Sands Blvd. From Cloudcroft: Take Hwy 82 E and then Hwy 70 S. Do not take Bypass. This turns into White Sands Blvd.

N: Open year-round! PA discount is valid for 3 days maximum. Reservations accepted (not required). No tent camping. Pets on leash are permitted and dog runs are available. *Plus tax.



Alamogordo NM



5 HIDDEN VALLEY RESORT

844-B State Hwy 333, Albuquerque / Tijeras NM 87059
GPS: 35.103986, -106.33947
P: (505) 281-3363
RV: \$43* **PA:** \$21.50*

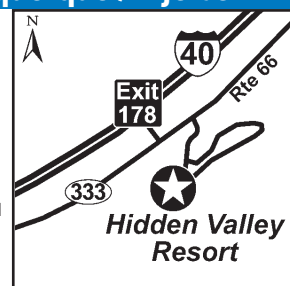
I: 101 total RV sites, 86 sites with full hookups, 30 amp service at sites & few with 50 amp, can accommodate RVs up to 48ft. Resort offers picnic area, two bathhouses, TV lounge, book exchange, and much more! Elevation is 6,680 feet. A gas station and general store are located at the entrance to the park. Gift shops and restaurants are nearby as well as churches of various denominations.

D: Attention: GPS systems will not locate park based on actual address. You may wish to try "844 State Hwy 333", "844 State Hwy. 66", or actual GPS coordinates. Take I-40 Exit 178 to South Frontage Road, turn east, and the park entrance is at the east end of the Gas Station.

N: PA is valid for 7 nights. Please see management for discounts on longer stays. PA is not valid Oct 1st thru Oct 15th. PA is valid on space availability. BECAUSE OF LIMITED AVAILABILITY, RESERVATIONS ARE HIGHLY RECOMMENDED. Now offering no contact check-in. All payments will be done by phone. *Tax included. 50 amp sites are \$4 add'l. Rates are for 2 people, \$5 for each add'l person.



Albuquerque / Tijeras NM



24 SMUGGLERS' ROOST

2405 State Hwy 338, Animas NM 88020
GPS: 31.952627, -108.807744
P: (575) 386-5886
W: www.smugglersroost.net
E: info@smugglersroost.net
RV: \$36* **PA:** \$18*

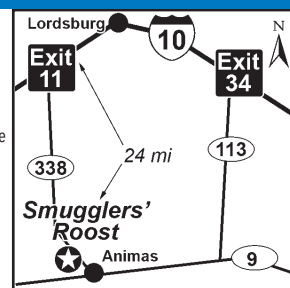
I: 432 total RV sites, can accomm. RVs up to 52ft, SEE THE STARS! We have dead-dark skies & an onsite astronomer w/ telescope! We explore the Universe nightly! BIRD WITH US! We have onsite birding.

D: Located 36 miles from Lordsburg, NM and 71 miles from Douglas, AZ. Take I-10 Exit 11; head South on NM-338 for 24 miles. The entrance will be on your right at Hatchet Rd. You will see the Smugglers' Roost sign at the entrance and a large water tank approx. 100 yards West of the entrance road. (Note the Smugglers Trail historic marker just South of the entrance.) Pro Tip: If coming from the West, I-10 Exit 5 offers a cost-effective gas stop at Shady Grove Truck Stop prior to heading into Animas.

N: PA discount is valid for six nights max. Please see management for discounts on longer stays. PA discount applies to nightly rate only and cannot be combined with another discount or special offer. Reservations accepted online or by phone. Please mention membership when making a reservation. *3% processing fee for all credit card transactions.



Animas NM



4 CORONADO CAMPGROUND

106 Kuaua Rd, Bernalillo NM 87004
GPS: 35.324323, -106.558833
P: (505) 980-8256
W: www.townofbernalillo.org
RV: \$30-45* **PA:** \$15-22.50*

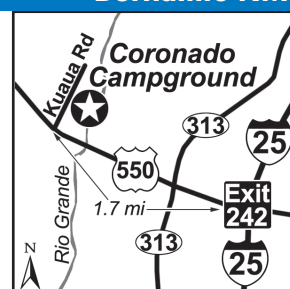
I: 23 total RV Sites, can accom RV's up to 80ft., sites come with electric, water, and shelter. Park is easy walking distance from convenience store.

D: Located 2 mi from Rio Rancho, 12 mi from Albuquerque, 36 mi from Santa Fe. Also, just 9 mi from the Santa Ana Center! 1.7 miles W on 550 off I-25 Exit 242 in Bernalillo (12 miles north of Albuquerque). North & west of Rio Grande on 550, turn at sign, Coronado State Monument. Coronado Campground is located in the historic town of Bernalillo.

N: PA is valid Nov 1st thru March 1st only. PA invalid for 4 nights. To reserve online, use promo code PASSPORT22 (payment for stay required, ID verification required upon check-in). RV section is open year-round. Tent section is open March thru November 1st (no discounts on tent sites). No units over 15 years old allowed. No sewer available, dump station only. Pets must be kept on a leash & cleaned up after. *Taxes included. \$5 reservation fee applies to all phone reservations (fee does not apply towards stay). Rate are for 3 people, \$3 for each add'l person.



Bernalillo NM



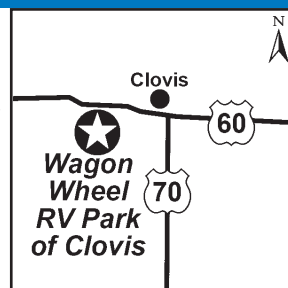
8 WAGON WHEEL RV PARK OF CLOVIS

2309 W Grand Ave, Clovis NM 88101
GPS: 34.400563, -103.234872
P: (575) 763-2257
E: wagonwheelrv3700@gmail.com
RV: \$40* **PA:** \$20*

I: 59 total RV sites. Big Rig Friendly! Can accommodate RVs up to 50ft, showers and restrooms are available 24/7, dog park. Fiber internet available for long term stays.

D: Located approx. 2 miles east of Cannon AFB and approx. 8 miles west of Farwell. Park is located on the right hand side of US Hwy 60 when entering Clovis from the West. The park is right before the Dollar General Store when entering town.

N: Reservations and drive-ups welcome. PA discount does not apply with another discount or special offer. *Plus tax.

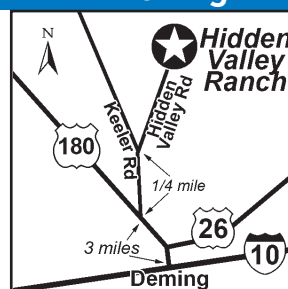
**Clovis NM****19 HIDDEN VALLEY RANCH RV RESORT**

12100 Hidden Valley Rd NW, Deming NM 88030
GPS: 32.431966, -107.764133
P: (575) 546-3071
W: www.hiddenvalleyrvranch.com
E: hiddenvalleyrvranch@gmail.com
RV: \$29.62* **PA:** \$14.81*

I: 160 total RV sites, can accommodate RVs up to 65'. Resort offers FREE WiFi, library, video library, mail service, phone, air, walking trails, hiking, ATV on approx. 7,000 acres of land, rockhounds paradise, birdwatching, Indian petroglyphs, darts, planned activities, and horse boarding available.

D: From I-10 at Deming, go north on Hwy. 180 3 miles, and turn right onto Keeler Rd. Go 1.4 miles, and cross cattle guard (road becomes gravel). Go 1.3 miles, turn right at HVR sign. Go 5.5 mile to ranch.

N: Adult park. Reservations are required (NO drive-ups accepted). One week minimum stay is required. Passport America members may stay as long as they wish on Passport rate. No check-ins after dark. Handicap accessible. No tenting. No credit cards. Check or cash only. *Rates include tax. Rate is based on 2 people, \$2.23 add'l charge per extra person per night. Maximum of 250 KWH per visit, after the first 250 KWH, electric will be metered and charged according to the posted rate for the season.

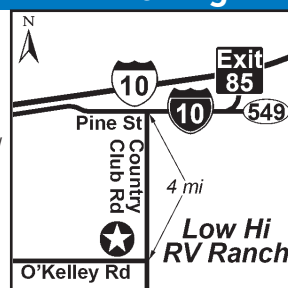
**Deming NM****22 LOW HI RV RANCH**

1795 O'Kelley Rd SE, Deming NM 88030
GPS: 32.211036, -107.735933
P: (575) 546-4058
W: www.lowhivrvranch.com
E: lowhivrvranch@yahoo.com
RV: \$38-42* **PA:** \$19-21*

I: 67 total sites, 55 full hookup, long (45'-50') pull-thru sites. 12 water and electric sites. Pet parks, 1 for small dogs and 1 for large dogs. Free WiFi, laundry \$, free library, BBQ, hiking, pool table, video library, morning coffee, afternoon social hour, evening card games, campfire area & much more! Families Welcome! Mountain view sites away from city traffic and railroad noise.

D: From East: I-10 Exit 85, go W on Pine St to Country Club Dr. Then go S 4mi to O'Kelley Rd, & turn R onto O'Kelley Rd. From West: I-10 Exit 82A, go S 4 miles on Hwy 11, & turn L onto O'Kelley Rd for 1mi to LoW Hi RV Ranch (L).

N: Open year-round! Family Friendly! PA valid for 2 weeks on a space availability basis, please check w/Manager for longer stays. Reservations suggested. Please call to let us know your arrival date. Office hours: M-F 8-10AM and 3-5PM, Sat 8AM-12PM. Office is closed on Sunday. *Plus tax. \$2 add'l charge for credit card use.

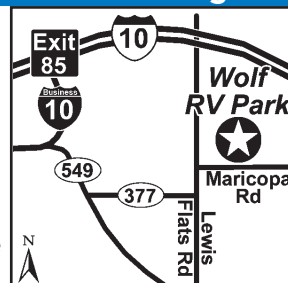
**Deming NM****22 WOLF RV PARK**

12235 Maricopa Rd. NE, Deming NM 88030
GPS: 32.274, -107.57186
P: (575) 544-4144
W: www.wolfrvpark.com
E: info@wolfrvpark.com
RV: \$40* **PA:** \$20*

I: 33 FHW w/ 10 pull thrus. Elevation 4300ft. Can accommodate RVs up to 45ft, guest phone, email access, FREE WiFi, free coffee, free ice, copy service, mail accepted, information room & storage units available.

D: East or West bound - Exit 85 off of I-10. Follow for 1/2 mi to Hwy 549. Turn left onto Hwy 549 & follow for 1.6 mi to Hwy 377. Turn left onto Hwy 377 & follow for 6.6 mi to stop sign at the end. Turn left at stop sign & follow signs for 1/2 mi to gate. Call when 3 mi on Hwy 377 so that host can meet you at the gate & park you.

N: ADULT PARK, 18 & over only. Passport America members are welcome to stay as long as they like. Self-contained RVs only. No tenting. Pets must be leashed (limit 2). Credit Cards accepted with no fee. *Rates are for 2 people, \$1.00 for each additional person per day.

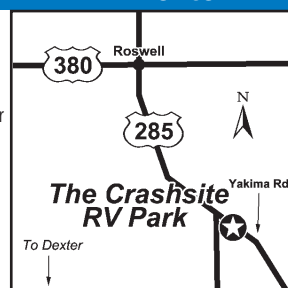
**Deming NM****12 THE CRASHSITE RV PARK AND CAMPGROUND**

12 Yakima Rd, Dexter NM 88230
GPS: 33.3023, -104.463625
P: (575) 622-0531, (575) 291-6669
RV: \$32* **PA:** \$16*

I: 26 total RV sites, and can accommodate RV's up to 45'.

D: Located seven miles south of Roswell on US 285.

N: PA is valid for 3 nights max. Reservations and drive-ups welcome. No discounts on tents sites. Cash or check only. Pets must be on leash with owner in attendance. Horses welcome. *Plus tax. \$2 add'l for full hookup site. \$2 add'l for electricity.

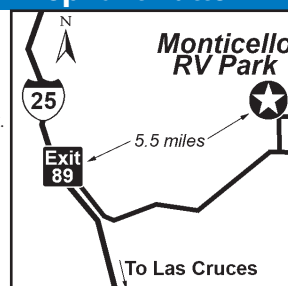
**Dexter NM****13 MONTICELLO RV PARK**

6 Crappie Rd, Elephant Butte NM 87935
GPS: 33.307649, -107.222951
P: (575) 894-6468
RV: \$25 **PA:** \$12.50

I: 69 total RV sites, can accommodate RVs up to 75ft +, 20/30/50 amp, large RV sites, showers(\$), convenience store, AT/ving and motorcycling, fishing, jet skiing, boating, nature watching, water rec at Elephant Butte Lake, RV/boat storage.

D: Located 10 miles from Elephant Butte. From I-25, take Exit 89. Go east 5 1/2 miles to park. Park is on the left.

N: PA discount is valid Tuesday, Wednesday and Thursday nights only. PA valid 1 night max. PA discount is not valid during holidays. PA discount does not apply with an online reservation. Quiet time is 10pm-7am. Credit Cards are not accepted for the PA discount. Showers (\$) and Restrooms are only available when store is open call for store hours. Dogs must be on a leash and cleaned up after. *\$5 additional for 50 amp service. Rates are based on 2 people, \$2.00 additional charge per each extra person. \$4 per shower when available.

**Elephant Butte NM**

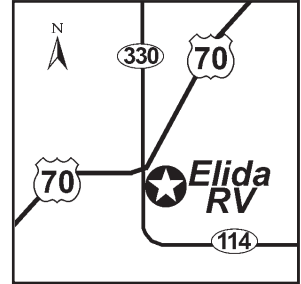
10 ELIDA RV

39857 US 70, Elida NM 88116
GPS: 33.947336, -103.648707
P: (575) 274-6333, (575) 607-0458
E: indian4665@yucca.net
RV: \$40* **PA:** \$20*

I: 21 total RV sites. Can accommodate any size RV. Beautiful nights, sunny days, shade trees, all weather roads; a very safe and peaceful country park. Enjoy the wildlife - Quail, Antelope, Deer, etc.

D: Located 25 miles from Portales, and 60 miles from Roswell. SE corner of US70 and NM 114 Portales.

N: Open year round. Pets and Horses welcome. Overnight stables for rent. Please ask about pricing. *\$5.00 additional for 50-amp service.

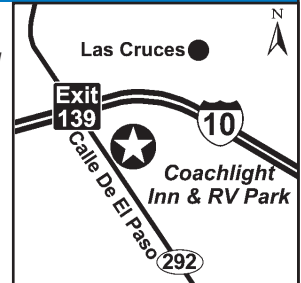
**Elida NM****21 COACHLIGHT INN & RV PARK**

301 S Motel Blvd, Las Cruces NM 88007
GPS: 32.291556, -106.807378
P: (575) 386-0636
E: coachlightinnrv@gmail.com
RV: \$52-53 **PA:** \$26-26.50

I: Friendly staff! 33 total RV sites, can accommodate RVs up to 45ft.

D: Located 60 miles from Deming and 45 miles from El Paso. Take Exit 139 off of I-10 in Las Cruces New Mexico. The park is on the right hand side from the motel, behind the restaurant.

N: Open year-round! Reservations by phone only. Discount does not apply to an online reservation. Drive-ups welcome.

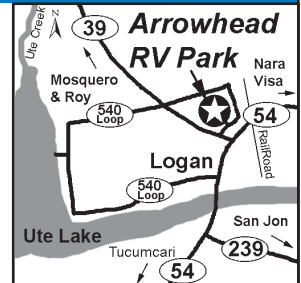
**Las Cruces NM****3 ARROWHEAD RV PARK**

503 N Highway 54, Logan NM 88426
GPS: 35.37434, -103.409577
P: (575) 487-2655, (505) 210-0544
W: www.arrowheadrvp.com
E: admin@arrowheadrvp.com
RV: \$36.08* **PA:** \$18.04*

I: 35 total RV sites, can accommodate RVs up to 70', all pull-thru sites with concrete pads, full hookups - Water, sewer, and 30/50 amp service, outdoor theater, Free Wi-Fi.

D: Located 25 miles from Tucumcari, NM and 68 miles from Dalhart, TX. From junction of Hwy 54 and NM 39, turn right on the access road. Go 300ft to the entrance (North side of Logan).

N: Open 365 days a year. P.A. discount is valid for one night ONLY. Checks and cash accepted. Pets on leash accepted. Horses welcome. *Tax not included. \$3.00 additional charge for 50 amp service per day.

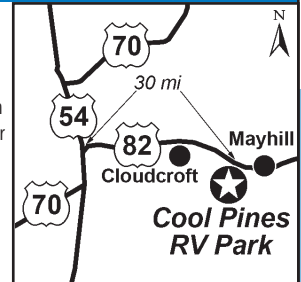
**Logan NM****16 COOL PINES RV PARK**

2998 US Hwy 82, Mayhill NM 88339
GPS: 32.912119, -105.551846
P: (281) 620-4329
W: www.coolpinesrvparknm.com
E: coolpinesrvpark@yahoo.com
RV: \$45 **PA:** \$22.50

I: 51 total RV sites, can accommodate any size RV. Our park has several acres of meadows & forest for walking & observing wildlife. Game room with puzzles, books & other games available for guests use. For additional information, visit park website.

D: ATTN: For GPS systems, use 2998 US 82, Mayhill, NM. Located 13 mi from Cloudcroft and 30 mi from Alamogordo in the Sacramento Mountains at 7,200 elevation. From Cloudcroft, take Highway 82 east for 13 miles. Park entrance is just before Mile Marker 30 on the south side of the road.

N: Open year round. PA is valid for 3 nights max. PA not valid during 3 day holiday weekends. Please read more about park on our website. Check In: 1pm MST. Check Out: Noon MST. No vicious dog breeds allowed & dogs must be on leash/cleaned up after.

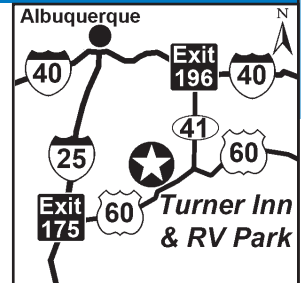
**Mayhill NM****7 TURNER INN & RV PARK**

503 E Broadway, Mountainair NM 87036
GPS: 34.523409, -106.233797
P: (505) 847-0248
W: www.turnerinnandrvpark.com
E: reservations@turnerinnandrvpark.com
RV: \$28-30* **PA:** \$14-15*

I: 42 total RV sites: five 50 AMP sites, twenty-seven 30/50 AMP sites (14 are pull thrus), nine 30 AMP sites; can accommodate any size RV. Park offers free wireless internet, patio & more! Propane dispenser for portable tanks only.

D: From I-40: Take 41 south until Hwy 60, go west on Hwy 60. Campground is 11 miles on the right. From: I-25: Take 60 east until you reach Mountainair. Campground is at the east end of town on the left hand side.

N: P.A. discount is valid for 1 night. Pets are allowed but must be kept on a leash and cleaned up after. *Rates do not include tax. 3.5% fee applied when using a credit card, pay with cash to avoid this fee. 30 Amp Service: \$28.00, P.A.: \$14.00. 50 Amp Service: \$30.00, P.A.: \$15.00.

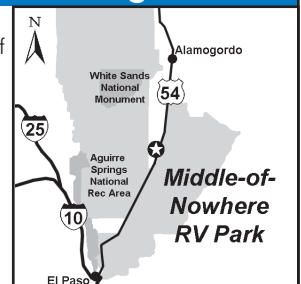
**Mountainair NM****20 MIDDLE-OF-NOWHERE RV PARK**

1805 Hwy 54, Orogrande NM 88342
GPS: 32.373434, -106.091606
P: (575) 824-7793
E: nowherervpark@gmail.com
RV: \$22 **PA:** \$11

I: 20 total RV sites, can accommodate any size RV, full hookups with 30 and 50 amp service. Free Wireless Internet access. Situated in Old West Ghost Town. Mining District and gold prospecting available. Off road activities with plenty of ATV Side-by-Side trails to explore.

D: Located 35 miles from Alamogordo NM and 40 miles from El Paso TX. From El Paso, TX, take US 54 North towards Alamogordo approximately 40 miles to Orogrande, NM. From Alamogordo, NM take US 54 South towards El Paso approximately 35 miles to Orogrande, NM.

N: P.A. discount is valid for 1 night. Please see management for discounts on longer stays.

**Orogrande NM**

9 WAGON WHEEL RV PARK

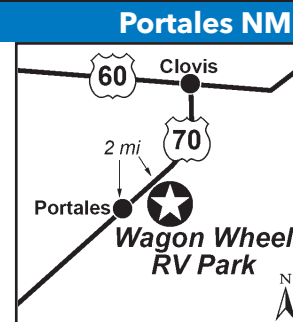
42699 US Hwy 70, Portales NM 88130
GPS: 34.222842, -103.288264
P: (575) 356-3700
W: https://wagonwheelrvnm.com
E: wagonwheelrv3700@gmail.com
RV: \$40 **PA:** \$20



I: 24 total RV sites. Can accommodate RVs up to 40ft. Horse stalls available for rent.

D: Located 2 miles from Portales. RV Park is on right (east) side of US Hwy 79, just as you are leaving Portales, right after WalMart.

N: Reservations and drive-ups welcome. PA discount applies to nightly rate only. PA discount does not apply with another discount or special offer. This is one of two parks we manage. If this park is full, we can accommodate you at our other park in Clovis, NM, just 20 minutes away. Credit cards accepted. Pets welcome. Horses welcome.

**2 PENDARIES RV RESORT**

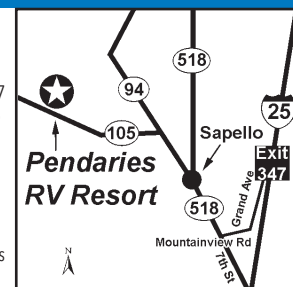
Park Place #3 Hwy 105, Rociada / Pendaries NM 87742
GPS: 35.84409, -105.39634
P: (505) 454-8304, (800) 820-8304
W: www.pendariesrvpark.com
E: rvociada2@yahoo.com
RV: \$40-57* **PA:** \$20-28.50*



I: 50 total RV sites. Sites are 55ft to 75ft long. Resort offers Welcome Center, clubhouse with planned activities all season, satellite TV in clubhouse, and much more! Deeded lots for sale as well.

D: Located 20 miles N of Las Vegas, NM. 85 N of Santa Fe and 140 miles N of Albuquerque. From I-25N to Exit 347 proceed South to (Mills Ave) Turn right. Proceed to next light Hwy 518, turn right. Continue 12 miles. Turn left onto Hwy 94 immediately after the Phillips 66 Station on the left. Continue for 8 1/2 miles, at bottom of the steep hill stay left onto Hwy 105. Continue 2 more miles, park is on the right.

N: Open mid May to mid October. Reservations required. Passport America discount is valid Monday through Thursday nights only, no holidays. Valid up to 3 nights per stay. Discount may not be available for premium sites during July and August. Cash or checks only. Limit 2 pets per RV. No tents or wood fires, propane only. Friendly pets welcome. *\$3.00 additional for 50 amp service.

Rociada / Pendaries NM**25 RUSTY'S RV RANCH**

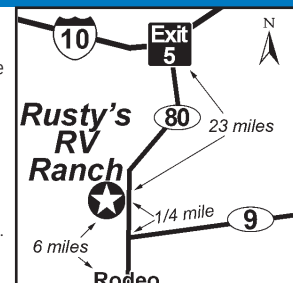
854 State Hwy 80, Rodeo NM 88056
GPS: 31.928537, -109.038105
P: (575) 557-2526
W: www.rustysrvranch.com
E: info@rustysrvranch.com
RV: \$29* **PA:** \$14.50*



I: 40 Total sites, all Pull-Thru can accommodate any size RV. Big Rig Friendly. Lava Rock Fire Pits, Free Wireless Internet, Office, Club House (Rusty's Round up Room), Pet friendly & Dog Run. Plus a 360* Mountain Range Views, Garden w/Koi Pond & a Duck Pond, Park where Swim Spa is located, Outdoor Canopy where Lawn games are played, Walking track around the whole park.

D: From I-10, take Exit 5 south 23 miles on Hwy 80. From Rodeo, NM: go 6 miles north on Hwy 80. Rusty's is located 1/4 mile north from NM Hwy 9 and Hwy 80. Rusty's is located just 12 miles north of Portal, AZ

N: Open year-round! PA discount is not valid October thru April. Minimum stay of three nights required. PA discount is valid for six nights max. Check In: Before 5PM. Check Out: 11AM. Cash, check and debit cards accepted. *Credit cards are accepted with a 3% surcharge. Plus tax. Additional charge for electricity applies after the first night. \$4 add'l for 30 amp and \$6 add'l for 50-amp.

Rodeo NM**12 SPRING RIVER RV PARK**

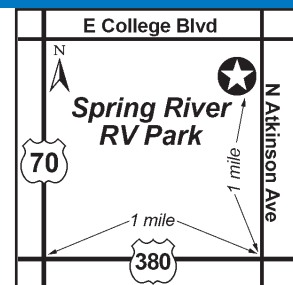
950 E College Blvd, Roswell NM 88201
GPS: 33.407658, -104.505821
P: (575) 625-5530
W: www.springriversrvparks.com
E: springriverstatesandrvpark@gmail.com
RV: \$40 **PA:** \$20



I: 40 total RV sites, can accommodate RVs up to 60ft, dog park.

D: From the intersection of US Hwy 380 and US Hwy 70 (Main St) in Roswell, go east one mile to Atkinson Ave. Then go north one mile and park is on the left.

N: Reservations are recommended. Drive-ups are welcome. Cash and credit cards only. Pets welcome. Pets allowed on a leash and must be picked up after.

Roswell NM**11 ALONG THE RIVER RV PARK & CAMPGROUND**

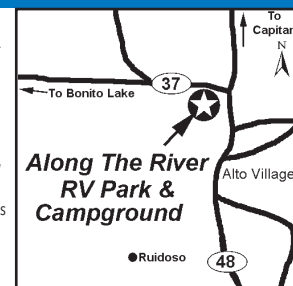
127 Hwy 37, Ruidoso NM 88345
GPS: 33.448383, -105.665497
P: (575) 336-4444
W: www.alongtheriverrv.com
E: alongtheriver37@yahoo.com
RV: \$39* **PA:** \$19.50*



I: 40 total RV sites, 17 FHV river sites, 18 FHV non-river sites, 2 W & E river sites, 3 W & E non-river sites. Can accom RVs up to 60ft. 4 big, wide & long pull thru sites. 8 tent sites, 2 cabins. Located on Rio Bonito River, surrounded by Lincoln National Forest.

D: Located 9mi N of Ruidoso. From Ruidoso, go N on Hwy 48/Mechem Dr for 9 mi, turn L on Hwy 37, & park is 2/10 mile on L. Traveling W from Roswell, go to Hondo, turn R on Hwy 380. Go to Capitan, turn L on Hwy 48, go approx 9 mi. Turn R on Hwy 37 & park is 2/10 mi on L.

N: Open March 1st thru Nov 30th. Reservations by phone required. Must mention PA at time of reservation. Cancellation policy is located on website. PA valid Mon-Wed nights only for 1 night max. Full priced rates apply for every night thereafter. PA not valid during holiday weekends, on river sites, tent sites, or Cabins. Cash & Credit cards only. Pets allowed in RVs only (not in tents or Cabins). *Plus tax. \$3 add'l for 50amp. Rates are for 2 people, \$5 for each add'l person. Add'l charge for more than 1 pet.

Ruidoso NM**18 BURRO MOUNTAIN HOMESTEAD**

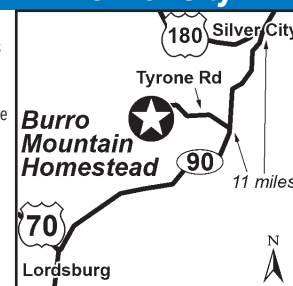
665 Tyrone Rd, Silver City NM 88061
GPS: 32.623551, -108.433385
P: (575) 538-2149
W: www.burromountainhomestead.com
E: burromountain@gmail.com
RV: \$31.60-36.50* **PA:** \$15.80-18.25*



I: Comprised of more than 200 acres of pine, juniper and oak forest and is totally surrounded by Gila National Forest. 30 total RV sites, can accommodate RV's up to 45ft, birding, biking, and many special events. ATV's have 6 direct access gates into the Gila National Forest.

D: From Silver City, NM, go south for 10 miles on NM Hwy 90, stay on NM 90 for 1.1 miles after you go under the mine railroad overpass. Turn right (west) on Tyrone/Thompson road, then seven miles on county maintained road (4-2) to BMH gate. From Lordsburg, NM, take NM Hwy 70 north to NM 90, travel on NM 90 until just past mile marker 30, turn left (west) on Tyrone/Thompson road, then seven miles on county maintained road (4-2) to BMH gate.

N: Open year-round! PA discount is valid 7 days max. PA discount is not valid for annual ATV/UTV rally; Memorial Day Weekend; July 4th Holiday; and Labor Day. *Rates do not include tax. Rates are subject to change. Rates are for 2 people, \$3 for each add'l person per night.

Silver City NM

17 ROSE VALLEY RV RANCH

2040 Memory Ln, Silver City NM 88061
GPS: 32.783933, -108.254408
P: (575) 534-4277
W: www.rosevalleyrv.com
E: stay@rosevalleyrv.com
RV: \$35-40* **PA:** \$17.50-20*

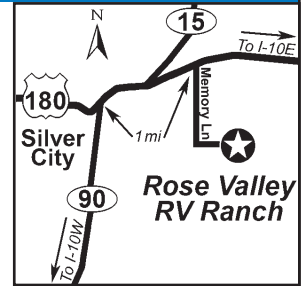
I: 69 total RV sites, can accommodate RVs up to 60ft.

D: Located 45 miles from Lordsburg and 60 miles from Deming. From Lordsburg, NM I-10 E: take the Silver City Exit (Exit 20) to Route 90 N. Go approx 45 miles to Silver City. At 4th stoplight, bear right onto Route 180. Go to third stoplight, and take R onto Memory Lane. Park will be at the end of the street. From Deming, NM - I-10 W: Take the Silver City Exit onto Route 180. Go approx 60 miles to Silver City. At the 4th stoplight, and turn left onto Memory Lane. Park will be at the end of the street.

N: PA is valid for a minimum and maximum of two nights. Two night minimum stay required to receive discount, PA valid on both nights. PA not valid during holidays, The Blues Fest in May, Tour of the Gila in May, and Pickamania in Sept (call for details). PA is not valid for groups/rallies. PA not valid on Casita Rentals. Reservations and drive-ups welcome. *Back-ins \$35, PA \$17.50. Pull thru: \$40, PA \$20. Rates are for two people. \$10 for each additional person. Children 18 and under are free.



Silver City NM



6 CUERVO MOUNTAIN RV PARK & HORSE HOTEL

16 Ella Dora Rd, Stanley NM 87056
GPS: 35.052521, -106.019361
P: (505) 316-5070
W: www.cuervomountainrvpark.com
E: cuervomountainrvpark@gmail.com
RV: \$62* **PA:** \$31*

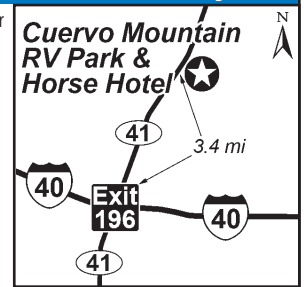
I: Brand New, serene and quiet, we have everything you'll need! Bring an RV, a tent, or stay at one of our Airbnb's. Bring your horses too. We have stalls and tack rooms for your gentle giants. We even have a dog park. Your family is our family. 54 pull-thru RV sites big enough to accommodate all sizes of RV's!

D: Interstate I-40 Exit 196 North on State Road 41 past the Pilot about 3 miles. You'll see the park on the right.

N: Open year-round! PA discount is not valid October 1st thru 15th. Reservations and drive-ups welcome. PA discount applies to nightly rate only and cannot be combined with another discount or special offer. Check out is at 3PM. Pets welcome. Horses welcome. *Plus Tax.



Stanley NM



1 CHAMA RIVER RV PARK & COOPER'S EL VADO RANCH

#3150 Nm Hwy 112, Tierra Amarilla NM 87575
GPS: 36.588382, -106.70701
P: (575) 588-7354
W: www.chamarivrrv.com
RV: \$35 **PA:** \$17.50

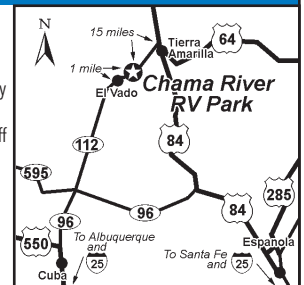
I: 21 total RV sites. Can accommodate RVs up to 40ft. Park offers phone, river rafting, fishing and hunting licenses, tackle & bait, groceries, picnic items, and more! Within walking distance to river. Boat and RV storage available.

D: Located 15 miles from Tierra Amarilla and 30 miles from Chama. From Albuquerque: I-25 north, taking NM Hwy 84 going through Espanola. Continue onto Tierra Amarilla, turning west on NM Hwy 112 to El Vado. RV Park is just below the dam. Alternate Route: I-25 north to 550. Take 550 north through Cuba, NM. Then take Hwy 96, cutting off on Hwy 112 (just past Lindrieth, NM). Hwy 112 leads to El Vado Dam. Cross dam and follow 112 to Chama River RV Park just below the dam. NOTE: last 15 miles to the dam is a dirt road. Please call ahead to check road conditions.

N: P.A. discount is valid Monday through Thursday only. Self contained units only (no shower facilities in park).



Tierra Amarilla NM



14 RJ RV PARK

2103 S Broadway, Truth Or Consequences NM 87901
GPS: 33.121736, -107.276628
P: (575) 894-9777
W: www.rjrvparks.com
E: john060504@aol.com
RV: \$29* **PA:** \$14.50*

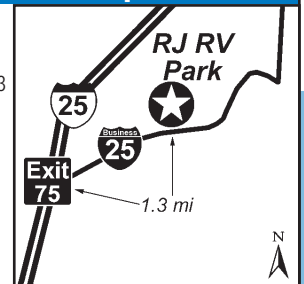
I: Easy on and off of Interstate 25! 47 total RV sites, can accommodate RVs up to 35ft, city water and sewer.

D: Located 70 miles from Las Cruces and 150 miles from Albuquerque. From I-25, take Exit 75 and go 1.3 miles east and campground is on the left side of the road (look for our neon sign).

N: Reservations preferred. Please call ahead to check availability. PA discount is valid for 2 nights max. PA discount cannot be combined with another discount or special offer. PA discount is not valid on the 6 Premium Pull Thrus. Pets welcome. No Rottweilers or Pit Bulls. *PLUS TAX. Rates are for 2 people, \$2 for each additional person. Additional \$1 per day if using credit card for payment.



Truth Or Consequences NM



15 MOUNTAIN MEADOWS RV PARK

240 Mountain Meadow, Tularosa / Alamogordo NM 88352
GPS: 33.026997, -105.977013
P: (575) 585-3678, (575) 308-9111
E: mountainmeadowsrvpark@gmail.com
RV: \$40* **PA:** \$20*

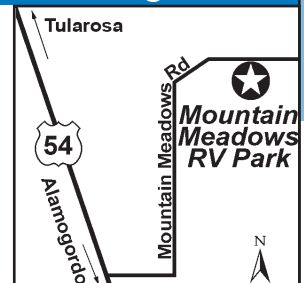
I: 20 total RV sites. Can accommodate all RVs.

D: Located between Alamogordo and Tularosa off of Hwy 54, 100 miles from El Paso, TX and 75 miles from Las Cruces, NM. Go E on Mountain Meadow Rd. for 2.4 miles park entrance will be on R down a gravel road & then to the R into park.

N: Open year-round. Reservations are accepted. *Rates are for 3 people, \$3 for each additional person. \$2.00 add'l charge per night electricity fee.



Tularosa / Alamogordo NM



23 WESTERN SKYS RV PARK

16201 Las Alturas Drive, Vado NM 88072
GPS: 32.120378, -106.635501
P: (575) 233-2573
RV: \$44-48* **PA:** \$22-24*
TENT: \$24* **PA:** \$12*

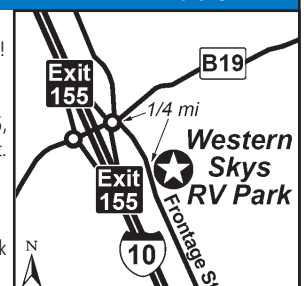
I: New Owners! 71 total RV sites, can accommodate any size RV. Water, sewer, courtesy phone available in office, large nature trail with dog walk, view of Oregon Mountains, large shade trees at every site, and more!

D: From I-10 Eastbound: Take Exit 155, turn left, follow the traffic circle and go over the interstate. Then turn right onto Frontage Road and park is located 1/4 mile on the left. From I-10 Westbound: Take Exit 155, turn right, follow traffic circle and take the first right onto Frontage Road. Park is located 1/4 mile on the left.

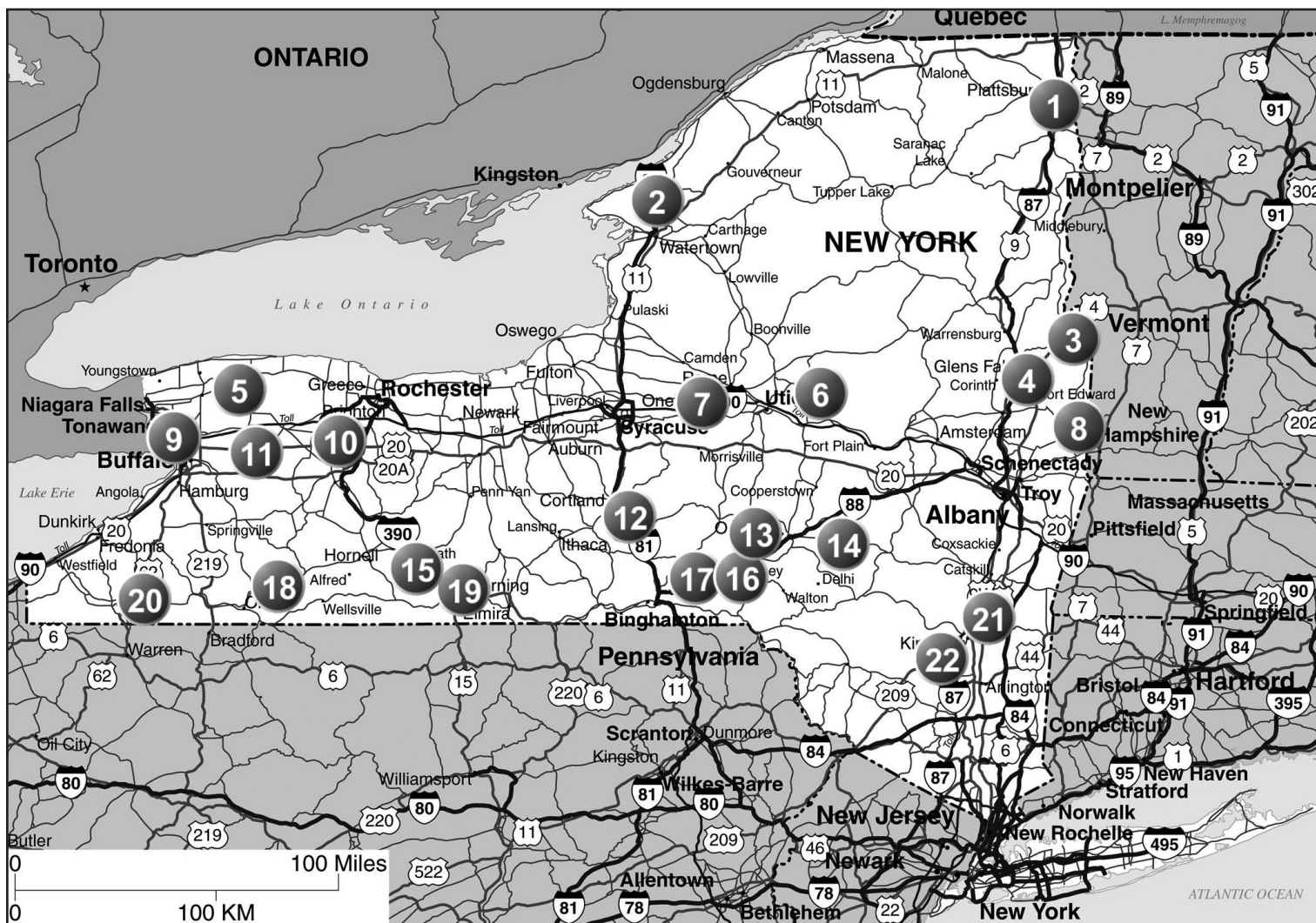
N: Open year round. PA discount is not valid Friday and Saturday nights. Visa, MC and Debit Cards accepted. Pets welcome. *Plus tax. 30 amp service: \$44.00, PA \$22.00 and 50 amp service: \$48.00, PA \$24.00. \$1 add'l charge per day for Wi-Fi. Check Ins after 2, \$1 add'l per adult and .50 add'l per child. Check Out after 11, \$2 add'l.



Vado NM



NEW YORK



1	West Chazy Twin Ells Campsites	PG. 151	13	South New Berlin Lizzie's Campground Corporation Δ +	PG. 151
2	Alexandria Bay 1000 Islands Campground	PG. 147	14	Davenport Crazy Acres Campground at Beaver Spring Lake Δ +	PG. 149
2.2	Alexandria Bay Swan Bay Resort - The 1000 Islands Premier RV Park & Marina	PG. 147	15	Bath Lake Demmon Recreation Area Δ +	PG. 147
3	Whitehall Champs Campground and RV Park Δ +	PG. 151	16	Bainbridge General Clinton Park	PG. 147
4	Queensbury Lake George Campsites	PG. 150	17	Chenango Forks Chenango County Cook Park	PG. 148
5	Gasport Niagara Hartland RV Resort	PG. 150	18	Cuba Misty Mountains Park Δ +	PG. 149
6	Cold Brook Adirondack Gateway Campground & Lodge +	PG. 148	18.2	Franklinville Camp Emerald Acres Δ +	PG. 149
6.2	Dolgeville Spruce Creek Campground	PG. 149	19	Campbell Camp Bell Campground	PG. 148
7	Blossvale The Landing Campground Δ	PG. 148	20	Falconer Top-A-Rise Campground	PG. 149
8	Cambridge Lake Lauderdale Campground	PG. 148	21	Elizaville Brook N Wood Family Campground Δ	PG. 149
9	Grand Island Cinderella Motel & Campsite	PG. 150	21.2	Saugerties Blue Mountain Campground +	PG. 150
10	Le Roy Jam At The Ridge - Camping, Concerts, and Restaurant Δ	PG. 150	21.3	Saugerties New Life Campground	PG. 150
11	Akron Sleepy Hollow Lake Δ	PG. 147	22	Accord Sohi Campground	PG. 147
12	Cortland Yellow Lantern Kampground Δ	PG. 148			

ALSO OFFERS: Δ = 50% OFF TENT RATE, + = RENTAL ACCOMMODATIONS
(CABINS, HOTEL ROOMS, ETC) DISCOUNTS - SEE PGS 272-280

22 SOHI CAMPGROUND

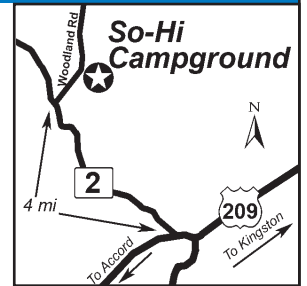
425 Woodland Rd, Accord NY 12404
GPS: 41.873358, -74.220346
P: (845) 687-7377
W: www.sohicampground.com
E: sohicampground@hotmail.com
RV: \$65-75 **PA:** \$32.50-37.50



I: 75 total RV sites, can accommodate RVs up to 50ft, BBQ, game room, biking, hiking, horseshoes, pool table, recycling, and volleyball. Secluded wooden tenting sites for couples and groups.

D: Located 20 miles from Kingston and New Paltz. NYS Thruway to Kingston. 4 miles to Rt 209 south to right turn on County Rt 2. Right on Woodland Road. Campground on right.

N: Open May 15th thru October 15th. Two nights minimum stay required. PA discount is valid for two nights maximum. Weekly rates include two nights at the PA Rate and Monthly Rates include 10 nights at the PA rate. PA not valid during holidays/prime weekend weekends, call for details and availability. Reservations preferred. Special low weekly, monthly and seasonal rates. Tents are \$18 per person. Credit cards accepted.

Accord NY**11 SLEEPY HOLLOW LAKE**

13800 Siehl Road, Akron NY 14001
GPS: 42.960236, -78.470886
P: (716) 542-4336, (716) 542-5559
W: www.sleepyhollowcamp.com
E: info@sleepyhollowcamp.com
RV: \$47-51* **PA:** \$23.50-25.50*
TENT: \$30* **PA:** \$15*



I: 250 total RV sites, can accommodate RVs up to 65ft, partial hookups, water, BBQ, playground, petting zoo, sandy beach & swimming area, paddle boats, ice, security, fishing, hiking, basketball, biking, canoeing, horseshoes, mini golf, nature watching, ping pong, pool table, tennis courts, and volleyball.

D: Located 23 miles from Buffalo and 50 miles from Rochester. From I-90 (Exit 48A) - Take Rt 77 South to 5 West and turn left on Crittenden. Go approximately 3 miles and take a left onto Siehl Rd. Sleepy Hollow Lake is located 1/2 mile up on left on Siehl Rd.

N: Open May 1st thru October 12th. PA is valid only for campsites. PA is valid Sunday thru Thursday nights only. PA discount is valid for two nights max. PA discount is not valid during holidays and holiday weekends. Reservations are recommended. Check-in & Check-out time is 2 PM. Cash only for discount. *Rates are for 2 adults and 3 children per site. \$17 per additional adult and \$7 for each additional child. \$2 additional for A/C. \$2 for each additional vehicle.

Akron NY**2 1000 ISLANDS CAMPGROUND**

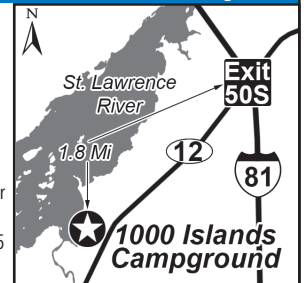
42099 State Route 12, Alexandria Bay NY 13607
GPS: 44.276869, -75.997267
P: (315) 686-2600
W: www.1000islandscampground.com
E: 1000islandscampground@gmail.com
RV: \$54-63* **PA:** \$27-31.50*



I: 54 full hook-up sites, can accommodate RVs up to 80ft on pull thru sites and 45ft on back ins. Each site includes a fire ring and picnic table. Campground offers free WiFi, water, 24' x 41' carport pavilion, 2 nice playground areas, biking and wood tractor w/ wagon for playtime fun!

D: Located between the towns of Alexandria Bay and Clayton. From Rt 81 (N&S) Take exit 50S onto NY State Rt. 12 S. We are 1.8 miles from the exit on the right.

N: PA is valid April 29th through May 25th, May 31st through June 16th & September 9th through October 22nd. PA is NOT accepted during Memorial Day weekend. PA discount is valid for 7 days. PA valid on full hook-ups only. Pets are allowed but must be kept on a leash and cleaned up after. *Pull thru/FHV \$63 + \$5 elec, PA \$31.50 + \$5 elec. Back-in/FHV \$54 + \$5 elec, PA \$27.00 + \$5 elec. Maximum 6 people per site.

Alexandria Bay NY**2 SWAN BAY RESORT - THE 1000 ISLANDS PREMIER RV PARK & MARINA**

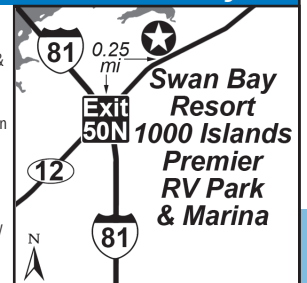
43615 State Rte 12, Alexandria Bay NY 13607
GPS: 44.29866, -75.963624
P: (315) 482-7926
W: www.swanbayresort.com
E: manager@swanbayresort.com
RV: \$65-81* **PA:** \$32.50-40.50*



I: 230+ Oversized RV Lots, Cabin Rentals & 100+ slip Marina with all of the necessary amenities to attract both seasonal and transient guests. THIS is Resort Camping - Watercraft Rentals, Waterfront Pavilion, weekend Food Trucks, 2 heated Pools w/ expansive deck area & Tiki Bar. Dog park, paved roads/bike/walk paths, Boutique & Camping Store, shuffleboard, volleyball, ice & 24hr gated entrance. Car, boat, RV & dog wash. Next door to Price Chopper Plaza for groceries, quick food, wine & liquor.

D: Located 4 mi from Alex Bay & 6 mi from Clayton. N on I-81 from Syracuse NY 80 mi. to Exit 50N. Take Rt 12N to Alex Bay. Swan Bay Resort is 1/4 mi on L.

N: Open May-October each year, with the Passport American discount applied to the Off-Season dates of May 1- June 16 & September 4 - October 31. PA discounts only apply to Standard RV Sites. When making your Reservations, you must call & mention Passport America at time of booking. PA cannot be combined w/other discounts/special offers. *Additional charges may apply - \$5/n for 30amp & \$10/n for 50amp.

Alexandria Bay NY**16 GENERAL CLINTON PARK**

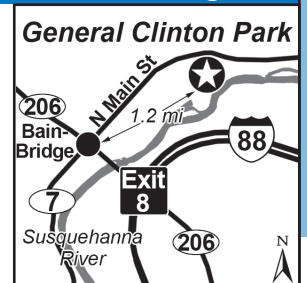
2518 St Hwy 7, Bainbridge NY 13733
GPS: 42.302219, -75.461354
P: (607) 967-3781
W: www.bainbridgeny.org/parks/
E: Clerk@townofbainbridgeny.org
RV: \$40 **PA:** \$20



I: General Clinton Park is owned and operated by the Town of Bainbridge, offers over 40 acres of clean, open, well maintained land w/easy access and spectacular views of the majestic Susquehanna River. 50 RV sites, FREE WiFi. One mile walking trail. Enclosed pavilion facilities of over 200 sq ft & cooking facilities for fundraising activities. Bandshell for concerts or weddings.

D: From I-88 take Exit 8 for Bainbridge. Take 206 W towards Bainbridge. Then turn R onto North Main St (State Route 7). Go approx 1 mile and park entrance is on R.

N: Open mid April thru Oct (weather permitting). Drive-up accommodations only (no reservations). Sites are available on a first come, first served. To check availability, call Town Clerks office, administrative dept at 607-967-3781. PA not valid week before & during Memorial Day weekend. Park closed to public during annual Dog Show held last Wednesday in June thru 1st Sunday in July, & during FMCA event which is held from last Tuesday in August thru 1st Monday in September. PA not valid during FMCA event.

Bainbridge NY**15 LAKE DEMMON RECREATION AREA**

9139 E Shore Rd, Bath NY 14810
GPS: 42.349722, -77.475558
P: (607) 661-4096
W: www.lakedemon.com
RV: \$35* **PA:** \$17.50*
TENT: \$25* **PA:** \$12.50*



I: 50 total RV Sites. Can accommodate RVs up to 40ft. Bait, paddle boats, boat rental, swimming area, pavilion for parties or family reunions, scheduled events planned on weekends, snack bar, nature trails, biking, and rental RVs.

D: I-86, Take Exit 35. Turn South onto Mill Rd/Brasted District Rd. Go 0.1 mile, and turn left onto Big Creek Road. Go 1.2 miles and turn right onto Mill Road. Go 0.4 miles and take a sharp left onto Demon Pond Road. Go 1/2 mile and look for signs. Park is on the right.

N: Open May 1st to October 15th. Reservations are not accepted for P.A. discount. Discount can not be combined with other discounts or offers. Discount does not apply to rental units. *Additional charge of \$5.00 per day for A/C. Additional charge of \$5.00 per day for heaters. Rates are for 2 adults and children under the age of 16, \$3.00 additional charge for each extra person.

Bath NY

7 THE LANDING CAMPGROUND

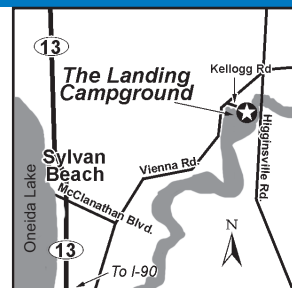
2796 Kellogg Road, Blossvale NY 13308
GPS: 43.221942, -75.702596
P: (315) 245-9951
W: www.thelandingcampground.com
E: landingny@aol.com
RV: \$44* **PA:** \$22*
TENT: \$35* **PA:** \$17.50*



I: 93 sites. Can accomm up to 40ft. A fully stocked store w/groceries, bait, RV supplies & more! Boat rentals, beach swimming, canoeing, fishing, ping pong, pool tables, recreational area, & more.

D: Located E of Oneida Lake between Syracuse and Utica. From NY Thruway Exit 34 (Canastota), take Rte 13 N to stop light in Sylvan Beach. Turn R onto Vienna Rd. and go 1 1/2 miles to Kellogg Rd. Turn R. From NY Thruway Exit 33 (Verona), take Rte 365 E 1/4 mile to Rte 31 W. Take Rte 13 N to stop light in Sylvan Beach. Turn R onto Vienna Rd. and go 1 1/2 miles to 2796 Kellogg Rd. Turn R.

N: Open April thru October. PA not valid during Holidays, Holiday Weekends & Holiday Weeks. Reservations are suggested. Water and electric available on tent sites. Cash only. *Rate is based on 2 adults and up to 3 children, \$10.00 add'l per night for each extra adult and \$3.00 add'l per night for each extra child.

Blossvale NY**8 LAKE LAUDERDALE CAMPGROUND**

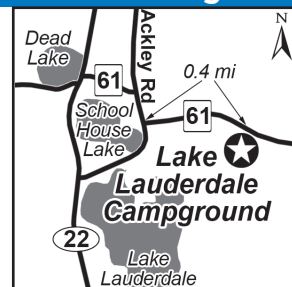
744 County Route 61, Cambridge NY 12816
GPS: 43.09528, -73.367304
P: (518) 677-8855
W: www.lakelauderdaletcampground.com
E: joanllc@yahoo.com
RV: \$49 **PA:** \$24.50



I: 65 total RV sites. Can accommodate RVs up to 45ft.

D: Located 5 miles north of Cambridge, NY and 5 miles south of Salem, NY. Take state route 22 to CR 61 (Shushan E) for approximately 3/4 mile to park.

N: PA is valid Monday thru Wednesday. PA is not valid during holidays. Credit cards accepted. Pets welcome.

Cambridge NY**19 CAMP BELL CAMPGROUND**

8700 State Route 415, Campbell NY 14821-0463
GPS: 42.23561, -77.184446
P: (607) 527-3301, (800) 587-3301
W: www.campbellcampground.com
E: info@campbellcampground.com
RV: \$40* **PA:** \$20*



I: 95 RV Sites (can accommodate most RVs), Cable TV (\$), honey wagon (\$), copy & fax service available, planned activities (see www.campbellcampground.com for details), basketball, pavilion with TV and scheduled weekend movies. Group rates available.

D: Located 10 mi from Corning and 12 mi from Bath. Take Exit 41 off of Rte 17 (I-86). Go east on Rte 333 for 1/4 mile, and go north (turn left) on Rte 415. The park is located approximately 1/2 mile on the left (look for the sign).

N: PA is not valid on Holidays, Watkins Glen Race Weekend (call for details), and weekends in July. Subject to availability. Please specify PA Membership at the time of making a reservation. Quiet hour is 11PM. Well-behaved pets welcome, & please clean up after your pet for sake of other guests. *Rates for 2 adults & 2 children, \$5 add'l for each extra adult (children under 18 free). Rates are for 20 amp site. \$5 add'l for 30 amp & \$10 add'l for 50 amp. \$4 add'l for Cable TV. Visa, Mastercard, & Discover accepted (stays 3 days or longer). \$3.50 add'l for reservations.

Campbell NY**17 CHENANGO COUNTY COOK PARK**

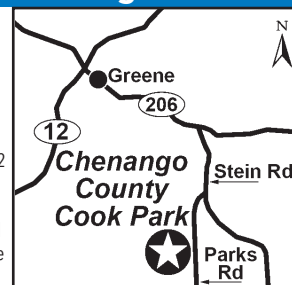
189 Parks Rd, Chenango Forks NY 13746
GPS: 42.297735, -75.744476
P: (607) 656-8752, (607) 244-1912
W: www.co.chenango.ny.us/parks-recreation/cook-park
RV: \$25 **PA:** \$12.50



I: 40 total RV sites, can accommodate RVs up to 25-30ft (depending on site), water & electric hookups, seasonal sites, lean-to's, phone, boating (Trolling Motors ONLY), bird watching. 1 1/2 miles of hiking trails. 18-acre fishing pond stocked with Large Mouth Bass, Pickerel, Bullhead and Sunfish. Fishing available from the shores or docks. Pavilion with large grill that seats 50 people available with reservations.

D: Located 3 miles from Greene. Cook Park is conveniently located one mile east of the Town of Greene, in southern Chenango County. From Route 206, go south on Stein Road, up the hill to Parks Road. Park entrance is 1/2 mile up on the right.

N: Open Memorial Day weekend thru Columbus Day. PA discount is valid for 5 nights max. PA discount is not valid during holidays and holiday weekends. Reservations and drive-ups welcome. Call or email for availability and more information. PA discount applies to nightly rate only, and is not available on seasonal sites.

Chenango Forks NY**6 ADIRONDACK GATEWAY CAMPGROUND & LODGE**

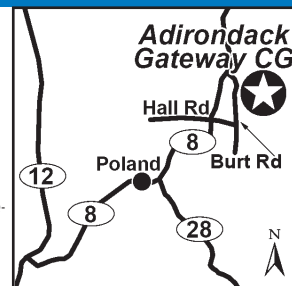
244 Burt Road, Cold Brook NY 13324
GPS: 43.265916, -74.981834
P: (315) 826-5335
W: www.adirondackgatewaycampground.net
E: AGColdbrook@yahoo.com
RV: \$32-38* **PA:** \$16-19*



I: 60 total RV sites, accommodate any size RV, WiFi hotspots, lounge with a TV (no TV reception but has a DVD/VCR player), library and board games, pool table, gift store with snacks and videos, ice. Badminton, volleyball, biking, horseshoes, and a GOLF DRIVING RANGE. 2 Catch & Release Fishing Ponds. Your comfort is our main concern.

D: Located 5 miles from Poland, NY and 20 miles from Utica, NY. From Utica, NY - Route 12 North - take Rte 8 (Poland, Speculator Exit). Proceed North on Rte 8 to Poland, proceed 5 miles, turn right onto Hall road, then turn left onto Burt Road. The campground entrance is located .4 mile on the right.

N: Open May 15th through October 14th. P.A. discount is not valid on holidays and weekends (please see management for discounts during these times). Credit cards are not accepted. No smoking. Pets are welcome, but not in rental units. *\$3.00 additional for 50 amp service per day.

Cold Brook NY**12 YELLOW LANTERN CAMPGROUND**

1770 NYS Route 13 N, Cortland NY 13045
GPS: 42.621824, -76.158155
P: (607) 756-2959
W: www.yellowlanternkampground.com
E: ylkincort@aol.com
RV: \$55* **PA:** \$27.50*
TENT: \$55* **PA:** \$27.50*



I: 200 total RV sites, can accommodate RVs up to 45ft, sewer, water, wired internet, BBQ, game room, ice, propane, security, recycling center, biking (no rentals), volleyball, horseshoes, shuffleboard, basketball, ping pong, playground, nature watching.

D: Take Exit #11 off Route 81 & proceed N on NYS Route 13. Go one mile and campground is on the R.

N: Open April 15th thru October 15th. PA is not valid before or after those dates-Valid from May 15th thru Sept 15th ONLY. PA is valid Mon thru Thurs. for one night ONLY. PA is not valid during holidays and special events. Drive-up accommodations only (no reservations permitted for PA-first come, first served). Please call ahead to check availability. PA not valid for 50-amp service or full hookup. Water and Electric ONLY. Credit Cards accepted. Pets welcome. \$6 add'l per night for each of the following: pull thru, full hookups and A/C or Electric heat. \$6 for use of dump station. Rates are for 2 people, \$6 per add'l person per day.

Cortland NY

18 MISTY MOUNTAINS PARK

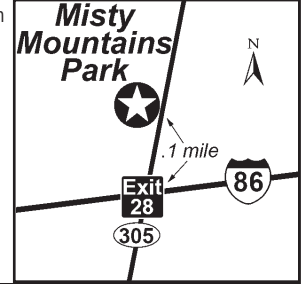
Cuba NY

5233 Maple Lane, Cuba NY 14727
GPS: 42.226921, -78.277223
P: (585) 968-1677
W: www.mistymountainspark.com
RV: \$40-60 **PA:** \$20-30
TENT: \$20 **PA:** \$10

I: 45 pull-thru RV sites, 12 full hookups with 30/50 amps, 6 full hookups with 30-amp, water, sewer, can accommodate RVs up to 110 ft, catch and release pond, pavilion, community fire pit near creek, wide driveway for big rigs, dog walk area, and playground with sandbox, slide and swings.

D: Exit 28 off I-86, go north on 305 .1 mile and left turn on to Maple Lane. 500ft turn left into driveway.

N: Open April thru October (weather permitting). PA is valid Monday thru Thursday nights only. PA is valid for one night per week. PA is not valid during holidays, weekends and special events. Reservations and drive-ups welcome.



14 CRAZY ACRES CAMPGROUND AT BEAVER SPRING LAKE

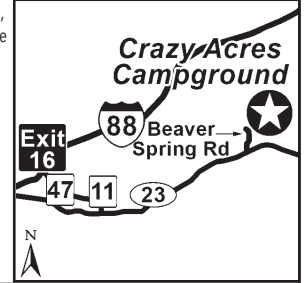
Davenport NY

263 Beaver Spring Rd, Davenport NY 13750
GPS: 42.4788, -74.8327
P: (607) 278-5293
W: www.crazyacrescampground.com
E: info@crazyacrescampground.com
RV: \$50-60* **PA:** \$25-30*
TENT: \$32-38* **PA:** \$16-19*

I: 100 total RV sites, 20 tent sites, LP, 2 full bath houses w/free hot showers, phone, boat rentals, recycling, ice, propane, store, nature watching, horseshoes, canoeing, fishing, hiking, biking, volleyball & bocce ball. Planned activities & theme weekends.

D: DO NOT USE EXIT 18 OFF I-88. THIS ROUTE GOES OVER A MOUNTAIN WITH NARROW, WINDY ROADS. I-88 Exit 16 W Davenport on CR 47/11 for 3 mi. At light at Rt 23, turn L to SR 23 E for 7 mi through Davenport Center & Davenport. Campground located outside village off SR-23 on L. 1/4 mi off Rt 23. Campground cannot be seen from highway.

N: Open May 1st thru Oct 15th. PA is valid Sun thru Thurs nights only. PA valid for 4 days. PA not valid during holidays and holiday weekends. Check in between 2PM and 9PM. Check out at noon. *Additional charges for sewer, early check-in, late check-out, electric heat, air conditioning, extra people, visitors (visitor fees are as posted), and 50 amp service. Some services are not available April, May, September, and October.



6 SPRUCE CREEK CAMPGROUND

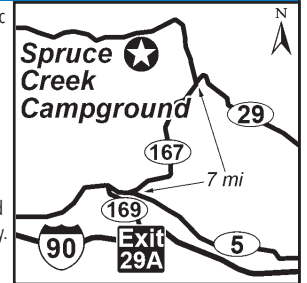
Dolgeville NY

2342 St Rt 29, Dolgeville NY 13329
GPS: 43.137325, -74.801336
P: (315) 429-3650
W: www.sprucecreekcampground.com
E: sccg@twc.com
RV: \$26-47* **PA:** \$13-23.50*

I: 78 total RV sites, can accommodate RVs up to 50ft, each site is on a large, grassy area with parking pad, picnic table and fire pit. Rec room, pavilion, bocce ball, chip'n putt course, nature watching, volleyball and RV storage.

D: From NYS Thruway (I-90): Take Exit 29A to RT 5 - RT 167 to Dolgeville, RT 29 W to Salisbury. Campground is just outside village limits at bottom of hill before Spruce Creek bridge and Salisbury Town Garage. Entrance is located on the left (south) side of the road, just before the bridge.

N: Open April 1st thru October 31 (WEATHER PERMITTING). PA is valid for 2 nights max. PA is not valid Friday and Saturday nights, holidays and holiday weekends. No smoking in buildings. Pets welcome. *Sites are priced based on choice of location and amenities. Additional charge for more than 5 people per site, from same family.



21 BROOK N WOOD FAMILY CAMPGROUND

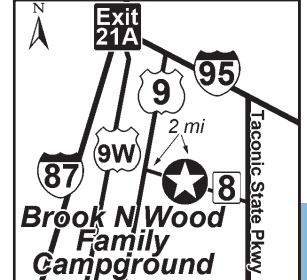
Elizaville NY

1947 County Route 8, Elizaville NY 12523
GPS: 42.091128, -73.78816
P: (518) 537-6896
W: www.brooknwood.com
E: camp@brooknwood.com
RV: \$60 **PA:** \$30
TENT: \$50 **PA:** \$25

I: 120 total RV sites, can accommodate RVs up to 43ft, free WiFi and Cable TV, fishing, basketball and recycling.

D: Located 10 miles from Red Hook and 10 miles from Hudson. From Red Hook NY. take Route 9 north 10 miles, or from Hudson NY. take Route 9 south for 10 miles, then go east on Route 8 for 2 miles, campground is on the right.

N: Open mid April - mid October. P.A. discount is accepted Sunday through Thursday nights. P.A. is not accepted on holidays. P.A. discount is valid for a maximum of 4 consecutive nights. Cash only. Advanced reservations suggested. Pets accepted, but must have Rabies certificate.



20 TOP-A-RISE CAMPGROUND

Falconer NY

4267 Dean School Rd, Falconer NY 14733
GPS: 42.186567, -79.162449
P: (716) 287-3222
W: www.toparisecampground.com
E: toparisecampground@gmail.com
RV: \$35-45 **PA:** \$17.50-22.50

I: New Owners! 72 total RV sites, can accommodate any size RV, large grassy sites, all sites have water, electric and WiFi. Park is surrounded by 18 hole golf course.

D: Located 17 miles from Dunkirk and 7 miles from Jamestown. I-86 to Exit 13 (Falconer, NY), Turn left onto 394. Turn left onto Cty. Rte. 65 (Gerry Levant Rd.) right on Sprague Hill Rd. 2 miles then left on Dean Rd. Campground is 2 miles on left.

N: Open April 15th thru October 15th. PA is valid for two nights max. PA is valid Sunday through Thursday only. PA is not valid during holidays. Reservations and drive ups are welcome. No discounts on tent sites. Cash preferred. No smoking. *30 Amp sites Reg \$35, PA \$17.50; 50 Amp Full Hookup sites Reg \$45, PA \$22.50.



18 CAMP EMERALD ACRES

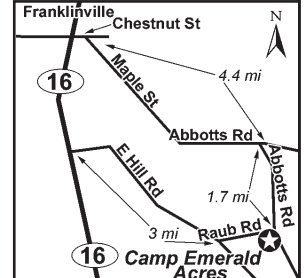
Franklinville NY

6629 Abbotts Rd, Franklinville NY 14737
GPS: 42.286945, -78.387847
P: (716) 676-3225
W: www.campemeraldacres.com
E: help@campemeraldacres.vpweb.com
RV: \$54* **PA:** \$27*
TENT: \$30* **PA:** \$15*

I: 154 total RV sites, can accommodate RVs up to 40ft, limited WiFi, horseshoes.

D: From Buffalo Rt. 1-90 to Rt. 400 to 16 S. Signal in Franklinville turn L on to Chestnut, go to 1st street on R, turn (Maple) drive 4.4 m, bear to R 1.7 mi until you see entrance. From Olean or 86 Hinsdale Exit 27 drive N until Ischua. Turn R on School. Continue to Martins Corners/East Hill/Abbotts. At Stop Sign go straight & park is approx 3 mi on L.

N: Open May through October 10th. PA is valid Sun thru Thurs. PA is not valid during holidays. Please call 24-hours in advance to check availability. *\$5 addl for A/C usage.



5 NIAGARA HARTLAND RV RESORT

2383 Hartland Rd, Gasport NY 14067
GPS: 43.292347, -78.575112
P: (716) 795-3812, (800) 571-4829
W: niagarahartlandrv.com
RV: \$45* **PA:** \$22.50*

I: 100 total RV sites, can accommodate any length RV, treed sites, most sites include picnic tables and fire rings, 2 comfort stations, 12 hot showers, and more!

D: Located 29 miles from Niagara Falls, and 14 miles from Lockport. From Gasport: go north on Main St., Gasport Rd. 6 miles, turns into Hartland Rd. From Rt. 18: go south 4 miles on Hartland Rd. From 104: 3.4 miles north on Hartland Rd.

N: Open May 15 thru Oct 15. PA not valid on holidays or Fri and Sat. A minimum 2 night reservation required for discount. Reservations required at least 30 days in advance to receive discount, & must mention membership when reserving. You MUST contact office to have discount applied to online reservation. No refunds for discounted amount given should you pay in full when making online reservations. Check-In: After 3 PM. Check-Out: By 12 Noon. Early check ins & late check outs may be subject to add'l fees. Rates are for 2 adults and 1 child under age of 8 years old. Add'l guests are \$6 each per night. Electricity is not included - sites are metered.

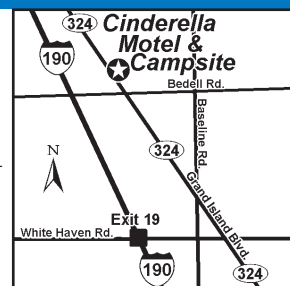
**Gasport NY****9 CINDERELLA MOTEL & CAMPSITE**

2797 Grand Island Blvd, Grand Island NY 14072
GPS: 43.03779, -78.97781
P: (716) 773-2872
W: www.cinderellacampground.com
E: cinderellamotel@yahoo.com
RV: \$60-65* **PA:** \$30-32.50*

I: 28 total RV sites, can accommodate RVs up to 45ft, 25ft x 40ft, pavilion, and trees for shade.

D: Located 4 miles from Niagara Falls and 5 miles from Buffalo. Take the I-190 into Grand Island and take exits N-19 or N-21 to Grand Island Blvd (route 324). Proceed to 2797 Grand Island Blvd.

N: Open April thru October. PA discount is for 2 nights only. PA discount is valid April thru May 31st. PA is not valid June thru October, and during Memorial Day weekend and all holiday weekends. Must mention PA at time of making reservation. Drive ups welcome. Check in after 1PM, check out at 11AM. Cash and credit cards accepted. *Rates are for 2 people. \$3 additional charge for each extra person. Rates: 30 amp \$60, PA \$30 and 50 amp \$65, PA \$32.50.

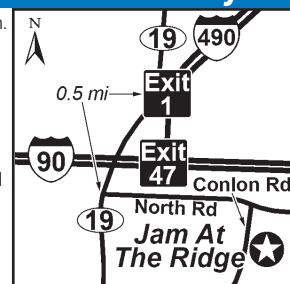
**Grand Island NY****10 JAM AT THE RIDGE - CAMPING, CONCERTS, AND RESTAURANT**

8101 Conlon Road, Le Roy NY 14482
GPS: 43.0208, -77.9547
P: (585) 768-4883
W: https://www.jatrnny.com/pa
RV: \$39-59* **PA:** \$19.50-29.50*
TENT: \$39* **PA:** \$19.50*

I: Aside from our seasonal sites, we have over 100 nightly spots that can accommodate rigs up to 65 feet in total length. Some 50 amp sites, camp store, light groceries, RV Supplies, firewood, planned activities, sports field, pavilion & more!

D: Located 20 miles from Rochester, & 50 mi from Buffalo. From Jct. of I-90 (Exit 47) and Hwy. 19: Go 1/2 miles S on Hwy. 19. Then turn E (L) onto North Rd and go 1 mile. Then turn S (R) on Conlon Rd, and go 1/4 mile. Park entrance is on L.

N: PA is valid May thru Oct 15th. Advance reservations are required w/no refunds. PA valid Mon-Thurs only. PA not valid on Holidays or Special Events. See www.jatrnny.com & click on EVENTS for dates. *Credit card usage fee \$2.98 plus 5.0% of total. Rates based on 2 adults & their minor children. \$10 per each extra adult (pay at checkin). Add'l AC, Electric Heaters or 50 amp - extra \$5 per night (per unit). Pull Thru extra \$5 per night. Check-in is between 2PM & 6PM. Early check-in or late check-out - extra \$5 per hour (if available). Extra \$10 if arriving after 6PM.

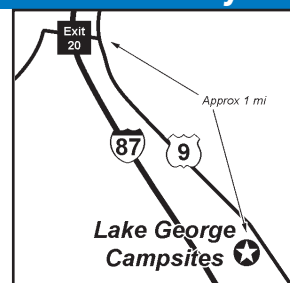
**Le Roy NY****4 LAKE GEORGE CAMPSITES**

1053 Route 9, Queensbury NY 12804
GPS: 43.34376, -73.687229
P: (518) 798-6218, (866) 617-8464
W: www.lgcamp.com
RV: \$31.50-61.50* **PA:** \$15.75-30.75*

I: 200+ RV sites, primitive, water/electric and full hookups, Cable TV \$ (at some sites), concierge service, and tent sites (no hookups).

D: CANADA & North: I-87 Northway south to Exit 20, 1 mile south on Rt. 9 to Lake George Campsites. From NYC & South: I-90 Thruway north to Exit 24, I-87 Northway north to Exit 20, 1 mile S on Rt. 9 to Lake George Campsites.

N: Open May 1st thru October 16th. PA valid 1 night. PA valid Sun-Thurs. PA is not valid during holidays. Reservations are highly recommended. MUST mention PA at the time of reservation. Check In: 2PM. Check Out: 11AM. *Plus tax & 7% resort fee. Rate includes 2 adults and 2 children age 17 and younger, \$6 add'l charge per extra person per day. Overnight guests are \$12/night for both adults and children. \$3/night upcharge for Friday and Saturday nights. Add'l vehicles are \$3/day.

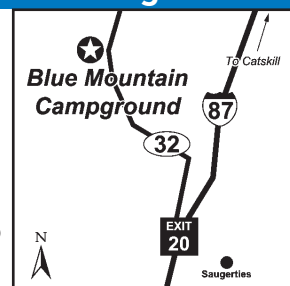
**Queensbury NY****21 BLUE MOUNTAIN CAMPGROUND**

3783 Rte 32, Saugerties NY 12477
GPS: 42.14254, -74.002481
P: (845) 246-7564
W: www.bluemountaincampground.com
E: bluemountaincampground@gmail.com
RV: \$69* **PA:** \$34.50*

I: 75 total RV sites and can accommodate RVs up to 50ft. We offer clean, quality facilities and amenities! For your enjoyment we have a Rec-Hall, Playground, Laundry and Bath Houses on site, as well as a fully stocked Camp Store for any of you last minute needs.

D: Located 6 miles from Saugerties and 10 miles from Catskill. From Route 87, take Exit 20, and go 5 miles north on Rte 32. Campground is on left.

N: Open mid-April through mid-October for Seasonals and year-round for Full Hook-up Rigs. PA is valid for 1 night max Monday thru Thursdays nights only. PA is not valid October 16th thru April. PA discount is not valid during holidays. PA does not apply to an online reservation. Reservations at the PA rate accepted by phone only. No discounts on tent sites. Visa, MasterCard, American Express and Discover accepted. Pets welcome. All pets must be on leash. *Rates are for 2 adults and 2 children. \$10 for each additional person.

**Saugerties NY****21 NEW LIFE CAMPGROUND**

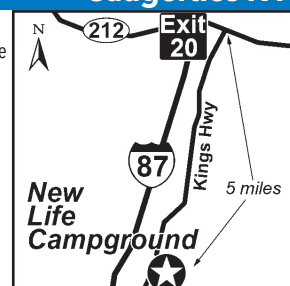
432 Kings Hwy, Saugerties NY 12477
GPS: 42.022502, -73.994185
P: (845) 217-7121, (845) 943-0164
W: www.newlifecampground.com
RV: \$50* **PA:** \$25*

I: New Life is a small campground with water and electric hookups and numerous tent sites. We offer both regular sites as well as some waterfront sites on Plattekill Creek. 40 total RV sites, can accommodate RV's up to 35ft.

D: Take Exit 20 on NY Thruway (I-87) and make a right on to Route 212. At first light, make a right onto Kings Highway. Campground is 5 miles on your left.

N: Open May 1st thru September 30th. Reservations accepted. Dogs must be leashed at all times.

*Metered electric on each site.

**Saugerties NY**

South New Berlin NY

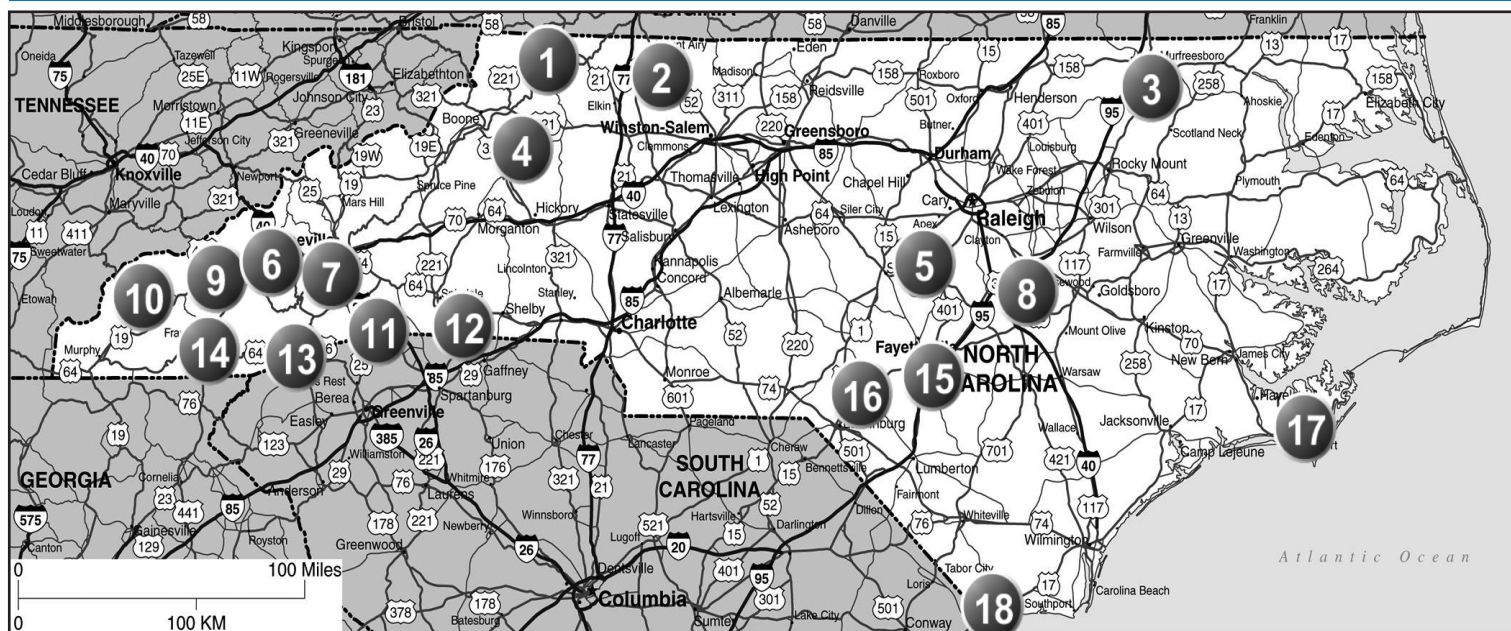
West Chazy NY

Whitehall NY

Champs Campground and RV Park


Map showing the location of Champs Campground and RV Park. The map includes Highway 87, Exit 20, Highway 149, Highway 22, Clinton Ave, Main St, and Highway 4. A north arrow is also present.

NORTH CAROLINA



1	Piney Creek Rivercamp USA	PG. 156	12	Forest City Foothills Family Campground Δ +	PG. 154
2	Mount Airy Mayberry Campground	PG. 155	13	Lake Toxaway Riverbend RV Resort	PG. 155
3	Roanoke Rapids RV Resort At Carolina Crossroads	PG. 156	13.2	Rosman Lazy J Campground Δ	PG. 156
4	Ferguson Leatherwood Mountains Resort	PG. 153	14	Franklin Cartoogechaye Creek Campground Δ +	PG. 154
4.2	Lenoir Thousand Trails Green Mountain Park	PG. 155	14.2	Franklin Franklin RV Park and Campground	PG. 154
5	Moncure Dickens RV Park	PG. 155	14.3	Franklin High Country Haven Camping and Cabins	PG. 154
6	Sylva Moonshine Creek Campground	PG. 156	14.4	Franklin Rose Creek Campground And Cabins	PG. 154
6.2	Waynesville Pride RV Resort	PG. 157	14.5	Otto Lazy Z Campground +	PG. 155
7	Asheville Wilson's Riverfront RV Park	PG. 153	15	Fayetteville Art's RV Sites	PG. 153
7.2	Candler Hominy Valley RV Park	PG. 153	16	Wagram Pine Lake RV Resort	PG. 157
8	Four Oaks Four Oaks Lodging & RV Resort Δ +	PG. 154	17	Beaufort Beaufort Waterway RV Park +	PG. 153
9	Whittier Fort Wilderness RV Park +	PG. 157	18	Sunset Beach Wishing Well Δ	PG. 156
10	Fontana Dam Fontana Village Resort/Campground	PG. 153	18.2	Tabor City Carrollwoods RV Park At Grapefull Sisters Vineyard	PG. 157
11	Hendersonville Red Gates RV Park	PG. 155	ALSO OFFERS: Δ= 50% OFF TENT RATE, +=RENTAL ACCOMMODATIONS (CABINS, HOTEL ROOMS, ETC) DISCOUNTS - SEE PGS 272-280		
11.2	Saluda Orchard Lake Campground Δ +	PG. 156			

Spread the love everywhere you go!



Asheville NC

Beaufort NC

Candler NC

Fayetteville NC

Ferguson NC

Fontana Dam NC

A map showing the location of Fontana Village Resort. The map includes a north arrow, a star icon for the resort, and labels for Highway 129, Highway 28, Highway 19/74, and Woods Rd.

12 FOOTHILLS FAMILY CAMPGROUND

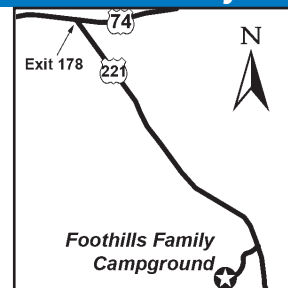
1661 Hogan Rd, Forest City NC 28043
GPS: 35.212461, -81.857032
P: (828) 245-4064
W: www.foothillsfamilycampground.com/
E: campingfanatics@bellsouth.net
RV: \$40* **PA:** \$20*
TENT: \$40* **PA:** \$20*



I: 70 total RV sites, can accommodate RVs up to 50ft. Pavilion. In quiet country setting with trees.

D: Park is located 17 miles from Spartanburg, SC, 3-1/2 miles from the South Carolina border, 25 miles West of Shelby, NC and 50 miles southeast of Asheville, NC. From Jct. Hwy. 74 (Exit 178) and Hwy. 221. Go 7 1/2 miles south on Hwy. 221, then one mile west on Hogan Road. Entrance is on the right. From Spartanburg take 85 to 221 (Exit 78) travel 17 miles north to Hogan Rd, turn left. Park is 1 mile on right. *Our area is not GPS friendly, please follow written directions to park.

N: Open year-round! PA valid Sunday thru Thursday, excluding all Major Holidays. Cash or debit preferred. *Rates are for 2 adults and 2 children, \$4.00 for each additional person.

Forest City NC**8 FOUR OAKS LODGING & RV RESORT**

4606 US Hwy 301 South, Four Oaks NC 27524
GPS: 35.4578, -78.3945
P: (919) 963-3596, (877) 220-8546
W: www.fouroaksvrresort.com
E: info@fouroaksvrresort.com
RV: \$60* **PA:** \$30*
TENT: \$38* **PA:** \$19*



I: 22 total RV sites, and can accomm RVs up to 100ft. Free WiFi, dog park free ice, and picnic tables at all sites. Nearby: 4 Golf Courses, Laundry, Grocery Store, and Restaurants (within 1 mi) park. Motel Rooms are also available on the property.

D: Located 5 miles from Smithfield. Traveling north on I-95: Follow I-95 to exit 90. At the end of the ramp turn left. You will go 100 ft and come to a stop sign. Turn left and go up over I-95, turn left at flashing light and keep to the right. Drive 200 Yards and you will find us on the right. Traveling south on I-95: Follow I-95 to exit 90. As you are coming off on the exit ramp look for the break in the islands and turn left onto Hwy 301 south. Drive 200 yards and you will find us on your right.

N: Open year-round (water hookup restrictions during freezing weather, call for details). PA not valid for motel rooms. *Plus Tax. Rates are for 2 adults and 2 children, \$5 additional charge for each extra person over 16. \$2 additional charge for extra vehicle.

Four Oaks NC**14 CARTOOGECCHAYE CREEK CAMPGROUND**

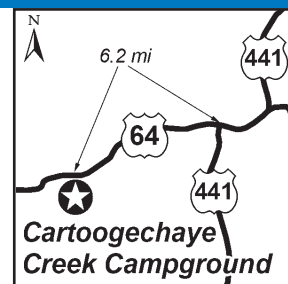
91 No Name Rd, Franklin NC 28734
GPS: 35.1356, -83.4913
P: (828) 524-8553
W: www.cccampnc.com
E: vhatch0818@aol.com
RV: \$34-38* **PA:** \$17-19*
TENT: \$25* **PA:** \$12.50*



I: 40 total RV sites on 23 acres, can accommodate motorhomes up to 40ft, storage. Monthly and seasonal rates available. Rental units are available at a 10% discount.

D: For GPS Systems: Use the following address: 91 No Name Rd. From intersection of 441 and 64 go west 6.2 miles. The four-lane changes to a two-lane, across the bridge, first left.

N: Open April 1st to October 31st. P.A. discount is valid for one night and additional nights \$25-28. P.A. is not valid in October or on holidays. Pets welcome. Check in 1-7PM. Check out noon. *30 amp Rate \$34, PA \$17. 50 amp Rate \$38, PA \$19. Rates are for 2 people, \$1.00 for additional people. \$1.00 extra for air conditioning.

Franklin NC**14 FRANKLIN RV PARK AND CAMPGROUND**

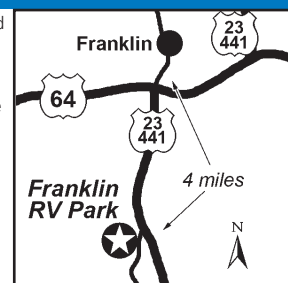
230 Old Addington Bridge Rd, Franklin NC 28734
GPS: 35.12347, -83.39571
P: (828) 349-6200
W: www.franklinrvpark.com
E: info@franklinrvpark.com
RV: \$60-65* **PA:** \$30-32.50*



I: 22 total RV sites, can accommodate RVs up to 60ft, Big Rig Friendly, shaded sites, yard games, pavilion, firewood, campground host on site.

D: Located 4 miles from Franklin, NC and 18 miles from Clayton, GA. In Franklin, take US-23/Hwy 441/Gorgia Rd south approximately four miles and turn right onto Addington Bridge Rd. Then turn right on Old Addington Bridge Rd. The park entrance will be on the left.

N: Open April thru 2nd week of November. PA not valid during July and October, holidays and holiday weekends. Reservations are required to receive discount by emailing PassportAmerica@FranklinRVPark.com. Reservations accepted no more than two weeks prior to arrival. Two nights minimum stay is required. PA discount is valid Monday thru Thursday nights only. PA valid for Silver and Bronze RV sites only. Check in: 12PM, Check-out: 11AM. No refunds for early departures or cancellations/changes 14 days prior to arrival date. Pets must be leashed and cleaned up after. *All rates include 2 adults and 2 children, all additional people \$3.00/day.

Franklin NC**14 HIGH COUNTRY HAVEN CAMPING AND CABINS**

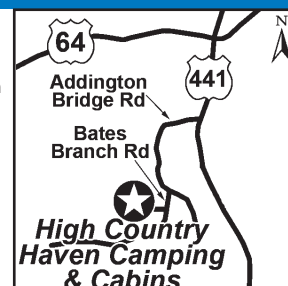
175 High Haven Ln, Franklin NC 28734
GPS: 35.102481, -83.394138
P: (828) 369-2267
RV: \$47-59* **PA:** \$23.50-29.50*



I: We are a back to nature campground with all the modern amenities. 8 total RV sites, can accommodate RVs up to 100ft.

D: ATTN: If using GPS directions: DO NOT take Morrison Church Rd. This is not an RV friendly route. Please use Addington Bridge Rd off of US Hwy 441/23. From US Hwy 64, turn south onto US Hwy 441/23 and go approximately three miles. Then turn left onto Addington Bridge Rd. Go about 1.5 mile to Bates Branch Rd. Then look for Highhaven Lane (first right).

N: Reservations are required. No drive up accommodations. Open year round! PA discount is valid Monday thru Thursday nights only. PA discount is valid for 2 nights max. PA is not valid during the month of October and during holidays and holiday weekends. Check-in 12:30PM and Check-out is 11AM. Quiet Time is 10PM-8AM. No refunds for early departures and reservation cancellations less than 2 weeks before arrival date. Pets must be leashed and picked up after. *Rates: Back in with 30-amp \$47, PA \$23.50. Back in with 50-amp \$52, PA \$26.00. Pull thru: \$59, PA \$29.50.

Franklin NC**14 ROSE CREEK CAMPGROUND AND CABINS**

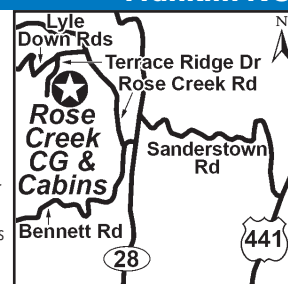
140 Terrace Ridge Dr, Franklin NC 28734
GPS: 35.237119, -83.405715
P: (252) 286-6596
W: www.rosecreekcamping.com
E: rosecreekcampandcabins@gmail.com
RV: \$35* **PA:** \$17.50*



I: Located in a valley surrounded by mountains. 34 total RV sites, can accommodate RVs up to 40ft. Shaded and large campsites, tetherball, fishing pond. Rental accommodations/cabins and tent camping.

D: Located 120 miles North of Atlanta, GA and 70 miles South of Asheville, NC. Take Hwy 441 to Sanderstown Rd, take a left onto 28 and just over the bridge take a right onto Bennett Rd. Take a right onto Rose Creek Rd then bare left onto Lyle Downs Rd. Turn left onto Terrace Ridge Dr and bare left at bottom of the hill.

N: PA discount is not valid June, July, August, October, and all weekends, holidays or special events (please call for details). PA discount is valid Sun thru Tuesday nights only. PA is valid for one night max. PA not valid on the 3 sites with 50amp and all primitive sites. Weekly rates are already discounted. Pets are welcome. Owners must keep dogs on leash and clean up after them. Cash only. *Rates are based on two people, \$3 per extra person. Use of A/C is \$4.00 additional per day.

Franklin NC

11 RED GATES RV PARK

148 Red Gates Ln, Hendersonville NC 28792
GPS: 35.342929, -82.399175
P: (828) 685-8787
W: www.redgatesrv.com
E: smedd@bellsouth.net
RV: \$35-45* **PA:** \$17.50-22.50*

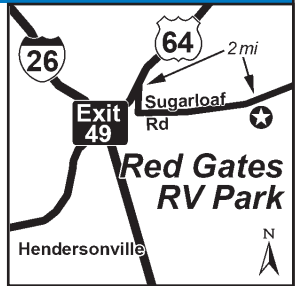
I: 20 total RV sites, can accomm RVs up to 44ft.

D: Located 3 mi from Hendersonville & 25 mi from Asheville. Take I-26 to Exit 49A towards 64 E. Merge into R lane, at the 1st light take a R onto Sugarloaf Rd, stay on Sugarloaf Rd for 2.5 mi. Watch for deer between dusk & dawn. Turn R into the RV Park entrance which is at the 2nd green rd sign that says Red Gates Lane. There will also be a large white Red Gates RV Park sign & blue camping sign. Do not turn at 1st green Red Gates Lane sign, the road is too narrow, so please use RV entrance.

N: Open Apr 1-Oct 31. Reservations strongly suggested. Must mention PA at time of reservation. PA valid Sun-Wed for 3 nights max in 30 day period. PA not valid during holidays & special events. Cancellation Policy - CC will be charged for 1 night's stay if reservation is not cancelled 48 prior to arrival. Guest must pay for entire stay upon arrival. Pets must be leashed and cleaned up after. Fires in approved areas only. *Rates are for 4 adults or 2 adults and 4 children under age 18, \$3 for each add'l adult.



Hendersonville NC



13 RIVERBEND RV RESORT

1476 Blue Ridge Rd, Lake Toxaway NC 28747
GPS: 35.1451, -82.93024
P: (828) 966-4214, (828) 966-9223
W: www.riverbendrvresortnc.com
E: riverbend281n@yahoo.com
RV: \$65 **PA:** \$32.50

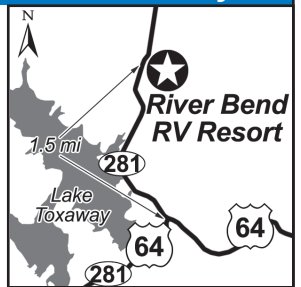
I: 50 total RV sites, can accommodate any size RV, outdoor pavilion. Mountain stream with Rainbow trout. Stream winds through camp. Camp is at an elevation of 3100 feet.

D: From US Hwy 64 in Lake Toxaway, go north past the post office on NC 281 and the park is about 1/2 block ahead on the right.

N: Open year round! From April thru October: reservations can only be made within 7 days of your visit. PA is valid for 3 nights max. From November thru March: PA discount is valid for up to 14 nights and reservations can be made anytime. Payment is due at the time of making a reservation and is non-refundable. PA is not valid during holidays and holiday weekends. Credit cards accepted.



Lake Toxaway NC



4 THOUSAND TRAILS GREEN MOUNTAIN PARK

2495 Dimmette Rd, Lenoir NC 28645
GPS: 35.956641, -81.514404
P: (888) 318-1243
W: www.ThousandTrails.com
RV: \$92* **PA:** \$46*

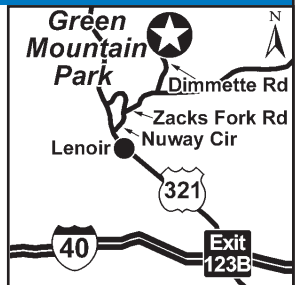
I: 325 RV sites. Accommodate RVs up to 40ft.

D: From I-40: Exit 123B. This is Hwy 321 N. Go N towards Lenoir approx 18 mi. When you get to Wal-Mart in Lenoir, go to light past Wal-Mart. Turn R onto Nuway Cir and go 4/10 mi. Turn right onto Zack Fork Rd. proceed approx. 1.5mi. Turn L onto Dimmette Rd which is entrance to park. Proceed to security gate and registration building. From Boone, NC: 321 S to Lenoir. Turn L onto Nuway Cir. Go 4/10 mi. to Zack Fork Rd. and turn R. Proceed 1.5mi. to Dimmette Rd. Turn L onto Dimmette Rd. which is the entrance to the park. Proceed to security gate & registration building.

N: Reservations required. Book at ThousandTrails.com with code PA22. For additional assistance please call (888) 318-1243. Open April 1st - Nov 15th. PA valid Sun-Thurs, and is not valid July, Aug & Nov-March. PA not valid during holidays, holiday weekends & special events. PA valid 5 nights max. PA cannot be combined w/other discounts & valid on Standard Sites Only. *Rates subject to change w/o notice.



Lenoir NC



5 DICKENS RV PARK

2501 Corinth Road, Moncure NC 27559
GPS: 35.587103, -79.027622
P: (919) 776-1220, (919) 708-8207
W: home.windstream.net/kdicke1/index.html
E: kdicke1@windstream.net
RV: \$30 **PA:** \$15

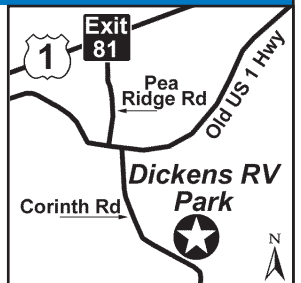
I: Year Round camping in a quiet, secure rural setting for RVs up to 60ft. Family owned and operated. 108 sites. Large covered picnic shelter.

D: Going north on US 1, take exit 81, then turn right. At stop sign, turn left on Old US 1 Hwy. Take first right on to Corinth Road. Go 2.5 miles on Corinth Road. Dickens RV Park will be on the left. Going south on US 1 take exit 81, then turn left. At stop sign, turn left on Old US 1 Hwy. Take first right on to Corinth Road. Go 2.5 miles on Corinth Road. Dickens RV Park will be on the left.

N: PA discount is valid for one night. No tents allowed. Pets welcome, must be leashed and cleaned up after.



Moncure NC



2 MAYBERRY CAMPGROUND

114 Byron Bunker Ln, Mount Airy NC 27030
GPS: 36.45433, -80.63666
P: (336) 789-6199
W: www.mayberrycampground.com
E: mayberrycampground@gmail.com
RV: \$40* **PA:** \$20*

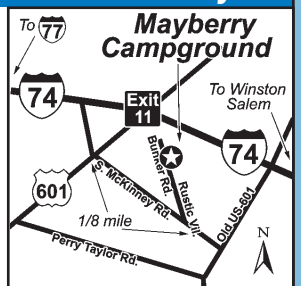
I: 140 FHV RV sites. Can accommodate any size RV. Crushed granite all through park, 2 fish ponds (catch/release), 2 playgrounds & more!

D: From 77 N: Exit onto 74 E. Take Exit 11 Hwy 601, at the end of ramp take a R. Take first L which is S McKinney Rd. Take first L onto Rustic Village Trl. At stop sign go straight across to CG. From 77 S: Go 77 N, merge R onto I-74 E, go to Exit 11 which is Hwy 601. At the end of exit ramp take a R, get in the left lane immediately. Turn L on S McKinney Rd, go approx 1/8 mi, take first L onto Rustic Village Trl. At end of Rustic Village Trl, cross over the rd to CG. From 52 S: Take 74 W. Take Exit 11, at the end of ramp take a L, take first L after the light which is S McKinney Rd. Take first L onto Rustic Village Trail. At the stop sign, go straight across to CG.

N: PA valid for 2 nights max. PA valid Mon-Thur only. PA not valid Fri-Sun & during holidays & holiday weekends. PA not valid for Camping Club Rallies & on special events/festivals. Cash only. Pets must be leashed/cleaned up after. *Plus 6% Tax.



Mount Airy NC



14 LAZY Z CAMPGROUND

10738 Georgia Road, Otto NC 28763
GPS: 35.02423, -83.38251
P: (828) 332-9781
E: zinkildonna@gmail.com
RV: \$25* **PA:** \$12.50*

I: 16 total RV sites, can accommodate RVs up to 36ft, pull-thru sites available. Park offers free WiFi, fishing pond (catch and release only), and more!

D: Located 10 miles from Franklin, NC and 10 miles from Clayton, GA, on US Highway 441 and 2 miles north of the GA/NC border on US Highway 441.

N: Open April 15th through October 31st. P.A. discount is valid for two nights and is not valid on weekly rate. Pets must be on a leash. *Rates are for 2 people, \$2.00 for each additional person. \$2.00 additional for electric air or heat.



Otto NC



1 RIVERCAMP USA

2221 Kings Creek Rd, Piney Creek NC 28663-0009

GPS: 36.52719, -81.33643

P: (336) 359-2267

W: www.rivercampusa.com

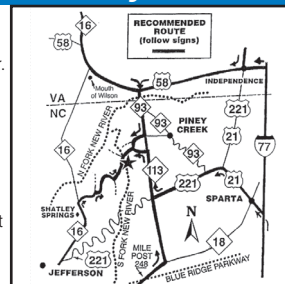
E: info@rivercampusa.com

RV: \$50* PA: \$25*

I: 60 RV sites, RVs up to 45ft, riverfront sites, pull thru (up to 60ft), picnic shelter, ice, and more!

D: N: From jct US-221 and NC-113 go N 4 mi; L on S Fork Church 1/2 mi; L on Kings Creek 2 mi. Park on L BEFORE river. S: NOTE: DO NOT TAKE US-58 E from Abingdon VA. From Marion, VA at jct I-81 and VA-16 follow VA-16 S to US-58 E in Volney continuing on US-58 E approx 5 mi, then R on VA-93 S. Go 1-1/2 mi to NC-113 S. Cont 1 mi to crossroad then R on Piney Creek School Rd. 1 mi; L on S Fork Church 1/2 mi; R on Kings Creek 2 mi. Park on L BEFORE river.

N: Open May 1st thru Nov. 1st (weather permitting). Reservations required. PA is valid Sunday -Thursday only. Week-ends require a min stay of 2 nights at the full rate. Mgmt may limit length of stay in July. PA does not apply during holiday weekends & week of 4th of July. No discounts on tent sites. No check-ins after dark. Pets must be on leash. Quiet hours 9PM - 8AM. *Rates are for 2 people, \$8 additional per child and \$10 additional per adult. \$3 for 30 amp service, & \$5 for 50 amp service.

**Piney Creek NC****3 RV RESORT AT CAROLINA CROSSROADS**

415 Wallace Fork Road, Roanoke Rapids NC 27870

GPS: 36.403688, -77.631087

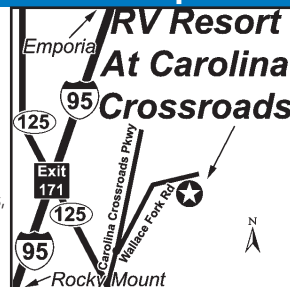
P: (252) 538-9776

RV: \$42.50* PA: \$21.25*

I: 85 sites, accom RVs to 70ft. 30/50/110 amps at all campsite. Cable TV sites avail, free Wi-Fi, spa, water slide, 1500 sq ft shelter, gazebos, 6000 sq ft dog run, picnic area, store supplies & more!

D: N on I-95 take EX #171 to top of ramp & turn R on Hwy 125 S, go .1 mi & turn L onto Carolina Crossroads Blvd, go .1 mi & stay R at traffic circle onto Wallace Fork Rd, go .5 mi park on R. S on I-95 take EX171 to top of ramp and turn L onto Hwy 125 S, go .2 mi & turn L onto Carolina Crossroads Blvd, go .1 mi & stay R at traffic circle onto Wallace Fork Rd, go .5 mi park on R.

N: Open year-round! PA valid only in Jan & Feb PA valid 1 night max. PA valid Sun thru Wed. PA not valid on weekends, holidays, and special events. No reservations & no online reservations. Sites provided on a first come, first served - drive up basis only. Check-in: 1PM/Check-out: 12PM. Check or Cash only. *Rates are based on 2 adults & 2 children, \$3.00 additional charge per each extra person/per day. Early check-in fee: \$1 for each hour prior to 1:00PM Check-in.

**Roanoke Rapids NC****13 LAZY J CAMPGROUND**

1237 Parkway Road, Rosman NC 28772

GPS: 35.156877, -82.833315

P: (828) 966-3834

W: www.lazyjcampground.com

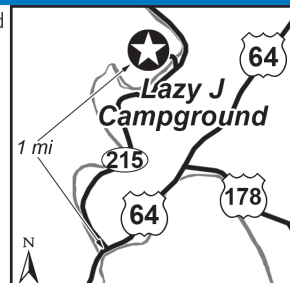
RV: \$29-34* PA: \$14.50-17*

TENT: \$24-29* PA: \$12-14.50*

I: Full hookup sites, water & electric sites, can accommodate RVs up to 36', shaded sites with fire ring and table, tubing, ball fields, and more!

D: Located 10 miles from Brevard and 40 miles from Asheville. Take Highway 64, go 9 miles west of Brevard to Highway 215. Go north 1 mile and campground is on the left.

N: PA is valid Monday through Wednesday, and is not valid during holidays. Weekly and monthly rates available. Pets must be on a leash and cleaned up after. Pets must not left outside unattended. *Rates are for 4 people over the age of 5. \$3.00 additional for each extra person.

**Rosman NC****11 ORCHARD LAKE CAMPGROUND**

460 Orchard Lake Rd, Saluda NC 28773

GPS: 35.19833, -82.353973

P: (828) 749-3901

W: www.orchardlakecampground.com

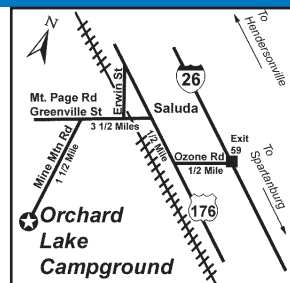
RV: \$50* PA: \$25*

TENT: \$40* PA: \$20*

I: 145 total RV/tent sites and 8 cabin rentals, can accommodate RVs up to 60ft. Campground offers fun activities: zip-line, boating, disc golf, swimming, badminton, horseshoes & more. Ice, dvd library & RV Storage available!

D: Located 5 miles from downtown Saluda. Orchard Lake Campground is 6.5 miles from Interstate 26. Take exit 59 & follow directional signs towards downtown Saluda. Cross the bridge over railroad tracks and immediately turn LEFT onto Irwin St. Go one block and turn RIGHT onto Greenville St, which becomes Mt Page Rd. Go 3.5 mi & turn LEFT at our sign onto Mine Mt Rd. Continue 1.5 mi & pull down the one way road next to our entrance sign.

N: Open April 1 - November 1 and limited winter season. PA discount is valid for 1 night. Discount not valid during holidays. Reservations accepted online or over the phone. Pets are allowed but must be kept on a leash and cleaned up after. No pitbulls or rottweilers allowed. *Rates are for 2 adults and 4 children, or 4 adults. \$10.00 per night for each additional guest.

**Saluda NC****18 WISHING WELL**

520 Seaside Road SW, Sunset Beach NC 28468

GPS: 33.931848, -78.501172

P: (910) 579-7982, (866) 433-7982

RV: \$50* PA: \$25*

TENT: \$40* PA: \$20*

I: 15 total RV sites, can accommodate RVs up to 40', 2 pull thru with 50 amp. Park offers nature trail, tent camping w/water & electric, bathhouse w/hot showers, flush toilets (Bathhouse facilities available April 1st-October 31st), and more! 16 tent / pop-up sites.

D: Midway between Wilmington and Myrtle Beach S.C. 7 miles south of Shallotte NC on US 17, and then turn east on NC Hwy. 904. Go one mile to Wishing Well Campground on the right.

N: Park closes in mid December until March 1st. Passport America discount is not valid during week-ends (Friday & Saturday nights) and holidays. Pets allowed on a leash and must be cleaned up behind. *Rates are for 2 people. \$5 for each additional person.

**Sunset Beach NC****6 MOONSHINE CREEK CAMPGROUND**

2486 Dark Ridge Rd, Sylva NC 28779

GPS: 35.4159, -83.100534

P: (828) 586-6666

W: www.moonshinecreek.com

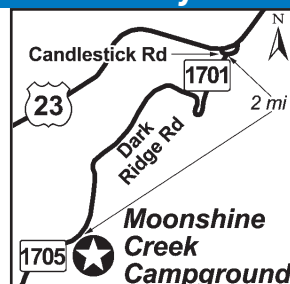
E: moonshinecreek@hotmail.com

RV: \$69* PA: \$34.50*

I: 70 total RV sites and 22 tent sites, can accommodate RVs up to 40ft. Park offers cable TV (\$), fire rings at all sites, pavilion, rushing stream throughout campground, decks, weather shelters, & more!

D: From Waynesville, go SW on US 74/23. From Sylva, go NE on US 74/23. Just past mile marker 93 turn at "Balsam" highway directional sign onto Candlestick Rd. Go 50 yds and turn right, go over RR tracks and past Balsam Post Office on the left. Then, go 300 yards to the fork in the road, and stay to the right or straight. The road will turn hard right, cross the RR tracks, and go past the Balsam Mountain Inn on your L. Follow this road, Dark Ridge Rd, 1 1/2 mi and campground will be on your L.

N: Open April 1st - November 1st. PA valid with a minimum stay of 2 days and a maximum stay of one week. PA not valid on weekends or June, July, August, and Oct, and for the holiday periods of Memorial Day & Labor Day. Please call ahead to check availability. *Rates for 2 people, \$5 for each add'l person.

**Sylva NC**

NORTH DAKOTA



1	Fortuna The Old School Center	PG. 159	6	New Rockford Schuster RV Park, LLC	PG. 160
2	Cavalier Evergreen RV Park	PG. 159	7	Belfield The Crossings Campground	PG. 159
3	Leeds Jan's RV Park, LLC Δ +	PG. 159	7.2	Medora Boots Campground	PG. 160
4	Minot Roughrider RV Resort	PG. 160	8	Dawson Wolff's Grill & Bar	PG. 159
5	Harvey The Haven Campground +	PG. 159			

ALSO OFFERS: Δ = 50% OFF TENT RATE, + = RENTAL ACCOMMODATIONS
(CABINS, HOTEL ROOMS, ETC) DISCOUNTS - SEE PGS 272-280

**SORRY FOR WHAT
I SAID WHILE**

**WE WERE
TRYING**



**TO PARK THE
camper**

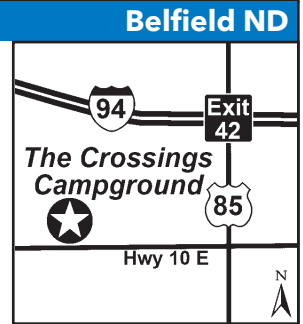
7 THE CROSSINGS CAMPGROUND

301 Old Highway 10 W, Belfield ND 58622
GPS: 46.890819, -103.201705
P: (701) 595-0883
W: www.vacationmedora.com
E: vacationmedora@gmail.com
RV: \$30* **PA:** \$15*

I: 28 total RV sites, can accommodate RVs up to 60ft.

D: Located 18 miles from Medora and 22 miles from Dickinson. From I-94, take Exit 42 south and go south on US 85 for .3 mile. Turn right onto Hwy 10 E and go .6 mile to the park's entrance on the right.

N: Open April 1st thru December 1st (weather permitting). PA is valid for one night max. PA is not valid June 19 thru 25th. Reservations accepted online ONLY (please see website). Please enter the code Passport into the promo code box when you reserve online. No restroom or shower facilities available. No tent camping available.



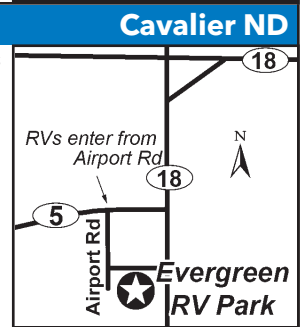
2 EVERGREEN RV PARK

403 Boundary Rd W, Cavalier ND 58220
GPS: 48.790368, -97.626428
P: (701) 520-1624, (701) 341-9808
W: https://evergreenrvcavalier.com
RV: \$30 **PA:** \$15

I: A brand new RV Park with full hookups. 12 total RV sites (2 pull thru and 10 backin sites), can accommodate RVs up to 90 feet, 50 Amp electrical plug ins, potable water connections, city sewer connections, and wireless internet for all of our guests.

D: All RV's must enter the park from airport road due to local traffic ordinance. From Hwy 5 in Cavalier; turn south on the west side of the train tracks towards the airport (there currently is no street sign, it is the first and only street going south on the west side of the tracks). Turn east on Boundary Road and the park will be immediately on your right. Call with questions.

N: Open May thru October (weather permitting). PA discount is valid for two nights max. Reservations and drive ups are welcome. We are only able to take fully contained RVs at this time. We do not have a bathroom/shower on site. Cash, check and Venmo accepted. Pets must be leashed.



8 WOLFF'S GRILL & BAR

313 Hwy 3 SE, Dawson ND 58428
GPS: 46.866326, -99.750379
P: (701) 327-8433
W: www.wolffsgrillandbar.com
E: wolffsgrillandbarllc@hotmail.com
RV: \$40 **PA:** \$20

I: Newly built Grill & Bar with great food, friendly staff & clean atmosphere. We also have RV Hookups available. 26 total RV sites.

D: From I-94, take Exit 208 towards ND-3. Turn south onto ND-3 and go approximately 1 mile. The park is on the east side of ND-3.

N: Open April thru October. Drive-up accommodations only. Please call ahead to check availability. PA discount is valid for one night max. Please see management for other discounts on longer stays. PA cannot be combined with another discount or special offer.



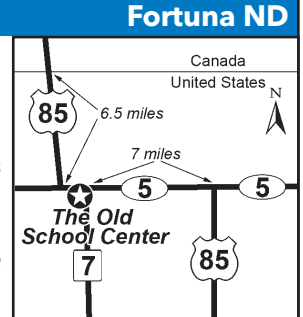
1 THE OLD SCHOOL CENTER

14010 Hwy 5, Fortuna ND 58844
GPS: 48.90845, -103.77334
P: (701) 834-2260
W: www.theoldschoolcenter.com
RV: \$25-27* **PA:** \$12.50-13.50*

I: 13 total RV sites, can accommodate RVs up to 45ft (lots are narrow, but 4 slides are ok), Teachers Lounge Bar & Grill with pool tables and darts, gambling, ATM, on and off sale Liquor & Beer.

D: Located 21 miles from Crosby and 51 miles from Williston. From US Hwy 85 and Intersection of State Hwy 5, got west 7 miles and RV park will be on south (left) side. From Saskatchewan, Canada and US border, take US Hwy 85 south approx 6.5 miles and turn east (left) onto State Route 5/US Hwy 85. Go approx .5 mile and the entrance is on the south (right) side.

N: Open year round with limited facilities during the winter months. PA discount applies to the nightly rate only and cannot be combined with another discount or special offer. Reservations and drive ups welcome. If you reserve online, see office next day for PA discount. Check-in: 4PM, Check-out: 11AM. *Rates: backins \$25, PA \$12.50 and pull thru \$27, PA \$13.50. Rates are for up to four people.




5 THE HAVEN CAMPGROUND

3790 31st Ave NE, Harvey ND 58341
GPS: 47.961924, -99.920295
P: (701) 324-2820
W: www.havencampground.com
E: nfrbl@gondtc.com
RV: \$20 **PA:** \$10

I: 8 total RV sites with full hookups. Large pull through sites that can accommodate any size RV. Wood available for campfires in our Native Field Rock Fire Pits. New 15' enclosed sitting gazebo for all weather enjoyment while sitting and visiting. We are a North Dakota Certified Campground. Scenic area with lots of wildlife, surrounded by peaceful hills. Large recreation area. Lots of trees for wind protection. We now have 3 very comfortable rentals with lots of room to relax; all you need to bring is food and personal items! Deluxe rental unit also available, a real Man Cave, call for details!

D: 12 miles North of Harvey, ND. On Hwy 3, then 1 mile East on 37th ST NE and 1 mile North on 31st Ave NE. Park is on the right.

N: Open Memorial Day until end of September. We do allow camping after that weather permitting until freezing weather. P.A. discount is not valid on Holidays and Holiday Weekends.



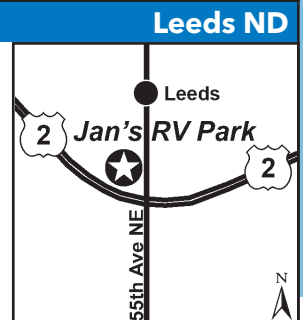
3 JAN'S RV PARK, LLC

500 2nd Ave SE, Leeds ND 58346
GPS: 48.285218, -99.438019
P: (701) 466-2244
W: https://jansrvparkandlodge.com
E: amy@jansrvparkandlodge.com
RV: \$40 **PA:** \$20
TENT: \$20 **PA:** \$10

I: 14 sites. Can accommodate any size RV. Indoor restroom with shower.

D: Located 30 miles from Devils Lake and Rugby. 3rd Leeds Exit when coming from the East. 2nd Leeds Exit when coming from the West. Right next to Hwy 2 on the north side. Gray building with red roof.

N: Open April thru October (weather permitting). PA discount is valid for one night only. No need to make reservations, just choose your spot & register at the north end of the gray and red building. Store with gas and ice available across the street. Pets welcome.



7 BOOTS CAMPGROUND

3576 East River Rd, Medora ND 58645

GPS: 46.890472, -103.526596

P: (701) 595-0883

W: www.VacationMedora.com

E: VacationMedora@gmail.com

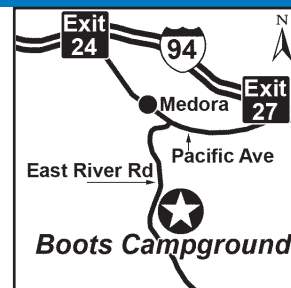
RV: \$45 PA: \$22.50



I: If you are looking for some more space in Medora, then check out our campsite just outside of town! 16 total RV sites, can accommodate RV's up to 60ft.

D: From I-94, take Exit 24 towards Pacific Ave. Go approximately 2.5 down Pacific Ave and turn right onto East River Rd S. Go approximately 2 miles and Boots Campground will be on the left.

N: Open April 1st thru December 1st (weather permitting). PA is valid for one night max. PA is not valid June 19 thru 25th. Reservations accepted online ONLY (please see website). Please enter the code Passport into the promo code box when you reserve online. No restroom or shower facilities available.

Medora ND**4 ROUGHRIDER RV RESORT**

500 54th ST NW, Minot ND 58703

GPS: 48.241718, -101.371042

P: (701) 852-8442

W: www.roughridervresort.com

E: manager@roughridervresort.com

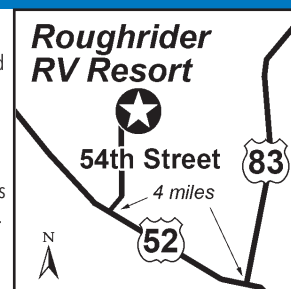
RV: \$45 PA: \$22.50



I: 118 total RV sites, can accommodate RV's up to 45ft.

D: Located approximately 4 miles from Minot. From 83N, get off on US 2/US 52 towards Williston. Head west on US 2/US 52 about 4 miles. Then turn right on 54th St NW. Go 1/2 mile down to Roughrider RV Resort.

N: Open year-round! PA discount is not valid June thru September 29th. PA not valid the week before and during Memorial Day weekend. PA is valid for one night max (please see management for discounts on longer stays). PA cannot be combined with another discount or special offer. Only 1 discount per stay. Reservations recommended. Must mention PA at the time of reservation. Drive-ups welcome. PA not valid on tent sites and on the two water & electric sites.

Minot ND**6 SCHUSTER RV PARK, LLC**

521 13th St N, New Rockford ND 58356

GPS: 47.686002, -99.147143

P: (701) 947-2159, (701) 302-0761

W: www.schusterrvpark.com

E: schusterrvpark@gmail.com

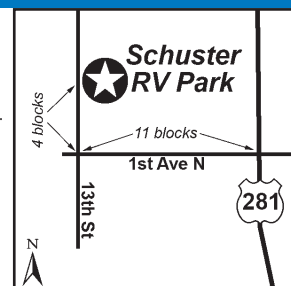
RV: \$30* PA: \$15*



I: 35 total sites, can accommodate any size RV.

D: Turn west off of Hwy 281, onto 1st Avenue North. Travel west for 11 blocks, or until you reach the intersection of 13th Street and 1st Avenue (this will be the south west corner of the Lutheran Home of the Good Shepherd). Turn right onto 13th Street and travel 4 blocks north. The park will be on your right.

N: Open year round! Limited facilities available during the winter season. PA is valid for two nights max. *Rates are subject to change.

New Rockford ND**Notes:**