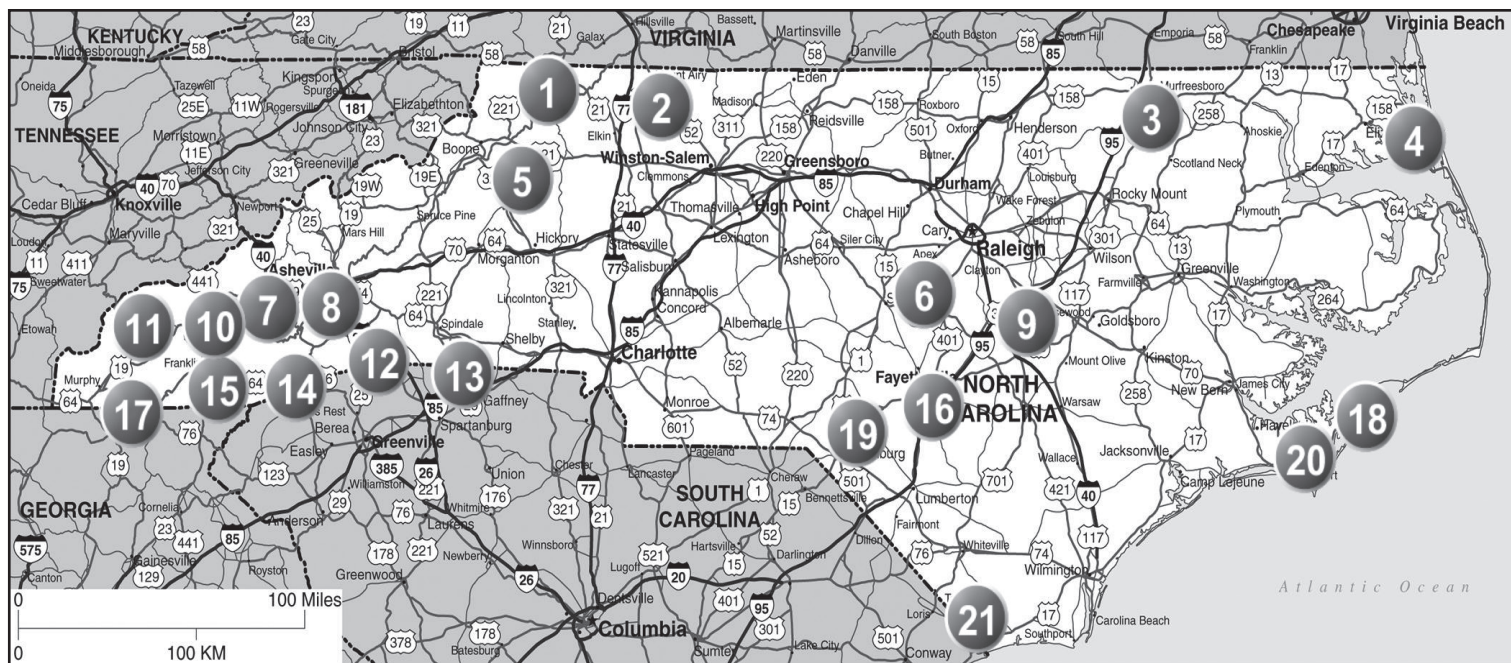


NORTH CAROLINA



1	Piney Creek Rivercamp USA	PG. 165	12.2	Saluda Orchard Lake Campground Δ +	PG. 166
2	Mount Airy Mayberry Campground	PG. 165	13	Forest City Foothills Family Campground Δ +	PG. 163
3	Roanoke Rapids RV Resort At Carolina Crossroads	PG. 165	14	Lake Toxaway Riverbend RV Resort	PG. 164
4	Shawboro / Shiloh North River Campground	PG. 166	14.2	Rosman Lazy J Campground Δ	PG. 165
5	Ferguson Leatherwood Mountains Resort	PG. 163	15	Franklin Cartoogechaye Creek Campground Δ +	PG. 163
5.2	Lenoir Green Mountain Park RV	PG. 164	15.2	Franklin High Country Haven Camping and Cabins	PG. 164
6	Moncure Dickens RV Park	PG. 165	15.3	Franklin Rose Creek Campground And Cabins	PG. 164
7	Sylva Moonshine Creek Campground	PG. 166	15.4	Otto Lazy Z Campground +	PG. 165
7.2	Waynesville Pride RV Resort	PG. 167	16	Fayetteville Art's RV Sites	PG. 163
7.3	Waynesville / Maggie Valley Trails End RV Park	PG. 167	17	Hayesville Walnut Hollow RV Ranch Δ +	PG. 164
8	Asheville Wilson's Riverfront RV Park	PG. 162	18	Cedar Island Cedar Island RV Park Δ +	PG. 162
8.2	Candler Hominy Valley RV Park	PG. 162	19	Aberdeen / Marston Oasis of North Carolina +	PG. 162
9	Four Oaks Four Oaks Lodging & RV Resort Δ	PG. 163	19.2	Wagram Pine Lake RV Resort	PG. 166
10	Whittier Fort Wilderness RV Park +	PG. 167	20	Beaufort Beaufort Waterway RV Park +	PG. 162
11	Fontana Dam Fontana Village Resort/Campground	PG. 163	21	Sunset Beach Wishing Well Δ	PG. 166
12	Hendersonville Red Gates RV Park	PG. 164	21.2	Tabor City Carrollwoods RV Park At Grapefull Sisters Vineyard	PG. 166

ALSO OFFERS: Δ = 50% OFF TENT RATE, + = RENTAL ACCOMMODATIONS
(CABINS, HOTEL ROOMS, ETC) DISCOUNTS - SEE PGS 286-296

I JUST WANT
TO GO
CAMPING



AND
IGNORE
ADULTING

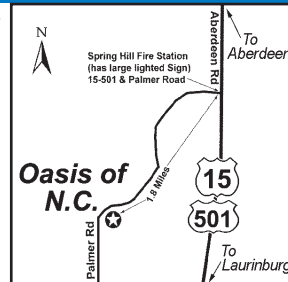
19 OASIS OF NORTH CAROLINA**Aberdeen / Marston NC**

15340 Palmer Rd, Aberdeen / Marston NC 28363
GPS: 34.904484, -79.467579
P: (910) 266-8372
W: www.oasisofnorthcarolina.us
E: bobdrake201@gmail.com
RV: \$55* **PA:** \$27.50*

I: 25 total RV sites, can accomm some RVs up to 80ft (call to see if site is available). Campground offers: Bird watching, deer watching (in season), group area, forest areas, & rural setting. Cabins & Yurt available.

D: Located 13 mi from Aberdeen, NC & 10 mi from Laurinburg, NC. From Aberdeen: Go 13 mi S on US 15-501, & turn R at Fire Station on 15-501. From Laurinburg: Go 10 mi N on 15-501, & turn L at Fire Station on 15-501. From Charlotte: 74 E to Laurel Hill. Turn L at State Rd 144 (The Wire Rd). Go to US 15-501, turn L (N). 5 mi to Fire Station. Turn L at Fire Station (Palmer Rd). From I-95: Going N at tNC/SC border (South of The Border) catch 501 N. Go 30 mi to Fire Station. Turn L at Fire Station (Palmer Rd).

N: Open year-round! PA not valid April thru Nov 30 (pipeline construction). PA valid for 3 days max. PA valid Mon-Thurs only. PA not valid during golfing events at Pinehurst or Deer Croft Golf courses, special events at St Andrews College & during Rockingham Raceway events. No discount on tent sites. *Plus tax. \$3 add'l for 50 amp.

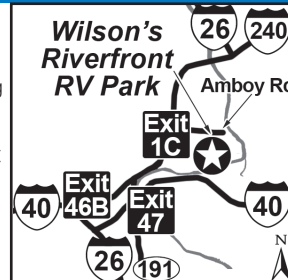
**8 WILSON'S RIVERFRONT RV PARK****Asheville NC**

225 Amboy Rd, Asheville NC 28806
GPS: 35.566002, -82.587299
P: (828) 254-4676
W: wilsonsvrpark.com
E: wilsonsinc@aol.com
RV: \$45-50 **PA:** \$22.50-25

I: 25 full hookups, cable TV (on some sites), concrete pads. Big rigs welcome!

D: From I-40: If you are west of Asheville traveling on I-40 East toward Asheville, take exit #46-B onto I-240 East (Asheville): then take exit 1C (Amboy Road). Look for us on the right as you exit. If you are east of Asheville traveling on I-40 West, take I-40 west to exit #47 (West Asheville/Farmer's Market). Turn right at the light onto 191 North. Go approximately 1/2 mile. At the next light, turn right onto I-240. As you drive down the ramp stay right and exit (Amboy Road). Look for us on the right. From I-26/Hendersonville: Take I-26 West on I-240 (Asheville). Take exit I-C (Amboy Road). Look for us on the right.

N: No reservations at PA rate (drive-up accommodations only). PA is not valid April thru October. PA valid Monday thru Thursday only. PA not valid during holidays. PA is valid for two nights. Additional nights at regular rate. No pull thrus. All pets must be leashed. Bathhouse open April-October. *Rates: Non-Riverfront \$45 and Riverfront \$50.

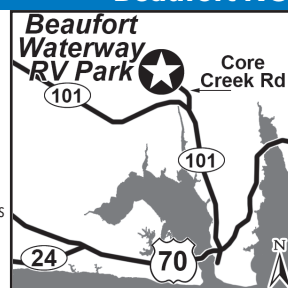
**20 BEAUFORT WATERWAY RV PARK****Beaufort NC**

329 Core Creek Rd, Beaufort NC 28516
GPS: 34.826266, -76.690369
P: (252) 728-4500
W: www.beaufortwaterwayrvpark.com
E: beaufortwaterwayrvpark@gmail.com
RV: \$99 **PA:** \$49.50

I: 22 large RV sites w/ privacy fence between sites, can accom RVs up to 45ft, waterfront pull thrus & back ins.

D: Located on the Intracoastal Waterway just 5 miles from Historic Beaufort. 10 minutes by car and 15 by boat. 20 minutes to Atlantic Beach. From Morehead: Turn left at the Beaufort Bypass Road onto NC -101 W. Go 6.6 miles to Core Creek Road. Take the last right before you go over the Core Creek Bridge. Stay on Core Creek Road. Turn left at our entrance sign, just past the last white "Country Farmhouse." From New Bern take NC -101 E at Havelock. Turn left after you go over the Core Creek Bridge. Follow the directions above after you turn on Core Creek Rd.

N: Open year-round! Reservations are required. 3 nights minimum stay required to receive discount. PA discount is valid Monday thru Wednesday nights only. Call us for other discounts. PA discount is not valid during holidays and holiday weekends. Pets welcome. 2 pets allowed per site. Non-aggressive breeds allowed. *Rates are for 2 people. \$25 for each additional person, per stay.

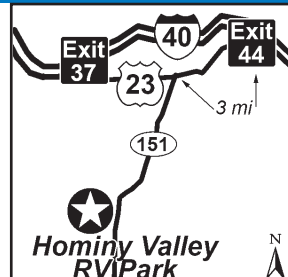
**8 HOMINY VALLEY RV PARK****Candler NC**

1550 Hwy 151, Candler NC 28715
GPS: 35.499976, -82.732604
P: (252) 205-2772
W: www.hominyvalleyrvpark.com
E: faisrael@yahoo.com
RV: \$40 **PA:** \$20

I: Open year round! 6 total RV sites. Can accommodate RVs up to 45ft (40ft x 70ft sites). Mountain view with lookout deck.

D: 3 miles off Blue Ridge Parkway. Conveniently located between Asheville and Cherokee. Located 5 miles from Enka and 10 miles from Asheville. From Westbound on I-40: Take Exit 44 and turn right onto Hwys. 19/23 south. Go 3 miles and turn left onto Hwy 151 S., park is a road side park 5 miles on your right. Just past the school (Slow down in curve). From Eastbound on I-40: Take Exit 37 and turn left at light onto Hwys 19/23 north. Go 3 miles and take right at stop light onto Hwy 151 south.

N: PA discount valid only during January & February. PA discount not valid during special events. Call ahead or email to check availability. No Reservations, must call the day of to check availability. No refunds or cancellations. Pets welcome.

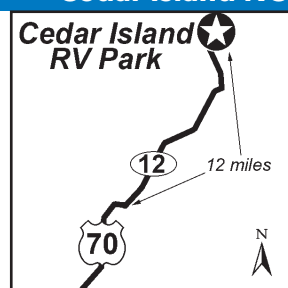
**18 CEDAR ISLAND RV PARK****Cedar Island NC**

120 Driftwood Dr, Cedar Island NC 28520
GPS: 35.016655, -76.316111
P: (252) 515-0201
W: www.cedarislandresort.com
RV: \$40* **PA:** \$20*
TENT: \$30-35* **PA:** \$15-17.50*

I: 61 total RV sites, back-ins, dog park, fire rings, ice, store, hiking, volleyball, laundry, playground, canoeing, pool table, horseshoes.

D: From the W take I40 E toward Raleigh. Take EX309 toward Smithfield/Goldsboro. Go 17.6mi, to US70 Byp E toward Goldsboro. Go 2.9mi & take US70 Byp E becomes US-70 E. 18.53mi & merge onto US70 Byp E toward Kinston/Wilson. Go 6.1mi & US70 Byp E becomes US70 E. Go 19.02mi & straight onto W New Bern Rd/US258 S/US70 Byp E. Follow W New Bern Rd. Go 48.7mi & turn L onto Miller Blvd/NC101. Continue along NC101. Go 16.3mi & turn L on Laurel Rd. Go 2.27mi & turn R on Merimon Rd. Go 2.5mi & turn L on US Hwy70 E/US70 E. Continue on US70 E. Take US70 E to NC Hwy 12 E. NC12 E will dead end at RV Park on R & Cedar Island Ferry to Outer banks (follow signs Cedar Island Ferry).

N: PA only applies to site #17-22 & 25-30 which are W&E back-ins. PA not valid Thurs-Mon during holidays weeks. PA not valid during special events. *Rates are for 2 people. \$2.50/day for each add'l person. More than 3 kids will be add'l \$2.50/kid.



ADVENTURE
 - awaits -
GO FIND IT

16 ART'S RV SITES

364 Windermere Drive, Fayetteville NC 28314
GPS: 35.064805, -78.974651
P: (910) 867-1226, (910) 850-0016
E: artmodella@yahoo.com
RV: \$40 **PA:** \$20

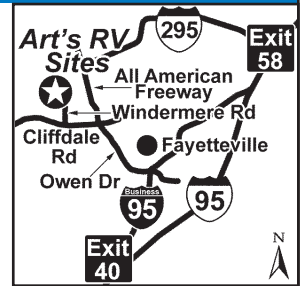
I: 14 full hook-ups. 2 water and electric. Can accommodate RVs up to 32 ft.

D: Traveling from the south on I-95 take Exit 40 (I-95 Business N.). Continue approx. 6 miles to the 7th light (Owen Dr). Turn left onto Owen Dr., continue approx. 5 miles to Cliffdale Rd. Exit. Turn left onto Cliffdale Rd., proceed thru 5 lights. Watch for Sonic Drive In. Windermere Dr. on the right just beyond Sonic. Traveling from the north on I-95, take Exit 58 onto I-295 S to All American Freeway. (Approx. 14 miles). Take All American Freeway S approx. 5 miles to Cliffdale Rd. Exit. Turn right onto Cliffdale Rd. and proceed thru 4 lights, watching for a Sonic Drive In. Windermere Dr. on the right just beyond Sonic.

N: Pets welcome!



Fayetteville NC



5 LEATHERWOOD MOUNTAINS RESORT

512 Meadow Rd, Ferguson NC 28624
GPS: 36.117961, -81.470501
P: (336) 973-4142, (800) 462-6867
W: www.leatherwoodmountains.com
E: info@leatherwoodmountains.com
RV: \$35* **PA:** \$17.50*

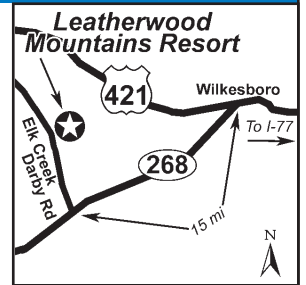
I: 21 total RV sites, can accommodate RVs up to 40ft, partial hookups (water and electric), phone, cabin rentals, weddings, real estate, equine center, guided trail rides.

D: Do not use GPS to locate park. Use website directions only. Take US Hwy 421 N to State Hwy 268 W for 15 miles. Turn right onto Elk Creek Rd, go 6 miles and the park entrance is on the right. Located 22 miles from Wilkesboro and 18 miles from Boone.

N: PA is valid Sun-Thur. PA is not valid during holidays and special event dates (call for details). Reservations strongly suggested. No dump station or sewer sites. Pets welcome. Dogs must be leashed at all times. *Plus tax. \$5 per day for access to amenities within gated community (swimming pool, tennis court, playground, trails).



Ferguson NC



11 FONTANA VILLAGE RESORT/CAMPGROUND

300 Woods Rd, Fontana Dam NC 28733
GPS: 35.432797, -83.820844
P: (828) 498-2211
W: www.fontanavillage.com
RV: \$30-40 **PA:** \$15-20

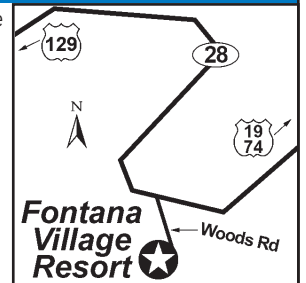
I: 11 total RV sites, can accommodate RVs up to 35ft, ice, security, tents, water - located on the Tennessee River.

D: Located off of Hwy 28. Take Woods Rd to the end to the lodge. Can be reached from 19/74 or Hwy 129.

N: Open April 1st thru October 31st. PA is not valid during the month of May. PA is not valid the week of the 4th of July. PA is valid for 10 days max. Reservations are recommended. Please mention PA at the time of making a reservation. Credit cards accepted. No discounts on tent sites. Pets must be on leash. No horses allowed.



Fontana Dam NC



13 FOOTHILLS FAMILY CAMPGROUND

1661 Hogan Rd, Forest City NC 28043
GPS: 35.212461, -81.857032
P: (828) 245-4064
W: www.foothillsfamilycampground.com/
E: campingfanatics@bellsouth.net
RV: \$40* **PA:** \$20*
TENT: \$40* **PA:** \$20*

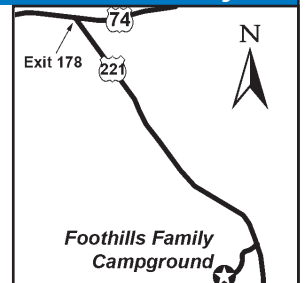
I: 70 total RV sites, can accommodate RVs up to 50ft. Pavilion. In quiet country setting with trees.

D: Park is located 17 miles from Spartanburg, SC, 3-1/2 miles from the South Carolina border, 25 miles West of Shelby, NC and 50 miles southeast of Asheville, NC. From Jct. Hwy. 74 (Exit 178) and Hwy. 221. Go 7 1/2 miles south on Hwy. 221, then one mile west on Hogan Road. Entrance is on the right. From Spartanburg take 85 to 221 (Exit 78) travel 17 miles north to Hogan Rd, turn left. Park is 1 mile on right. *Our area is not GPS friendly, please follow written directions to park.

N: Open year-round! PA valid Sunday thru Thursday, excluding all Major Holidays. Cash or debit preferred. *Rates are for 2 adults and 2 children, \$4.00 for each additional person.



Forest City NC



9 FOUR OAKS LODGING & RV RESORT

4606 US Hwy 301 South, Four Oaks NC 27524
GPS: 35.4578, -78.3945
P: (919) 963-3596, (877) 220-8546
W: www.fouroaksvrresort.com
E: info@fouroaksvrresort.com
RV: \$55* **PA:** \$27.50*
TENT: \$38* **PA:** \$19*

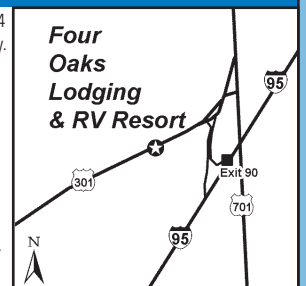
I: 22 total RV sites, and can accom RVs up to 100ft. Free WiFi, dog park free ice, and picnic tables at all sites. Nearby: 4 Golf Courses, Laundry, Grocery Store, and Restaurants (within 1 mi) park. Motel Rooms are also available on the property.

D: Located 5 miles from Smithfield. Traveling north on I-95: Follow I-95 to exit 90. At the end of the ramp turn left. You will go 100 ft and come to a stop sign. Turn left and go up over I-95, turn left at flashing light and keep to the right. Drive 200 Yards and you will find us on the right. Traveling south on I-95: Follow I-95 to exit 90. As you are coming off on the exit ramp look for the break in the islands and turn left onto Hwy 301 south. Drive 200 yards and you will find us on your right.

N: Open year-round (water hookup restrictions during freezing weather, call for details). PA not valid for motel rooms. *Plus Tax. Rates are for 2 adults and children under 16 years of age, \$2 additional charge for each extra person over 16. \$2 additional charge for extra vehicle.



Four Oaks NC



15 CARTOOGECAYE CREEK CAMPGROUND

91 No Name Rd, Franklin NC 28734
GPS: 35.1356, -83.4913
P: (828) 524-8553
W: www.cccampnc.com
E: vhatch0818@aol.com
RV: \$34-38* **PA:** \$17-19*
TENT: \$25* **PA:** \$12.50*

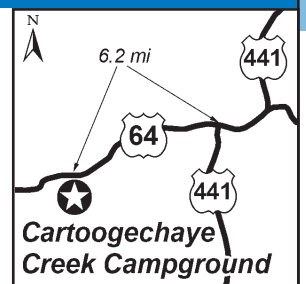
I: 77 total RV sites on 23 acres, can accommodate motorhomes up to 40ft, storage. Monthly and seasonal rates available. Rental units are available at a 10% discount.

D: For GPS Systems: Use the following address: 91 No Name Rd. From intersection of 441 and 64 go west 6.2 miles. The four-lane changes to a two-lane, across the bridge, first left.

N: Open April 1st to October 31st. P.A. discount is valid for one night and additional nights \$24-26. P.A. is not valid in October or on holidays. Pets welcome. Check in 1-7PM. Check out noon. *30 amp Rate \$34, PA \$17. 50 amp Rate \$38, PA \$19. Rates are for 2 people, \$1.00 for additional people. \$1.00 extra for air conditioning.



Franklin NC



15 HIGH COUNTRY HAVEN CAMPING AND CABINS

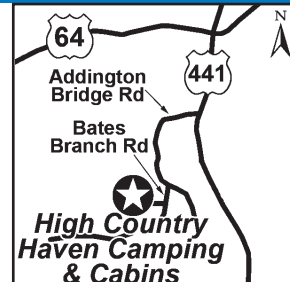
Franklin NC

175 High Haven Ln, Franklin NC 28734
GPS: 35.102481, -83.394138
P: (828) 369-2267
RV: \$47-59* **PA:** \$23.50-29.50*

I: We are a back to nature campground with all the modern amenities. 8 total RV sites, can accommodate RVs up to 100ft.

D: ATTN: If using GPS directions: DO NOT take Morrison Church Rd. This is not an RV friendly route. Please use Addington Bridge Rd off of US Hwy 441/23. From US Hwy 64, turn south onto US Hwy 441/23 and go approximately three miles. Then turn left onto Addington Bridge Rd. Go about 1.5 mile to Bates Branch Rd. Then look for High Haven Lane (first right).

N: Reservations are required. No drive up accommodations. Open year round! PA discount is valid Monday thru Thursday nights only. PA discount is valid for 2 nights max. PA is not valid during the month of October and during holidays and holiday weekends. Check-in 12:30PM and Check-out is 11AM. Quiet Time is 10PM-8AM. No refunds for early departures and reservation cancellations less than 2 weeks before arrival date. Pets must be leashed and picked up after. *Rates: Back in with 30-amp \$47, PA \$23.50. Back in with 50-amp \$52, PA \$26.00. Pull thru: \$59, PA \$29.50.



15 ROSE CREEK CAMPGROUND AND CABINS

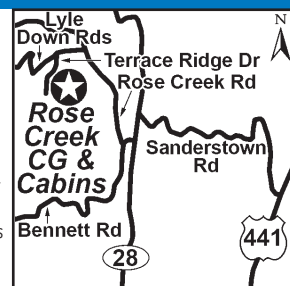
Franklin NC

140 Terrace Ridge Dr, Franklin NC 28734
GPS: 35.237119, -83.405715
P: (252) 286-6596
W: www.rosecreekcamping.com
E: rosecreekcampandcabins@gmail.com
RV: \$35* **PA:** \$17.50*

I: Located in a valley surrounded by mountains. 34 total RV sites, can accommodate RVs up to 40ft. Shaded and large campsites, tetherball, fishing pond. Rental accommodations/cabins and tent camping.

D: Located 120 miles North of Atlanta, GA and 70 miles South of Asheville, NC. Take Hwy 441 to Sanderstown Rd, take a left onto 28 and just over the bridge take a right onto Bennett Rd. Take a right onto Rose Creek Rd then bare left onto Lyle Downs Rd. Turn left onto Terrace Ridge Dr and bare left at bottom of the hill.

N: PA discount is not valid June, July, August, October, and all weekends, holidays or special events (please call for details). PA discount is valid Sun thru Tuesday nights only. PA is valid for one night max. PA not valid on the 3 sites with 50amp and all primitive sites. Weekly rates are already discounted. Pets are welcome. Owners must keep dogs on leash and clean up after them. Cash only. *Rates are based on two people, \$3 per extra person. Use of A/C is \$4.00 additional per day.



17 WALNUT HOLLOW RV RANCH

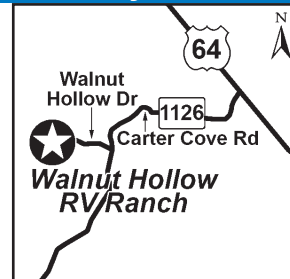
Hayesville NC

1100 Carter Cove Rd, Hayesville NC 28904
GPS: 35.033908, -83.887026
P: (828) 389-8931
W: www.walnutthollowranch.com
E: info@walnutthollowranch.com
RV: \$43-68* **PA:** \$21.50-34*
TENT: \$42* **PA:** \$21*

I: 12 sites are centrally located on the ranch w/pastoral mountain views, can accom RVs up to 50ft, birding. Farm store featuring Premium Black Angus Beef. Come visit Western North Carolina's premier cattle ranch and explore the beautiful Nantahala Mountain region of the Smoky Mountains.

D: Take US 64 East to Carter Cove Rd, follow for 1 mile to Walnut Hollow Ranch.

N: Open year-round! Please call for reservations. PA is valid Sunday thru Thursday nights only. PA is valid for one night. PA is not valid during holidays and holiday weekends. 10% off services Friday, Saturday & holidays. *Rates vary based on type of hookup. Additional charges: \$10 per family for use of grill/picnic area, \$5 for small firewood stack. Catch and release bass pond \$10 per person/\$20 per family. RV's older than 10 years subject to approval. Out-of-state firewood is not permitted. RV's arriving with full tanks are subject to a dump service fee: up to 30' = \$20/greater than 30' = \$40.



12 RED GATES RV PARK

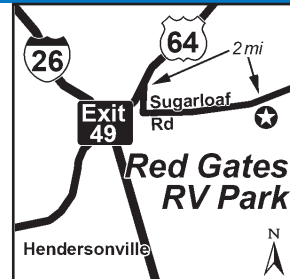
Hendersonville NC

148 Red Gates Ln, Hendersonville NC 28792
GPS: 35.342929, -82.399175
P: (828) 685-8787
W: www.redgatesrv.com
E: smedd@bellsouth.net
RV: \$35-45* **PA:** \$17.50-22.50*

I: 20 total RV sites, can accom RVs up to 44ft.

D: Located 3 mi from Hendersonville & 25 mi from Asheville. Take I-26 to Exit 49A towards 64 E. Merge into R lane, at the 1st light take a R onto Sugarloaf Rd, stay on Sugarloaf Rd for 2.5 mi. Watch for deer between dusk & dawn. Turn R into the RV Park entrance which is at the 2nd green rd sign that says Red Gates Lane. There will also be a large white Red Gates RV Park sign & blue camping sign. Do not turn at 1st green Red Gates Lane sign, the road is too narrow, so please use RV entrance.

N: Open Apr 1-Oct 31. Reservations strongly suggested. Must mention PA at time of reservation. PA valid Sun-Wed for 3 nights max in 30 day period. PA not valid during holidays & special events. Cancellation Policy - CC will be charged for 1 night's stay if reservation is not cancelled 48 prior to arrival. Guest must pay for entire stay upon arrival. Pets must be leashed and cleaned up after. Fires in approved areas only. *Rates are for 4 adults or 2 adults and 4 children under age 18, \$3 for each add'l adult.



14 RIVERBEND RV RESORT

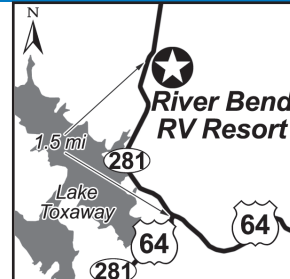
Lake Toxaway NC

1476 Blue Ridge Rd, Lake Toxaway NC 28747
GPS: 35.1451, -82.93024
P: (828) 966-4214, (828) 966-9223
W: www.riverbendrvresortnc.com
E: riverbend281n@yahoo.com
RV: \$65 **PA:** \$32.50

I: 50 total RV sites, can accommodate any size RV, outdoor pavilion. Mountain stream with Rainbow trout. Stream winds through camp. Camp is at an elevation of 3100 feet.

D: From US Hwy 64 in Lake Toxaway, go north past the post office on NC 281 and the park is about 1/2 block ahead on the right.

N: Open year round! From April thru October: reservations can only be made within 7 days of your visit. PA is valid for 3 nights max. From November thru March: PA discount is valid for up to 14 nights and reservations can be made anytime. Payment is due at the time of making a reservation and is non-refundable. PA is not valid during holidays and holiday weekends. Credit cards accepted.



5 GREEN MOUNTAIN PARK RV

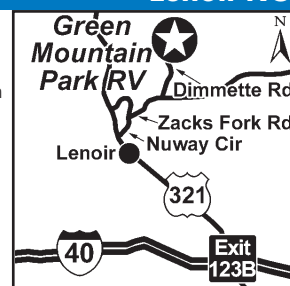
Lenoir NC

2495 Dimmette Rd, Lenoir NC 28645
GPS: 35.956641, -81.514404
P: (888) 318-1243
W: www.rvonthego.com
RV: \$74* **PA:** \$37*

I: 325 RV sites. Accom RVs up to 40ft.

D: From I-40: Exit 123B. This is Hwy 321 N. Go N towards Lenoir approx 18 mi. When you get to Wal-Mart in Lenoir, go to light past Wal-Mart. Turn R onto Nuway Cir and go 4/10 mi. Turn right onto Zack Fork Rd. proceed approx. 1.5mi. Turn L onto Dimmette Rd which is entrance to park. Proceed to security gate and registration building. From Boone, NC: 321 S to Lenoir. Turn L onto Nuway Cir. Go 4/10 mi. to Zack Fork Rd. and turn R. Proceed 1.5mi. to Dimmette Rd. Turn L onto Dimmette Rd. which is the entrance to the park. Proceed to security gate & registration building.

N: Reservations required. Book at RVonTheGo.com with code PA21. For additional assistance please call (888) 318-1243. Open April 1st - Nov 15th. PA valid Sun-Thurs, and is not valid July, Aug & Nov-March. PA not valid during holidays, holiday weekends & special events. PA valid 5 nights max. PA cannot be combined w/other discounts & valid on Standard Sites Only. *Rates subject to change w/o notice. \$4 add'l per day Resort Fee.



6 DICKENS RV PARK

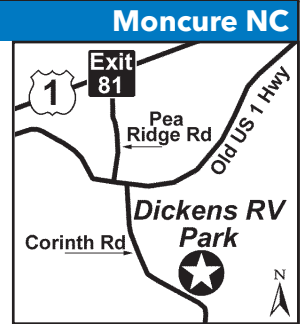
2501 Corinth Road, Moncure NC 27559
GPS: 35.587103, -79.027622
P: (919) 776-1220, (919) 708-8207
W: home.windstream.net/kdicke1/index.html
E: kdicke1@windstream.net
RV: \$30 **PA:** \$15



I: Year Round camping in a quiet, secure rural setting for RVs up to 60ft. Family owned and operated. 108 sites. Large covered picnic shelter.

D: Going north on US 1, take exit 81, then turn right. At stop sign, turn left on Old US 1 Hwy. Take first right on to Corinth Road. Go 2.5 miles on Corinth Road. Dickens RV Park will be on the left.

N: PA discount is valid for one night. No tents allowed. Pets welcome, must be leashed and cleaned up after.



2 MAYBERRY CAMPGROUND

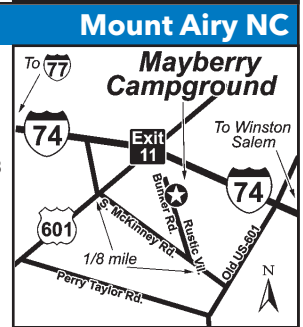
114 Byron Bunker Ln, Mount Airy NC 27030
GPS: 36.45433, -80.63666
P: (336) 789-6199
W: www.mayberrycampground.com
E: mayberrycampground@gmail.com
RV: \$40* **PA:** \$20*



I: 140 FHW RV sites. Can accommodate any size RV. Crushed granite all through park, 2 fish ponds (catch/release), 2 playgrounds & more!

D: From 77 N: Exit onto 74 E. Take Exit 11 Hwy 601, at the end of ramp take a R. Take first L which is S McKinney Rd. Take first L onto Rustic Village Trl. At stop sign go straight across to CG. From 77 S: Go 77 N, merge R onto I-74 E, go to Exit 11 which is Hwy 601. At the end of exit ramp take a R, get in the left lane immediately. Turn L on S McKinney Rd, go approx 1/8 mi, take first L onto Rustic Village Trl. At end of Rustic Village Trl, cross over the rd to CG. From 52 S: Take 74 W. Take Exit 11, at the end of ramp take a L, take first L after the light which is S McKinney Rd. Take first L onto Rustic Village Trail. At the stop sign, go straight across to CG.

N: PA valid for 2 nights max. PA valid Mon-Thur only. PA not valid Fri-Sun & during holidays & holiday weekends. PA not valid for Camping Club Rallies & on special events/festivals. Cash only. Pets must be leashed/cleaned up after. *Plus 6% Tax.



15 LAZY Z CAMPGROUND

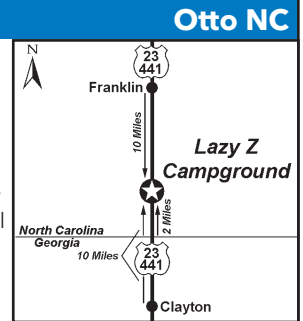
10738 Georgia Road, Otto NC 28763
GPS: 35.02423, -83.38251
P: (828) 369-6558
RV: \$25* **PA:** \$12.50*



I: 16 total RV sites, can accommodate RVs up to 36ft, pull-thru sites available. Park offers free WiFi, fishing pond (catch and release only), and more!

D: Located 10 miles from Franklin, NC and 10 miles from Clayton, GA, on US Highway 441 and 2 miles north of the GA/NC border on US Highway 441.

N: Open April 15th through October 31st. PA. discount is valid for two nights and is not valid on weekly rate. Pets must be on a leash. *Rates are for 2 people, \$2.00 for each additional person. \$2.00 additional for electric air or heat.



1 RIVERCAMP USA

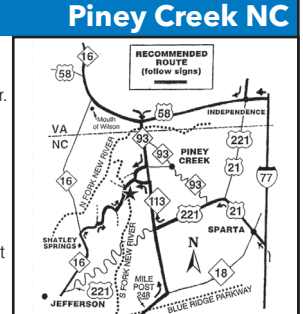
2221 Kings Creek Rd, Piney Creek NC 28663-0009
GPS: 36.52719, -81.33643
P: (336) 359-2267
W: www.rivercampusa.com
E: info@rivercampusa.com
RV: \$50* **PA:** \$25*



I: 60 RV sites, RVs up to 45ft, riverfront sites, pull thrus (up to 60ft), picnic shelter, ice, and more!

D: N: From jct US-221 and NC-113 go N 4 mi; L on S Fork Church 1/2 mi; L on Kings Creek 2 mi. Park on L BEFORE river. S: NOTE: DO NOT TAKE US-58 E from Abingdon VA. From Marion, VA at jct I-81 and VA-16 follow VA-16 S to US-58 E in Volney continuing on US-58 E approx 5 mi, then R on VA-93 S. Go 1-1/2 mi to NC-113 S. Cont 1 mi to crossroad then R on Piney Creek School Rd. 1 mi; L on S Fork Church 1/2 mi; R on Kings Creek 2 mi. Park on L BEFORE river.

N: Open May 1st thru Nov. 1st (weather permitting). Reservations required. PA is valid Sunday-Thursdays only. Weekends require a min stay of 2 nights at the full rate. Mgmt may limit length of stay in July. PA does not apply during holiday weekends & week of 4th of July. No discounts on tent sites. No check-ins after dark. Pets must be on leash. Quiet hours 9PM - 8AM. *Rates are for 2 people, \$8 additional per child and \$10 additional per adult. \$3 for 30 amp service, & \$5 for 50 amp service.



3 RV RESORT AT CAROLINA CROSSROADS

415 Wallace Fork Road, Roanoke Rapids NC 27870
GPS: 36.403688, -77.631087
P: (252) 538-9776
RV: \$42.50* **PA:** \$21.25*



I: 85 sites, accom RVs to 70ft. 30/50/110 amps at all campsites. Cable TV sites avail, free Wi-Fi, spa, water slide, 1500 sq ft shelter, gazebos, 6000 sq ft dog run, picnic area, store supplies & more!

D: N on I-95 take EX #171 to top of ramp & turn R on Hwy 125 S, go .1 mi & turn L onto Carolina Crossroads Blvd, go .1 mi & stay R at traffic circle onto Wallace Fork Rd, go .5 mi park on R. S on I-95 take EX171 to top of ramp and turn L onto Hwy 125 S, go .2 mi & turn L onto Carolina Crossroads Blvd, go .1 mi & stay R at traffic circle onto Wallace Fork Rd, go .5 mi park on R.

N: Open year-round! Check-in 1PM Out 12PM. PA valid 1 night & valid Sun-Wed only. PA not valid on wknds, holidays, & special events. PA valid only in January and February. No reserv/online reserv. Sites on a 1st come, 1st served - drive up accom basis only. Pets must be leashed/cleaned up after. Check/Cash only. *Rates for 2 adults & 2 children, \$3 addl per extra person/per day. Early check-in fee \$1 each hr prior to 1PM.



14 LAZY J CAMPGROUND

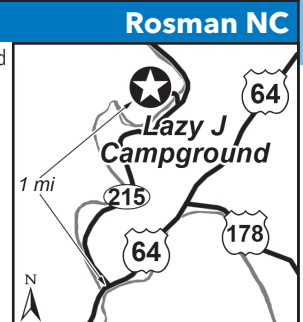
1237 Parkway Road, Rosman NC 28772
GPS: 35.156877, -82.833315
P: (828) 966-3834
W: www.lazyjcampground.com
RV: \$29-34* **PA:** \$14.50-17*
TENT: \$24-29* **PA:** \$12-14.50*



I: Full hookup sites, water & electric sites, can accommodate RVs up to 36', shaded sites with fire ring and table, tubing, ball fields, and more!

D: Located 10 miles from Brevard and 40 miles from Asheville. Take Highway 64, go 9 miles west of Brevard to Highway 215. Go north 1 mile and campground is on the left.

N: PA is valid Monday through Wednesday, and is not valid during holidays. Weekly and monthly rates available. Pets must be on a leash and cleaned up after. Pets must not left outside unattended. *Rates are for 4 people over the age of 5. \$3.00 additional for each extra person.



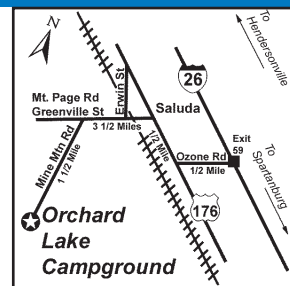
12 ORCHARD LAKE CAMPGROUND

460 Orchard Lake Rd, Saluda NC 28773
GPS: 35.19833, -82.353973
P: (828) 749-3901
W: www.orchardlakecampground.com
RV: \$50* **PA:** \$25*
TENT: \$40* **PA:** \$20*

I: 145 total RV/tent sites and 8 cabin rentals, can accommodate RVs up to 60ft. Campground offers fun activities: zip-line, boating, disc golf, swimming, badminton, horseshoes & more. Ice, dvd library & RV Storage available!

D: Located 5 miles from downtown Saluda. Orchard Lake Campground is 6.5 miles from Interstate 26. Take exit 59 & follow directional signs towards downtown Saluda. Cross the bridge over railroad tracks and immediately turn LEFT onto Irwin St. Go one block and turn RIGHT onto Greenville St, which becomes Mt Page Rd. Go 3.5 mi & turn LEFT at our sign onto Mine Mt Rd. Continue 1.5 mi & pull down the one way road next to our entrance sign.

N: Open April 1 - November 1 and limited winter season. PA discount is valid for 1 night. Discount not valid during holidays. Reservations accepted online or over the phone. Pets are allowed but must be kept on a leash and cleaned up after. No pitbulls or rottweilers allowed. *Rates are for 2 adults and 4 children, or 4 adults. \$10.00 per night for each additional guest.

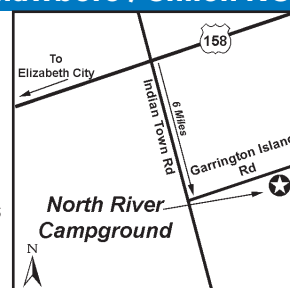
**Saluda NC****4 NORTH RIVER CAMPGROUND**

256 Garrington Island, Shawboro / Shiloh NC 27973
GPS: 36.304398, -76.021606
P: (252) 336-4414
W: www.northrivercampground.com
RV: \$50* **PA:** \$25*

I: 92 total RV sites, 5 pull-thru sites, can accommodate RVs up to 100ft. Security gated park, tents, paddle boats, fishing in the lake, mini-golf, volleyball, horseshoes, playground, boating, store, ice, cafe and much more! Daily and monthly rates available. 2 enclosed pavilions with kitchens for rent for groups. Motel, Cabins and Park Models available for rent.

D: Located 14 miles from Elizabeth City and 40 miles from Outer Banks. From Elizabeth City: Take Highway 158 East and turn right onto Indian Town Road. Go 6 miles and turn left onto Garrington Island Road.

N: Open year round. PA discount is valid for 3 nights. PA is not valid Friday and Saturday, during holiday weekends (Friday through Monday of the holiday), and on special event days. Must present a valid PA membership card at check-in to receive discount. No discounts on tent sites and rentals. Cash only. *\$5 additional charge per day for pull s. Rates are based on 2 people, \$5.00 per day for each additional person over the age of 12.

**Shawboro / Shiloh NC****21 WISHING WELL**

520 Seaside Road SW, Sunset Beach NC 28468
GPS: 33.931848, -78.501172
P: (910) 579-7982, (866) 433-7982
RV: \$34 **PA:** \$17
TENT: \$32 **PA:** \$16

I: 15 total RV sites, can accommodate RVs up to 40'. Park offers nature trail, tent camping w/water & electric, bathhouse w/hot showers, flush toilets (Bathhouse facilities available April 1st-October 31st), and more! 16 tent / pop-up sites.

D: Midway between Wilmington and Myrtle Beach S.C. 7 miles south of Shallotte NC on US 17, and then turn east on NC Hwy. 904. Go one mile to Wishing Well Campground on the right.

N: Park closes in mid December until March 1st. PA not valid during weekends (Friday & Saturday nights) and holidays. Pets allowed on a leash and must be cleaned up behind.

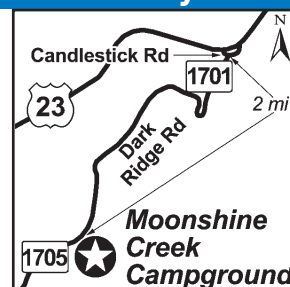
**Sunset Beach NC****7 MOONSHINE CREEK CAMPGROUND**

2486 Dark Ridge Rd, Sylva NC 28779
GPS: 35.4159, -83.100534
P: (828) 586-6666
W: www.moonshinecreek.com
E: moonshinecreek@hotmail.com
RV: \$64* **PA:** \$32*

I: 70 total RV sites and 22 tent sites, can accommodate RVs up to 40ft. Park offers cable TV (\$), fire rings at all sites, pavilion, rushing stream throughout campground, decks, weather shelters, & more!

D: From Waynesville, go SW on US 74/23. From Sylva, go NE on US 74/23. Just past mile marker 93 turn at "Balsam" highway directional sign onto Candlestick Rd. Go 50 yds and turn right, go over RR tracks and past Balsam Post Office on the left. Then, go 300 yards to the fork in the road, and stay to the right or straight. The road will turn hard right, cross the RR tracks, and go past the Balsam Mountain Inn on your L. Follow this road, Dark Ridge Rd, 1 1/2 mi and campground will be on your L.

N: Open April 1st - November 1st. PA valid with a minimum stay of 2 days and a maximum stay of one week. PA not valid on weekends or June, July, August, and Oct, and for the holiday periods of Memorial Day & Labor Day. Please call ahead to check availability. *Rates for 2 people, \$5 for each add'l person.

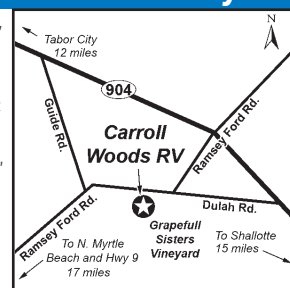
**Sylva NC****21 CARROLLWOODS RV PARK AT GRAPEFULL SISTERS VINEYARD**

95 Dot Ln, Tabor City NC 28463
GPS: 34.059023, -78.709509
P: (910) 653-5538
W: www.carrollwoods.com
E: office@carrollwoods.com
RV: \$46* **PA:** \$23*

I: 48 sites, any size RV, sites 45' X 75' & shady. Free WiFi throughout, cottages, daily wine tastings, fishing pond, swimming pool, hiking, gift shop, & more!

D: Attention: GPS system directions for the final step to the park are not accurate. From Myrtle Beach & Take Hwy 31 N, merge onto Hwy 9 N & head toward Loris. Turn right on Camp Swamp Rd & follow to the end. Make a R onto Dothan Rd & then take first L onto Ramsey Ford Rd. Go 2.5 mi & campground is on the R. From NC Hwy 17: Headed S on Hwy 17 at Ocean Isle take R onto 904 W toward Tabor City. Stay on 904 @ 17 mi to the Pireway Community, take a L onto Dulah Rd (if you go past Dulah Baptist Ch turn around & go back). Go 1.2 mi & CG is on L. From NC 904 E: Leaving Tabor City, on 904 E, go @ 10 mi, take R onto "Guide" (just before the Power substation). Go to end of Guide less than 1 mi; take a L onto Ramsey Ford & CG is 0.1 mi on R.

N: Open year-round! PA valid 1 night & not during holidays. *Plus tax. Rates for 2 ppl, \$3 each add'l person. \$4/night add'l Cable TV.

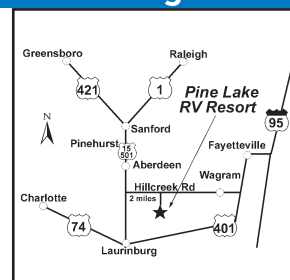
**Tabor City NC****19 PINE LAKE RV RESORT**

32482 Hill Creek Rd, Wagram NC 28396
GPS: 34.983876, -79.412264
P: (910) 281-3319
W: www.pinelakervresorts.com
E: spooky.88@icloud.com
RV: \$40* **PA:** \$20*

I: 100 acres with 100 sites: 25 with 50 amp, 51 with 30 amp, 14 20-amp horse camping sites, 4 cabins and 6 mobile homes (by the month), fishing lake, security gate, hiking, boats onsite for fun or fishing, Jon Boat, Peddle Boat, Kayaks for rent, Corn Hole games for rent, community fire pit (firewood for sale).

D: From Laurinburg: 15 miles north on 15-501, two (2) miles east on Hillcreek Road. From Aberdeen: 10 miles south on 15-501, two (2) miles east on Hillcreek Road. From Wagram: 7 miles northwest on Hillcreek Road.

N: Park open year round. PA discount is valid for 4 nights max. PA is valid Sunday - Thursday. PA not valid on holidays or weekends and month of September. PA is not valid for tent camping or rental units. Pets welcome. No Pit Bull breeds allowed. *Rates are subject to change.

**Wagram NC**

7 PRIDE RV RESORT

4394 Jonathan Creek Rd, Waynesville NC 28785

GPS: 35.583339, -83.011519

P: (828) 926-1645

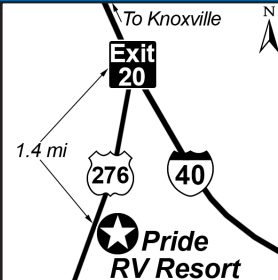
W: www.pridervresort.com

RV: \$49 PA: \$24.50

I: 141 total RV sites, can accommodate RVs up to 45ft, FREE WiFi, horseshoes, shuffleboard, ping pong, corn hole, miniature golf, stocked fishing pond, enclosed pavilion, Cabins, Park Models, and large activity hall with 2 fireplaces, large stage, custom sound, and floating hardwood floor (ideal for weddings- available for group functions - call for details).

D: Located 25 mi from Asheville & 86 mi from Knoxville, TN. From I-40, take Exit 20, and go 1 mile south on US 276.

N: Open year-round. PA is not valid in July & Oct thru March 31st. PA valid 2 nights max. PA not valid during holidays, holiday weekends & special events. PA not valid for groups & rallies. PA not valid for sites in Row G. PA cannot be combined w/any other discount or special offers. Reservations require 1 night stay deposit. Cancellation must be done no later than 7 days prior to arrival. Pets must be on leash & not left unattended at all times. You must clean up after your pets. *Rates are for 2 adults & 2 children. \$3 for each add'l person (including children), per night.

**Waynesville NC****7 TRAILS END RV PARK**

219 Shelton Cove Road, Waynesville / Maggie Valley NC 28785

GPS: 35.557914, -83.037386

P: (828) 421-5295

W: www.trailsendrvparknc.com

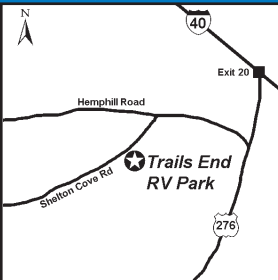
E: info@trailsendrvparknc.com

RV: \$50* PA: \$25*

I: 46 total sites, can accommodate 45ft +. Park offers 74 channel cable, pavilion with fire pit and kitchen facilities, free WiFi, and more! Picnic tables at each site, some concrete patios. Easy access to I-40 and Blue Ridge Parkway.

D: I-40 Exit 20 to 276. Go 3.1 miles, right on Hemphill 1 mile, then left on Shelton Cove Rd. Go 1/10 mile and park is on the left. Entrance is at 219 Shelton Cove Rd.

N: Open year round. PA is not valid during July, August, September and October. P.A. discount is not valid Thursday, Friday, Saturday, Sunday, and during holiday weekends. PA is not valid two days before and 2 days after a holiday. PA is not valid with a reservation. Please call ahead to check availability. Cash only. Park entrance: 219 Shelton Cove Road, Waynesville, NC 28785. Information board available at entrance. *Rates are for two adults; \$5.00 additional charge per night per extra adult and \$3.00 additional charge per night per extra child 6-16.

**Waynesville / Maggie Valley NC****10 FORT WILDERNESS RV PARK**

284 Ft Wilderness Rd, Whittier NC 28789

GPS: 35.440659, -83.330717

P: (828) 497-9331

W: www.fortwilderness.net

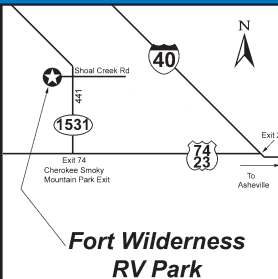
E: fortwilderness@outlook.com

RV: \$60* PA: \$30*

I: 130 RV sites (25 paved pull-thrus), accomm. RVs up to 40ft, level & shaded sites, WiFi (\$), phone, paved roads, pavilion, walking & bicycling on paved roads, activities, events, on-site RV Repair & more!

D: From Cherokee - Hwy 441 go towards the casino. Turn R onto Casino Trail. Go past McDonalds and make a L at light. Go approx 2 mi. Turn R onto Shoal Creek Rd. Go 1/3 of a mi and stay to the L of the fork in road. The CG is on R. From Asheville - take I-40 to EX 27, which is Hwy 74. Take Hwy 74 to Cherokee (do not get off of Hwy 74 at Waynesville), continue to EX 74, which turns into 441. Continue about 1 mi, and then turn L onto Shoal Creek Rd. Stay to L at fork and camp is on R.

N: Open Year Round. PA valid Mon - Thurs. PA discount is not valid during week of holidays. PA valid on pull thru sites only. Cash or check only. *Tax is included. \$5 add'l for pull thru sites. \$2.50 add'l per night for WiFi, & \$2.50 per night for Direct TV. Rates are for 2 people, \$5 per night for each add'l person over 2 years old. Pet fee is \$2 per night.

**Whittier NC****Notes:**