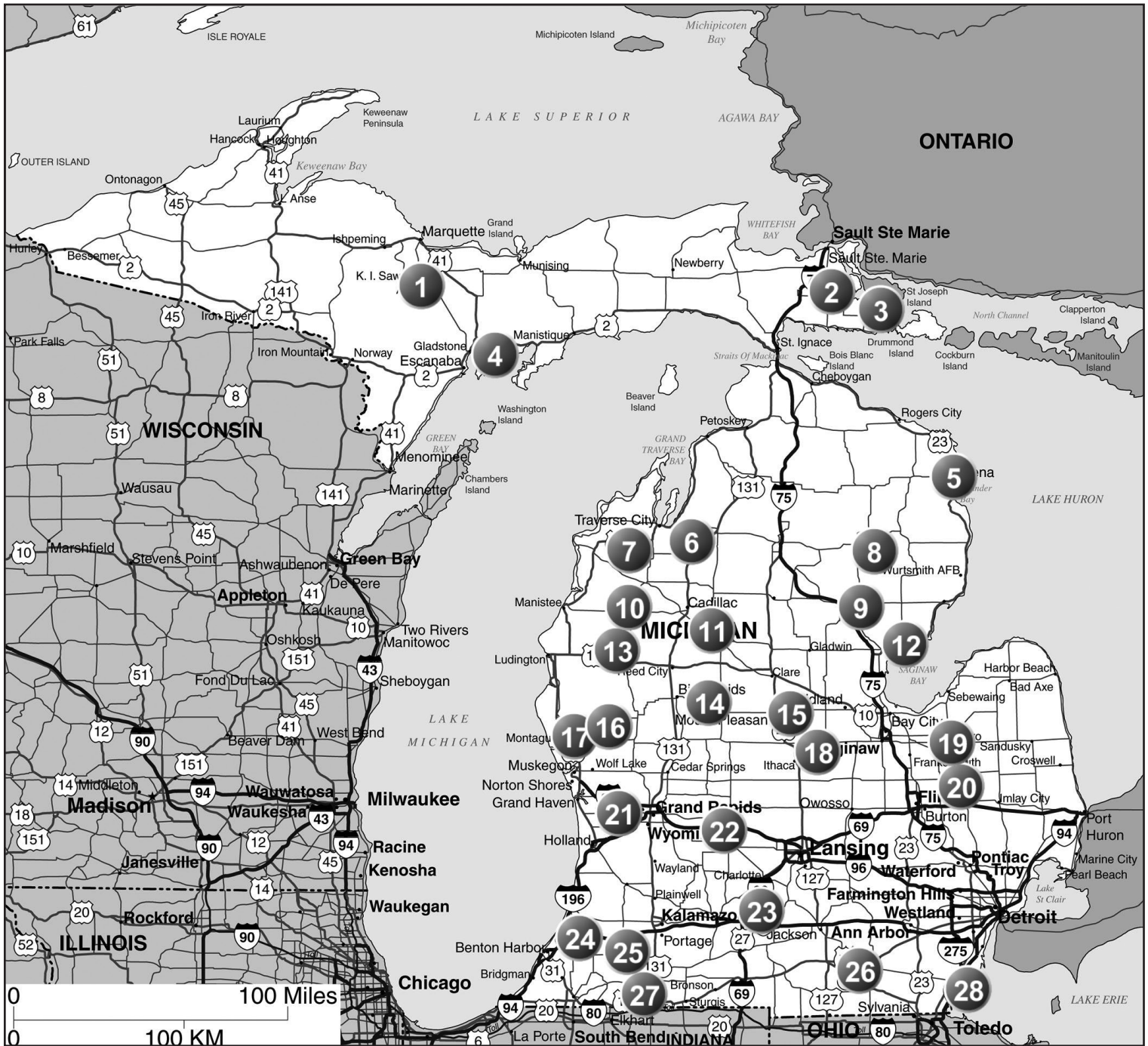


# MICHIGAN



<b>1</b>	<b>Gwinn</b> Farquar-Metsa Tourist Park	PG. 115	<b>7</b>	<b>Beulah</b> Sunnywoods Campground	PG. 113
<b>1.2</b>	<b>Gwinn</b> Horseshoe Lake Campground & Cabins	PG. 115	<b>8</b>	<b>Mio Mio</b> Pine Acres Cabins And Campgrounds Δ +	PG. 116
<b>2</b>	<b>Kincheloe</b> RV Park East	PG. 116	<b>9</b>	<b>West Branch</b> Beaver Trail Campground Δ	PG. 119
<b>3</b>	<b>Goetzville</b> Glen's Cove Δ +	PG. 115	<b>9.2</b>	<b>West Branch</b> Loranger Pines RV Park Δ	PG. 119
<b>4</b>	<b>Rapid River</b> Vagabond Resort and Campground Δ	PG. 117	<b>10</b>	<b>Brethren</b> R and J Resort Campground +	PG. 114
<b>5</b>	<b>Alpena</b> Campers Cove RV Park And Canoe Livery	PG. 113	<b>10.2</b>	<b>Wellston</b> Heart of the Forest RV Park	PG. 118
<b>6</b>	<b>Traverse City</b> Timber Ridge RV & Recreation Resort Δ	PG. 118	<b>10.3</b>	<b>Wellston</b> Kestelwoods Campground	PG. 119

ALSO OFFERS: Δ = 50% OFF TENT RATE, + = RENTAL ACCOMMODATIONS  
(CABINS, HOTEL ROOMS, ETC) DISCOUNTS - SEE PGS 286-296

# MICHIGAN

<b>11</b>	<b>Cadillac</b> Cadillac Woods Campground +	<b>PG. 114</b>	<b>19.2</b>	<b>Vassar</b> Wesleyan Woods Campground	<b>PG. 118</b>
<b>12</b>	<b>Sterling</b> River View Campground & Canoe Livery Δ	<b>PG. 118</b>	<b>20</b>	<b>Otisville</b> Covenant Hills Camp Δ	<b>PG. 117</b>
<b>12.2</b>	<b>Twining</b> Whispering Pines Campground And Canoe Livery Δ	<b>PG. 118</b>	<b>21</b>	<b>Coopersville</b> Conestoga Grand River Campground Δ +	<b>PG. 114</b>
<b>13</b>	<b>Fountain</b> Timber Surf Campground Δ	<b>PG. 115</b>	<b>22</b>	<b>Saranac</b> Forest Hills Club Clothing Optional Resort	<b>PG. 117</b>
<b>13.2</b>	<b>Irons</b> Leisuretime Campground +	<b>PG. 116</b>	<b>23</b>	<b>Bellevue</b> Bellevue Campground (Travel Trailer Club of the Midwest) Δ	<b>PG. 113</b>
<b>14</b>	<b>Rodney</b> Cran Hill	<b>PG. 117</b>	<b>24</b>	<b>Coloma</b> Dune Lake Campground	<b>PG. 114</b>
<b>15</b>	<b>Mt Pleasant</b> Isabella County Fairgrounds	<b>PG. 117</b>	<b>25</b>	<b>Decatur</b> Leisure Valley RV Resort	<b>PG. 114</b>
<b>16</b>	<b>Hesperia</b> Hesperia Campground (Travel Trailer Club of the Midwest) Δ	<b>PG. 115</b>	<b>25.2</b>	<b>Decatur</b> Timber Trails RV Park Δ	<b>PG. 115</b>
<b>17</b>	<b>Montague</b> Lucky Lake Campground & Outdoor Center LLC	<b>PG. 116</b>	<b>26</b>	<b>Brooklyn</b> Juniper Hills Campground	<b>PG. 114</b>
<b>18</b>	<b>Saint Louis</b> St Louis Campground Δ	<b>PG. 117</b>	<b>27</b>	<b>Jones</b> Camelot Campground Δ	<b>PG. 116</b>
<b>19</b>	<b>Vassar</b> Ber-Wa-Ga-Na Campground Δ	<b>PG. 118</b>	<b>28</b>	<b>Monroe</b> Harbortown RV Resort	<b>PG. 116</b>

ALSO OFFERS: Δ = 50% OFF TENT RATE, + = RENTAL ACCOMMODATIONS  
(CABINS, HOTEL ROOMS, ETC) DISCOUNTS - SEE PGS 286-296



## 5 CAMPERS COVE RV PARK AND CANOE LIVERY

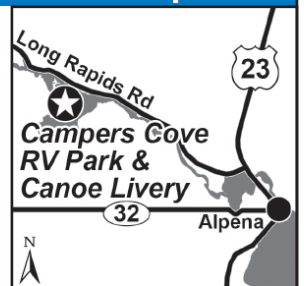
Alpena MI

5005 Long Rapids Rd, Alpena MI 49707  
GPS: 45.113804, -83.557938  
P: (989) 356-3708  
W: camperscovecampground.com  
E: info@camperscove.org  
RV: \$33-40\* PA: \$16.50-20\*

I: 98 total RV sites, accommodating any size RV, honey wagon, handicap access, indoor pool, playground, miniature golf, volleyball, pavilion, pool table, TV lounge, store, propane, ice, firewood, boating, kayaks, pontoons for rent, stocked fishing pond, and lake fishing.

D: Located 6 miles west of Alpena, and 12 miles east of Hillman. Five miles north of Hwy. 32, between U-23 and M-65 at 5005 Long Rapids Rd. North end of Alpena along the Thunder Bay River.

N: Open May 1st to October 15th. PA discount not valid weekends, holidays. Credit cards accepted. Pets welcome. \*Rates are for two people, \$3 for each additional adult and \$2 for each child.



## 23 BELLEVUE CAMPGROUND (TRAVEL TRAILER CLUB OF THE MIDWEST)

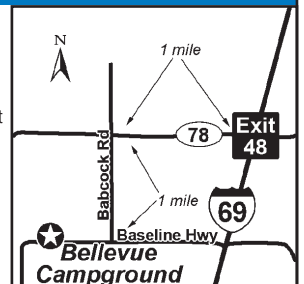
Bellevue MI

7418 Baseline Hwy, Bellevue MI 49021  
GPS: 42.425803, -84.9837  
P: (269) 763-3551  
W: www.ttcm.org  
E: ttcm\_bellevue@yahoo.com  
RV: \$24 PA: \$12  
TENT: \$24 PA: \$12

I: Bellevue campground is 80 acres of wooded and rolling hills. The campground has marked trails with rest benches, a large recreation building with kitchen, two picnic shelters and group sites available. 82 regular sites will accommodate any size RV.

D: Located 16 miles from Marshall and 26 miles from Battle Creek. I-69 (Exit 48), M78, (Butterfield Hwy) West 1 mile to Babcock Rd. then South 1 mile to Baseline Hwy. West to campground. Campground is located on the North side of Baseline Hwy.

N: Open second weekend in May. Closed first weekend in October. PA not valid on weekends (Fri & Sat). PA valid for 14 nights per year. Memorial Day, and Labor Day Campground is closed to outside camping. Self contained units only. (No showers, we do have outhouses). Cash or Checks Only. Reservation not needed.



## 7 SUNNYWOODS CAMPGROUND

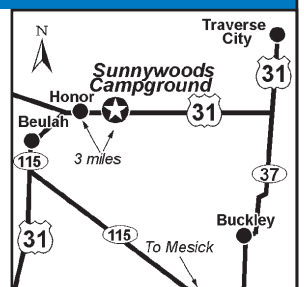
Beulah MI

14065 Honor Hwy, Beulah MI 49617  
GPS: 44.65934, -85.956824  
P: (231) 383-2580  
W: www.sunnywoodsresort.com  
RV: \$24-55\* PA: \$12-27.50\*

I: 44 total RV sites, can accommodate RVs up to 42ft, children's area, and adjacent to river.

D: Located 3 miles from Honor, and 10 miles from Interlochen. Located on US 31, just 20 minutes west of Traverse City and three miles east of Honor.

N: Open Memorial Day through November 15th (weather permitting). PA is not valid on weekends, special events days or during holidays. Pets allowed. \*Additional charge per day for pets. \$3.00 add'l charge per day for 50 Amp.



**10R AND J RESORT CAMPGROUND**

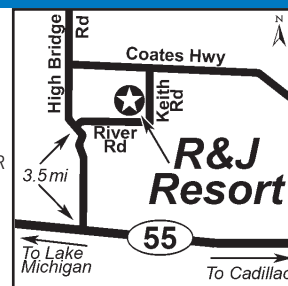
3070 Keith Rd, Brethren MI 49619  
**GPS:** 44.283423, -85.981496  
**P:** (231) 301-4977, (231) 477-5549  
**W:** www.rnj-resort.com  
**E:** info@rnj-resort.com  
**RV:** \$20-25\* **PA:** \$10-12.50\*



**I:** Peaceful, quiet and rustic park located in the heart of the Manistee National Forest with 25 total RV sites, can accommodate RVs up to 40ft, secluded campsites, partial hookups (electric only), 1 pull thru site. Enjoy hunting, snowmobiling, mushrooming, bird watching, kayaking or a peaceful relaxing time in nature.

**D:** M55/M37: 2.7 mi R onto Warfield Rd, L on Coates Hwy, pass Tippy Dam entrance & sign is on the L. M55 W: R on Highbridge Rd over bridge, R on River Rd, & campground is on L at end road. M55 E: Highbridge Rd N, 6 mi to Coates Hwy, E 3 mi to Keith Rd, R at sign & go 1.5 mi & campground entrance is on R. M55 E: L on Highbridge Rd, R on River Rd & campground is on L at end of road.

**N:** Open year-round. Limited facilities available Nov-April. PA is not valid Sep 1st thru October 30th. PA is valid for 14 nights max. Reservations preferred. \*Additional charge for electricity. 4 people per campsite, \$5 for each extra person.

**Brethren MI****26JUNIPER HILLS CAMPGROUND**

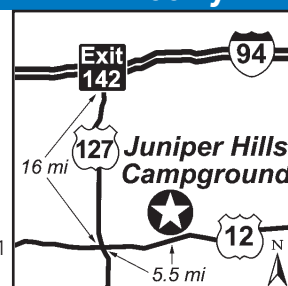
13500 US Hwy 12, Brooklyn MI 49230  
**GPS:** 42.056649, -84.256452  
**P:** (517) 592-6803, (888) 396-8300  
**W:** www.juniperhills.com  
**E:** info@juniperhills.com  
**RV:** \$40\* **PA:** \$20\*



**I:** 1,600 sites for daily, weekly, monthly or seasonal camping. Primitive sites or, 20, 30, & 50 amp sites with water. Nice shady or full sun sites. Can accommodate RVs up to 45ft. Plentiful potable water stations.

**D:** Located in the beautiful Irish Hills and conveniently located next to Michigan International Speedway. Take I-94 west to Exit 142 for US Hwy 127 south. Go south on US Hwy 127 to US 12 east. Go 5.5 miles and the park is on the left.

**N:** Open May 1 thru October 31. Reservations are required to receive discount. Reservations by phone only. PA not valid with an online reservation. PA valid on daily rate and cannot be combined with another discount. PA not valid during special events. \*Regular Camping Rate \$40, PA \$20 is for up to 4 people and 1 vehicle. Additional charge for each additional person.

**Brooklyn MI****11CADILLAC WOODS CAMPGROUND**

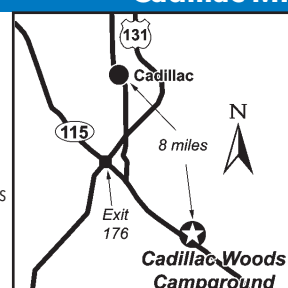
23163 M-115, Cadillac MI 49601  
**GPS:** 44.16226, -85.347191  
**P:** (231) 825-2012  
**W:** www.cadillacwoodscampground.com  
**E:** funtimes@cadillacwoodscampground.com  
**RV:** \$38\* **PA:** \$19\*



**I:** 27 total RV sites, can accommodate up to 35ft. Park offers one comfort station, free mini golf, pavilion, shade trees, wooded-rolling hills, 6 rustic sleeping cabins, on-site owners, and more!

**D:** Located 8 miles from Cadillac, MI and 15 miles from Tustin, MI, on M-115. Take US 131 to Exit 176 and go SE towards Clare. We are 5.5 miles from US 131 and M-115 interchange on the right side.

**N:** Open May 1st thru October (weather permitting). PA discount is valid Sunday thru Thursday nights only. PA discount is valid for one night. Call ahead for reservations, especially units over 30'. No discounts on tent sites. \*Rates are for four people, \$3 for each additional person.

**Cadillac MI****24DUNE LAKE CAMPGROUND**

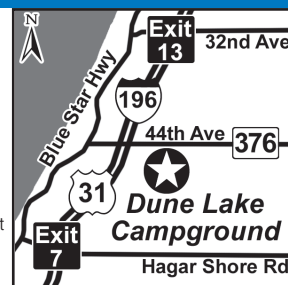
80855 Co Rd 376, Coloma MI 49038  
**GPS:** 42.257643, -86.327822  
**P:** (269) 764-8941  
**W:** www.dunelakecampground.com  
**E:** info@dunelakecampground.com  
**RV:** \$35\* **PA:** \$17.50\*



**I:** 49 RV sites, accom RVs up to 38ft, gated, swimming, firewood, shelter, sandy beach, miniature golf, nature trails, badminton & more!

**D:** N I-196/US 31: Traveling N on I-196/US 31 take Exit 7 (M-63). Turn L onto Hagar Shores Rd for about 0.3 mi & then turn R onto Blue Star Memorial Hwy & proceed N 2.5 mi. Turn R onto CR 376 & go 0.7 mi. The CG will be on the R side of the rd. S I-196/US 31: Traveling S on I-196/US 31 take Exit 13 (32nd Ave). Turn R onto 32nd Ave & go 0.3 mi. Turn L onto Blue Star Memorial Hwy & go 3.5 mi. Turn L on CR 376 & go 0.7 mi and the CG will be on the R.

**N:** Open May 1st - September 30th. PA discount is not valid July & August. PA valid Sunday - Wednesday, not valid on weekends. PA is not valid during Holidays and Festival Weekends (call for details). PA valid 2 nights max. Gate closed at 9PM. Pets welcome, must be leashed and cleaned up after. \*Rates are based on 2 adults or 1 family (includes parents and children under 18). \$3.00 add'l charge per pet, per day. Guests must pay \$10 gate key card deposit (refundable).

**Coloma MI****21CONESTOGA GRAND RIVER CAMPGROUND**

9720 Oriole Drive, Coopersville MI 49404  
**GPS:** 43.030867, -86.034371  
**P:** (616) 837-6323  
**W:** www.conestogacampground.com  
**E:** conestoga@mapleisland.net  
**RV:** \$45-60 **PA:** \$22.50-30  
**TENT:** \$40-60 **PA:** \$20-30



**I:** 85 sites. RVs to 48ft. Game room, ice, store, fishing, basketball, biking and nature watching. Large pavilion for family reunions, security gates, onsite manager, golf carts welcome, canoe/kayak/golf cart rentals.

**D:** take I-96 West to Exit 16 for 68th ave toward Allendale. At the stoplight turn R onto Leonard. follow Leonard for 2.7 miles to 96th Ave. Turn L onto 96th Ave follow for .6 miles. Then turn right on Oriole Dr the campground is on your left hand side. From Holland: US-31 N towards Muskegon. Turn R at Lake Michigan Dr/M-45 for 11.5 mi. L at 68th Ave, turning L onto Leonard St. Go 4.2 mi on Leonard St, then L at 96th Ave. Turning R at Oriole Dr. Park is on L.

**N:** Open May 1st - Oct 31st. PA discount is valid for 2 nights max. PA not valid Fri, Sat, holidays & special events. PA not valid on weekly & monthly rates. Pets leashed & cleaned up after.

**Coopersville MI****25LEISURE VALLEY RV RESORT**

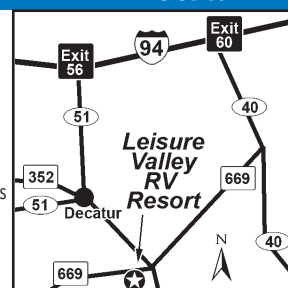
40851 C R 669, Decatur MI 49045  
**GPS:** 42.075188, -85.945091  
**P:** (269) 423-7122  
**W:** www.leisurevalley.com  
**E:** leisurevalleycamp@gmail.com  
**RV:** \$37 **PA:** \$18.50



**I:** 106 total RV sites, can accommodate RVs up to 40ft. Resort offers 3 comfort stations, sewer, propane, handicap access, miniature golf, nature trails, nature watching, biking, ping pong, pool table, horse-shoes, and more!

**D:** Located 4.5 miles from Paw Paw. Take I-94 to Exit 56. Go to the town of Decatur. Turn left on George Street and follow the signs to the park.

**N:** Open April 15th through October 15th. P.A. discount is valid Sunday through Thursday. RV's, pop-ups and tents are welcome.

**Decatur MI**



## 25 TIMBER TRAILS RV PARK

84981 47 1/2 St, Decatur MI 49045  
**GPS:** 42.108732, -86.00468  
**P:** (269) 423-7311  
**W:** www.timbertrailsvrpark.com  
**E:** timbertrailsvrpark@hotmail.com  
**RV:** \$40\* **PA:** \$20\*  
**TENT:** \$35\* **PA:** \$17.50\*

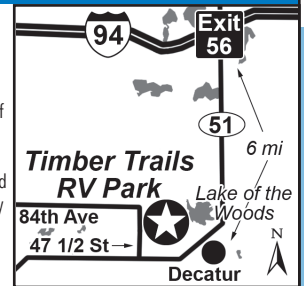


**I:** 162 sites, can accommodate RVs up to 45ft. Park offers swimming, one comfort station, volleyball, ice, skiing, phone, and much more!

**D:** Located 2 miles southwest of Decatur on M-51, 1 mile past McDonalds Restaurant. Turn right onto 47 1/2 Street. 3/4 of a mile on right is campground entrance. Decatur is 6 miles south of I-94 on M-51 or 15 miles north of Dowagiac on M-51. The park entrance is well marked with a lighted sign.

**N:** Open May 1st - October 1st. PA discount is not valid July, August, all weekends and holidays. PA discount is valid for 1 night, Sunday through Thursday night. Check-in time is 3:00 PM. Credit cards accepted. Pet restrictions. \*Early check-ins, before 2:00 P.M. \$2.00 additional. Rates are for 2 people. \$5.00 for each additional adult and \$3.00 for each additional child 15 years of age and under. Tent rates are for 2 adults and 2 children. \$2.00 add'l per day for electric heaters or A/C.

## Decatur MI



## 13 TIMBER SURF CAMPGROUND

6575 E Dewey Rd, Fountain MI 49410  
**GPS:** 44.018674, -86.116532  
**P:** (231) 462-3468  
**W:** www.timbersurfresort.com  
**E:** info@timbersurfresort.com  
**RV:** \$30 **PA:** \$15  
**TENT:** \$20 **PA:** \$10

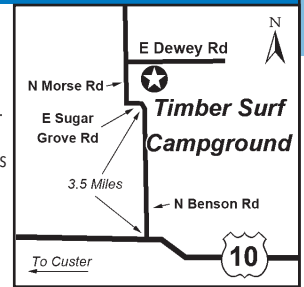


**I:** 74 total RV sites. Can accommodate RVs up to 39ft. 68 PHU & 6 FHW sites, lake swimming, firewood, phone, horseshoes, basketball, biking, pool table, and volleyball.

**D:** Located 20 miles from Ludington. From US 10 & Benson Rd. Go north 3.5 miles to Sugar Grove Rd. Turn west at .75 mile onto Morse Rd. Turn north 1 miles to Dewey Rd. Turn east 1/2 mile to campground.

**N:** Open April 1st. Close November 30th. PA valid 4 nights max, Sunday - Thursday. PA not valid holidays or weekends. Reservations are optional but recommended.

## Fountain MI



## 3 GLEN'S COVE

24649 S Blind Creek Rd, Goetzville MI 49736  
**GPS:** 46.147214, -84.09571  
**P:** (906) 297-5042  
**RV:** \$20\* **PA:** \$10\*  
**TENT:** \$10\* **PA:** \$5\*

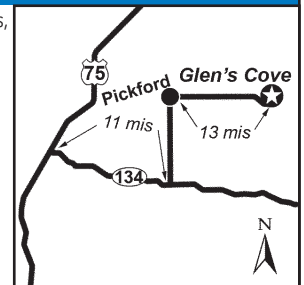


**I:** 25 total RV sites, can accommodate 40ft RVs. Park offers comfort station, bait, tackle, snacks & pop, motors, cabins, play area for kids, mail accepted, and much more! Watch freighters head to Sault Ste Marie locks.

**D:** 35 miles to Sault Ste Marie. I-75 North to M-134 East to center of Cedarville (blinking light) at 129 turn left 11 miles to the center of Pickford. At blinking light is Main Street. Turn right, go 13 miles, Glen's Cove is on the left.

**N:** PA. discount is valid for two nights. No pull-throughs. Reservations are required. When making a reservation, campers are expected to pay for that amount of time reserved, even if they only stay for a portion of the reservation. Credit cards are not accepted. Dumping gray water is illegal in Michigan. \*\$3 per day for A/C (usually not needed), electric heaters and freezers. Additional \$2 per day for pet.

## Goetzville MI



## 1 FARQUAR-METSA TOURIST PARK

150 W Iron Street, Gwinn MI 49841  
**GPS:** 46.283234, -87.437737  
**P:** (906) 250-1081  
**W:** www.forsythtwpmi.org  
**E:** stacy@forsythtwpmi.org  
**RV:** \$30 **PA:** \$15

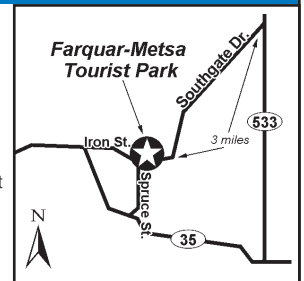


**I:** 20 total RV sites, can accommodate RVs up to 50ft. Park offers river frontage, tenting available, river, swimming, pavilion, and much more!

**D:** Located 20 miles from Marquette. From Escanaba: Follow M-35 toward Gwinn. As you enter Gwinn, you will pass a small park (Peter Nordeen Park). At Flint St. (1st street past park) turn right and follow the road to the end. That will be Iron St. At this point you will see the park. Turn left onto Iron St. and you will pass a gate on your right. Turn right at the gate and you are in the park. From Marquette: Follow M-553 to the intersection of M-553 and Southgate Drive. Turn right onto Southgate Drive. Follow Southgate Drive over the river, this is now Iron Street. Just past the bridge, on your right you will see the gate for the park.

**N:** PA not valid Fri-Sun or holidays. PA discount does not apply to rustic tent sites and electric only sites. Pets welcome.

## Gwinn MI



## 1 HORSESHOE LAKE CAMPGROUND & CABINS

840 Horseshoe Lake Road, Gwinn MI 49841  
**GPS:** 46.305832, -87.549824  
**P:** (906) 346-9937, (906) 361-9031  
**W:** www.horseshoelakecampgrounds.com  
**RV:** \$35-40 **PA:** \$17.50-20



**I:** 40 total RV sites, can accommodate RVs up to 60ft, horseshoes, full store with liquor license, great fishing.

**D:** 6.5 miles West of Gwinn, MI. Turn left onto Baseline Rd from M-35.

**N:** Open year-round! PA is not valid on primitive and lakefront pull thru sites. Reservations and drive-ups are welcome. \*Rates Water and Electric \$35, PA \$17.50 and Full Hookups \$40, PA \$20.

## Gwinn MI



## 16 HESPERIA CAMPGROUND (TRAVEL TRAILER CLUB OF THE MIDWEST)

6777 M-20, Hesperia MI 49421  
**GPS:** 43.569027, -86.109144  
**P:** (231) 338-6124  
**W:** www.ttcmm.org  
**E:** Hesperia1ttcm@gmail.com  
**RV:** \$24 **PA:** \$12  
**TENT:** \$24 **PA:** \$12

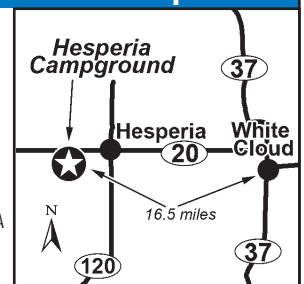


**I:** Hesperia campground is 80 acres, mostly wooded with well marked trails, a bridge over Knutson Creek that runs through the property. 75 regular sites will accommodate any size RV, many group sites, and large recreation hall with kitchen.

**D:** Located 20 miles Northeast of Muskegon and 29 miles from Mears. From Hesperia, head West on M-20 (Hayes Road) 3.5 miles. From White Cloud, head West on M-20 (1 Mile Road) 16.5 miles. Campground is on the South side of M-20 (Hayes Road).

**N:** Open second weekend in May. Closed first weekend in October. PA not valid on weekends (Fri & Sat). PA valid for 14 nights per year. Memorial Day, and Labor Day Campground is closed to outside camping. Self contained units only (no showers, we do have outhouses). Cash or Checks Only. Reservation not needed.

## Hesperia MI



**13 LEISURETIME CAMPGROUND**

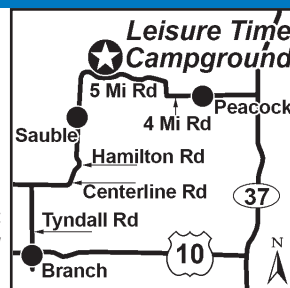
9214 West 5 Mile Rd, Irons MI 49644  
**GPS:** 44.059842, -85.981391  
**P:** (231) 464-6614  
**W:** www.leisuretimecampground.com  
**E:** leisuretimecampground@aol.com  
**RV:** \$35-37\* **PA:** \$17.50-18.50\*



**I:** 62 total RV sites, can accommodate RVs up to 33ft, water, sewer, ice, propane, fire rings, RV storage, horseshoes, fishing, and nature watching.

**D:** Located 18 miles from Baldwin and 31 miles from Ludington. North Directions : North of Baldwin 10 miles on M-37, turn left on 4 Mile Road (Peacock), go 7 1/2 miles to campground. East Directions : East of Ludington and Scottville on US-10 to Branch, turn left on Tyndall Road, go 11 miles to campground.

**N:** Open April 1 thru Nov 30. Reservations and drive-ups welcome. PA discount does not apply with on-line reservation. PA is not valid during holidays. No discounts on tent sites. \*Plus tax. Rates: Full hookup: \$35.00, PA \$17.50. Lakeview site \$37.00, PA \$18.50. Honey wagon dumping fee \$12.00. \$2.00 per day for Cable TV.

**Irons MI****27 CAMELOT CAMPGROUND**

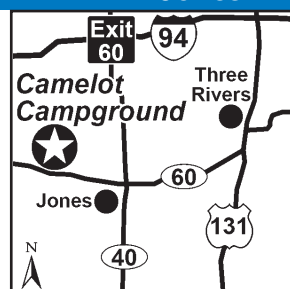
14630 M-60, Jones MI 49061  
**GPS:** 41.90949, -85.851075  
**P:** (269) 476-2473  
**W:** https://www.camelotcampgroundmi.com/  
**E:** mother4ever1@yahoo.com  
**RV:** \$31 **PA:** \$15.50  
**TENT:** \$21 **PA:** \$10.50



**I:** 141 total RV sites, can accommodate any size RV, big grassy lots, some full hookups. Park offers fun activities, nature trails, and much more!

**D:** Located 12 miles from Three Rivers. 2 miles west of M-40.

**N:** P.A. discount is valid Monday through Thursday. P.A. discount is valid for 1 night. P.A. discount is not valid during holidays and holiday weekends. Reservations are recommended, but drive-ups are welcome.

**Jones MI****2 RV PARK EAST**

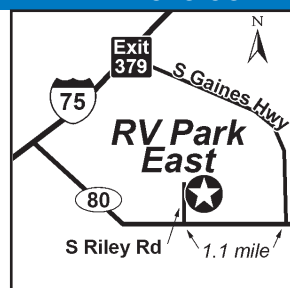
16768 S. Armstrong Loop, Kincheloe MI 49788  
**GPS:** 46.261383, -84.46075  
**P:** (906) 495-3023, (906) 495-5350  
**RV:** \$20 **PA:** \$10



**I:** 64 total RV sites, can accommodate any size RV. Park offers 1 comfort station, phone, e-mail access, and more!

**D:** Located 18 miles from Sault Ste. Marie and 32 miles from St. Ignace. From North or South I-75, take exit #379 Gaines Highway. Travel east on Gaines Hwy 3.4 miles. Turn right at the stop sign on M-80, travel 1.1 mile. Turn right on Riley Road. RV East will be on the right.

**N:** Park is open May 15 - October 15. P.A. discount is valid for one night. Weekly, monthly and senior citizen rates available.

**Kincheloe MI****8 MIO PINE ACRES CABINS AND CAMPGROUNDS**

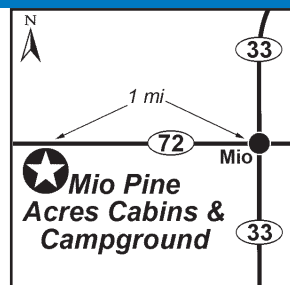
1215 W 8th St, Mio MI 48647  
**GPS:** 44.652152, -84.145462  
**P:** (989) 826-5590, (800) 289-2845  
**W:** www.miopineacres.com  
**E:** info@miopineacres.com  
**RV:** \$34-41\* **PA:** \$17-20.50\*  
**TENT:** \$32\* **PA:** \$16\*



**I:** 100 total RV sites. Big Rig Friendly! 80ft pull thrus, great ATV trails accessible right from campground property, pizza restaurant, snack bar, horseshoes, nature watching, bike rental, newly renovated mini-golf course, 5 full service cabins and 1 rustic cabin.

**D:** One Mile West of Mio on M-72. 1215 West 8th Street (M-72).

**N:** PA is valid Mon thru Thurs only. PA is not valid during holidays, weekends (Fri, Sat, Sun) and for groups and rallies. Cash only. Pets welcome. Pet breed restrictions. \*Rates are for 2 adults, \$5 for each addl adult. 4 adults max per site. \$4 addl for 50-amp per night.

**Mio MI****28 HARBORTOWN RV RESORT**

14931 Laplaine Rd, Monroe MI 48161  
**GPS:** 41.887263, -83.395997  
**P:** (734) 384-4700  
**W:** www.harbartownrv.com  
**E:** harbartown@harbartownrv.com  
**RV:** \$48-58\* **PA:** \$24-29\*



**I:** 250 total RV sites (150 W/E). Can accommodate RVs up to 45ft. Leveled and Paved Sites. Resort offers free WiFi, Family Entertainment Go Kart Center featuring Go Kart Track, Miniature Golf, Arcade, Baseball/Softball Batting Cages, and much more!

**D:** Located 24 miles from Toledo and 40 miles from Detroit. From I-75: Take Exit 11 for Laplaine Rd (.5 mi). Turn right at Laplaine Rd (.6 mi to entrance).

**N:** P.A. discount is valid for 2 days maximum. PA discount is valid during the months of April, May, August, September, and October. PA discount is not valid during weekends (Friday & Saturday) and Holidays. \*\$3.00 additional charge for Pull Through Sites.

**Monroe MI****17 LUCKY LAKE CAMPGROUND & OUTDOOR CENTER LLC**

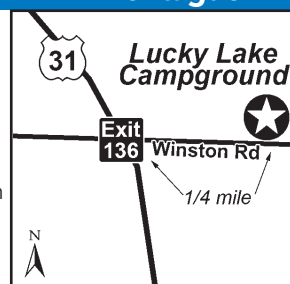
US 31 Exit #136 Winston Rd, Montague MI 49437  
**GPS:** 43.507881, -86.364237  
**P:** (231) 894-3500, (231) 893-9608  
**W:** www.luckylakecampground.com  
**E:** luckylakecampground@gmail.com  
**RV:** \$35-40\* **PA:** \$17.50-20\*



**I:** 250 total RV sites, 100 waterfront sites with tables, can accommodate RVs up to 65ft, private 40 acre sand bottom lake in the middle of 180 acres of woodland, miles of trails for walking or bikes, hiking, swimming, playground, horseshoes, trophy fishing, docks, beach.

**D:** Located 20 miles from Muskegon and 15 miles from Hart. From US 31, take Exit 136 and go E 1/4 mile to main entrance on the N side of Winston Rd.

**N:** Open May 1st thru Nov 1st. Closed for private event June 16-24. PA is not valid Memorial Day, Fourth of July and Labor Day. PA is valid Sunday thru Thursday for 3 nights max. Check in after 1pm. Check out at Noon. \*Rates are for four people, \$5 for each add'l person (up to 8 people per site). Picnic/Day use area is \$5 per person, per day.

**Montague MI**

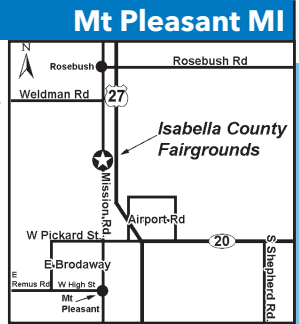
## 15 ISABELLA COUNTY FAIRGROUNDS

500 N Mission, Mt Pleasant MI 48858  
**GPS:** 43.647678, -84.76805  
**P:** (989) 773-9070, (989) 773-3308  
**W:** www.isabellacounty.org/dept/fair  
**RV:** \$40 **PA:** \$20

**I:** 73 total RV sites, can accommodate any size RV.

**D:** Located 2 miles from Mt Pleasant and 70 miles from Lansing. From N: Exit US 127 at Rosebush, turn R on Rosebush Rd and continue to Mission Rd. Turn L on Mission Rd and continue S 3.5 mi to Isabella County Fairgrounds (on the L). From S: Exit US 127 at M 20 exit. Turn R on M 20 (Pickard Rd) and continue 1/2 mi to Isabella Rd. Turn R onto Isabella Rd and go 2 mi to Baseline Rd. Turn L onto Baseline Rd and continue for 1 mi to Fairgrounds (on the R). From E: Turn R off M 20 (Pickard Rd) onto Isabella Rd. Continue on Isabella Rd for 2 mi to Baseline Rd. Turn L onto Baseline Rd and continue for 1 mi to fairgrounds (on the R). From W: Turn L off M-20 (W High St) onto Mission Rd. Stay on Mission Rd, must veer L 1/4 mi from E M 20 (Pickard Rd) to stay on Mission Rd. Stay on Mission 3.25 mi. Fairgrounds will be on the R.

**N:** Campground is closed October 31 - April 1. P.A. discount is not valid the last 2 weeks in July.



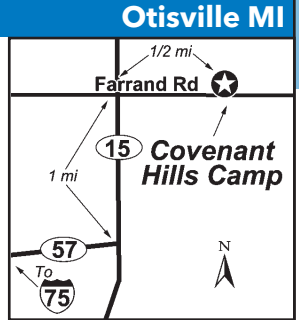
## 20 COVENANT HILLS CAMP

10359 E Farrand Rd, Otisville MI 48463  
**GPS:** 43.19529, -83.506014  
**P:** (810) 631-4531  
**W:** www.covenanthills.org  
**E:** camp@covenanthills.org  
**RV:** \$40\* **PA:** \$20\*  
**TENT:** \$28\* **PA:** \$14\*

**I:** 321 total FHU RV sites. Can accom RVs up to 50ft. 55 pull thru sites. 3 restrooms and shower facilities, 2 playgrounds, dog park, lake swimming, canoe, row boats, kayaks & paddle boats, blob, ice, 42ft climbing tower, 1,800ft zip line, ice cream store, volleyball, horse and wagon rides, 7 miles of trails for biking/hiking, horseshoes, skating, cross country skiing, & archery range.

**D:** Located 20mi from Frankenmuth & Flint. From I-75: Exit at Clio (Exit #131). Go E on M-57/Vienna Rd for approx 12 mi. At State Rd/ M-15, turn U'north. 1 mi past intersection turn R onto Farrand Rd. Located 1/2 mi down on L. From I-69: Exit at Davison (Exit #145). Go N on M-15/State Rd through Otisville. 1 mi past Vienna Rd/M-15 intersection, turn R onto Farrand Rd. Located 1/2mi down on L.

**N:** Open April 1-Nov 1 for camping. Open year round for retreats & field trips. PA valid Sun-Thurs nights. PA not valid on holiday weekends & special events, please call for details. PA not valid for rental accommodations. \$3.50 transaction fee for booking a reservation.\*



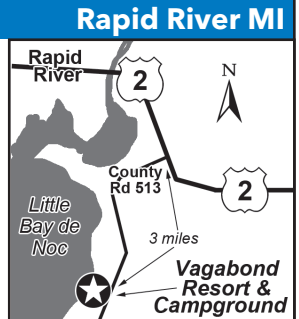
## 4 VAGABOND RESORT AND CAMPGROUND

8935 County 513 T Rd, Rapid River MI 49878  
**GPS:** 45.869606, -86.948478  
**P:** (906) 474-6122  
**W:** www.vagabondresort.com  
**E:** vagabondresort@charter.net  
**RV:** \$30-35\* **PA:** \$15-17.50\*  
**TENT:** \$20\* **PA:** \$10\*

**I:** 56 total RV sites (10 FHU & 46 W/E), can accommodate RVs up to 41ft, phone, ping pong, basketball, shuffleboard, volleyball, horseshoes, hiking, ATV, and pavilion.

**D:** Located 6 miles from Rapid River and 19 miles from Escanaba. Located 3 miles E of Rapid River on US 2. Then go south on County Rd 513 for 3 miles. Resort entrance is on the right.

**N:** Open May 15th thru November 30th. PA discount is valid Monday thru Thursday nights only. PA discount is valid for 2 nights max. PA discount is not valid on the pull thru site. Reservations preferred. Drive-ups welcome. Credit cards accepted. Pets welcome. \*Rates based on up to 4 occupancy. Children 15 and under stay free! Electric only: \$30, Water and Electric: \$32. Full Hookups: \$35.



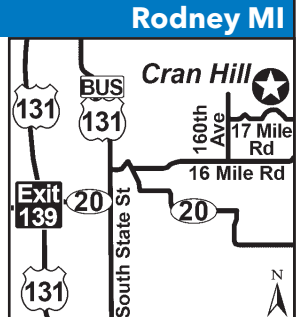
## 14 CRAN HILL

14444 17 Mile Rd, Rodney MI 49342  
**GPS:** 43.716966, -85.373956  
**P:** (231) 796-7669  
**W:** www.cranhillranch.com  
**E:** info@cranhillranch.com  
**RV:** \$38-53\* **PA:** \$19-26.50\*

**I:** 120 total RV sites, can accommodate RVs up to 60ft, 2 full hookups sites, game room, swimming lake, row boats, kayaking, sailing, fishing, aqua park, playground, skiing, rock climbing, high ropes course, zip line, team building course, mountain biking, road cycling, archery, tomahawks, riflery, slingshots, arts & crafts, disc golf course, orienteering course, ball diamond, soccer field, Ga-Ga Ball, petting farm, pony rides, horseback trail rides, wagon rides, river tubing, ladder golf, bean bag toss, organized games, evening programs, Sunday worship and much more!

**D:** Located 5 miles from Big Rapids and 60 miles from Grand Rapids. From jct US 131 (Exit 139) & Hwy 20: go 3 1/4 miles E on Hwy 20, then 3 1/4 miles E on Colburn Ave/16 Mile Rd, then 1 mile N on 160th Ave, then 1 3/4 miles E on 17 mile Rd. Enter on L.

**N:** Open year round! Limited facilities available October through April. From Memorial through Labor Day, the PA discount is valid for 2 nights, Sun-Thurs. \*Rate is for up to 8 people.



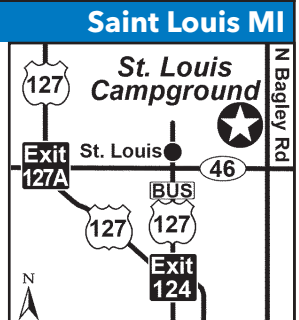
## 18 ST LOUIS CAMPGROUND

8489 N Bagley Rd, Saint Louis MI 48880  
**GPS:** 43.410928, -84.567933  
**P:** (989) 681-2581  
**W:** https://www.stlouiscampground.org/  
**E:** info@stlouiscamp.org  
**RV:** \$30\* **PA:** \$15\*  
**TENT:** \$30\* **PA:** \$15\*

**I:** 270 total RV sites, can accommodate RVs up to 40ft.

**D:** Located 2 miles from St Louis and 4 miles from Alma. Located on M-46, just two miles east of St. Louis, MI.

**N:** Open May 1st thru October 31st weather permitting. PA is valid for 3 nights per stay. PA is not valid the first two weeks of August. \*Prices are subject to change.



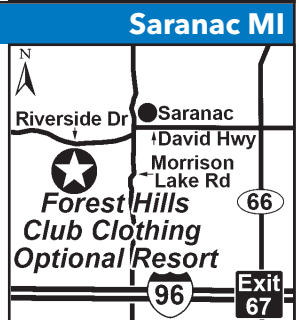
## 22 FOREST HILLS CLUB CLOTHING OPTIONAL RESORT

9355 Riverside Dr, Saranac MI 48881  
**GPS:** 42.923531, -85.260692  
**P:** (616) 642-9526  
**W:** https://foresthillsclub.com  
**E:** info@foresthillsclub.com  
**RV:** \$60\* **PA:** \$30\*

**I:** Forest Hills Club is a cooperatively owned clothing optional family campground located on 45 wooded acres in beautiful central Michigan. 12 total RV sites, can accommodate RVs up to 45ft, heated salt water pool, pool table, nature watching. The grounds provide annual members and daily members with plenty of room for camping, sports activities, pot-luck dinners and dances, and areas for moments of quiet reflection, reading or relaxation.

**D:** Located 2.5 miles west of Saranac on south side of Riverside Drive.

**N:** A clothing optional resort and AANR facility. Open May 1st thru October. PA is valid for 5 nights, per season. Reservations preferred. Drive-ups welcome. Pets welcome, proof of vaccinations required. \*Rate includes daily gate fee.





## 12 RIVER VIEW CAMPGROUND & CANOE LIVERY

5755 N. Town Line Rd, Sterling MI 48659  
**GPS:** 44.083571, -84.033486  
**P:** (989) 654-2447  
**W:** www.riverviewcampground.com  
**E:** info@riverviewcampground.com  
**RV:** \$40 **PA:** \$20  
**TENT:** \$32 **PA:** \$16

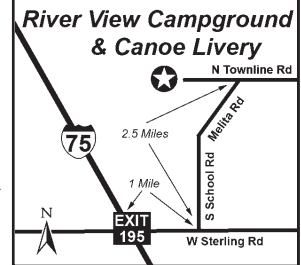


**I:** 282 RV sites. Can accom any size RV. Park offers water, RV storage, propane, security, basketball, ping pong, pool table, volleyball, horseshoes, walking/hiking trails, kayaking, canoeing, tubing, and more! Cabins & Seasonal Sites available.

**D:** From I-75 - Take EX #195, turn E (Traveling on Sterling Rd), & go approx 2 mi. Then turn L at 4 way stop, & go approx 5 mi (traveling on Melita/School Rd.). Turn L & follow signs (L on E. City Limits). From Standish: Take US-23 N to M-76, turn W (Near BP Gas Station / Richardson's Chevrolet Car Dealership). Then go approx 7 mi, and turn RIGHT at Melita Rd (Shell Gas Station & Restaurant). Go approx 5 mi, (Traveling on Melita/School Rd), & turn LEFT & follow signs. Go L on E City Limits.

**N:** Open May 1 thru mid Oct. Reservations are required. PA valid for 3 nights max. PA valid Mon-Thurs nights. PA not valid during holidays & weekends. Credit card required to hold reservation. No vicious dogs allowed. \*Rates for 2 people, \$20 for each add'l adult & \$4 for each add'l child (6-17 yrs) per night.

## Sterling MI



## 6 TIMBER RIDGE RV & RECREATION RESORT

4050 Hammond Rd E, Traverse City MI 49686  
**GPS:** 44.714336, -85.495949  
**P:** (231) 947-2770  
**W:** www.timberridgeresort.net  
**E:** info@timberridgeresort.net  
**RV:** \$30-72\* **PA:** \$15-36\*  
**TENT:** \$30\* **PA:** \$15\*

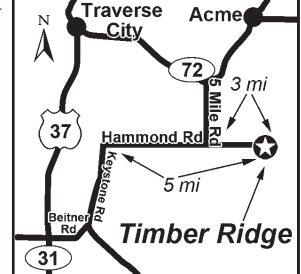


**I:** Big Rig Friendly! 245 RV sites, can accom RVs up to 55ft, restrooms, water, sewer, partial hookups, clubhouse, security, basketball, hiking, skiing, nature watching, Banquet Hall Rental, Hi-Peak Tent Rental, group gatherings, dodgeball, 3- & 4-Wheel Turbo Bike rental, dog pond & park, cabins, cottages, park homes, covered bridge, winter sports & events, XC Ski, ATV, fat bike & snowshoe trails, weddings, reunions, sports camps, company meetings, horseshoes.

**D:** Located 8 miles from Traverse City. From M 37 & US 31, take Beitner Rd., which turns into Keystone Rd., turn R on Hammond Rd. which dead ends at Timber Ridge, about 5 mi. From US 31 & M 72, turn L on 5 Mile Rd., stay on until dead end, approx. 3 m, turn L on Hammond Rd. which dead ends at Timber Ridge.

**N:** Open year-round. PA is valid Sun thru Thurs. PA is valid for 7 nights max. PA is not valid during weekends and the month of July. Reservations & drive-ups welcome. PA not valid with online reservation. \*Rates are for 2 adults & 3 children. \$5 for each add'l person.

## Traverse City MI



## 12 WHISPERING PINES CAMPGROUND AND CANOE LIVERY

538 S Hale Rd ( M-65 ), Twining MI 48766  
**GPS:** 44.068515, -83.806746  
**P:** (989) 653-3321  
**E:** whisperpinescamp@aol.com  
**RV:** \$14-20\* **PA:** \$7-10\*  
**TENT:** \$14\* **PA:** \$7\*

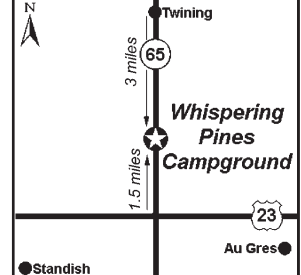


**I:** 21 Electric only RV sites, sites are 25ft wide x 60ft long. Park offers playscape for kids, walking and hiking trails, and more!

**D:** Located 6 miles from Au Gres, 9 miles from Standish, and 30 miles from Tawas. On M-65, 1.5 miles north of US Highway 23 and 3 miles south of Twining.

**N:** Open May 1st to Jan. 1st. P.A. discount is valid for a maximum of 2 weeks. Check for Canoe Livery Rates on Website. No discounts are valid for Canoe Livery and Cabins. Pets must be kept on leash and cleaned up after. \*\$2.00 additional per day for air conditioner/heater.

## Twining MI



## 19 BER-WA-GA-NA CAMPGROUND

2601 W. Sanilac Rd, Vassar MI 48768  
**GPS:** 43.407301, -83.444484  
**P:** (989) 673-7125  
**W:** www.berwaganacampground.com  
**E:** berwagana@hotmail.com  
**RV:** \$32\* **PA:** \$16\*  
**TENT:** \$20\* **PA:** \$10\*

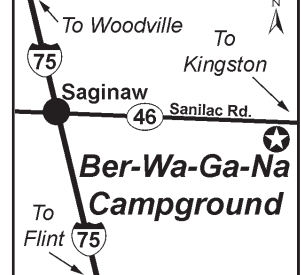


**I:** 150 total RV Sites. Can accommodate 40ft RVs. Park offers pavilion, picnic area, firewood, lake for swimming, fishing, boating and canoeing, playground, Putt-Putt Golf, hiking, nature trails, LP Gas, and much more!

**D:** 22 miles E. of I-75 on M-46, or 3 miles W. of M-24 on M-46. Within minutes of historical Frankenmuth.

**N:** P.A. discount is valid Sunday through Thursday nights. P.A. discount is not valid during holiday and special event weekends (call for details). Check-In time is 2:00 PM and Check-Out time is 1:00 PM. Visa, Mastercard, Discover, Checks, and Cash accepted. Pets are Allowed as long as they are kept on leash. \*Rates are for up to four people (includes children).

## Vassar MI



## 19 WESLEYAN WOODS CAMPGROUND

4320 Caine Rd, Vassar MI 48768  
**GPS:** 43.386213, -83.522451  
**P:** (989) 823-8840  
**W:** wesleyanwoods.org  
**RV:** \$28-32\* **PA:** \$14-16\*



**I:** 196 total RV sites (146 water/electric & 50 full hookups), can accommodate RVs up to 45ft, RV storage, horseshoes.

**D:** Located 8 miles from Caro and 14 miles from Frankenmuth. Located between M-46 and W. Saginaw Rd (North-East of Vassar). Campground is 1.5 miles N of Saginaw Rd and 1.25 miles S of M-46 on the W side of the road.

**N:** PA is valid Mon-Thurs. PA only accepted for a total of 30 nights per year. Reservations are preferred. PA is not valid on tent sites. No alcohol allowed. \*Plus tax.

## Vassar MI



## 10 HEART OF THE FOREST RV PARK

16992 Caberfae Hwy (M-55), Wellston MI 49689  
**GPS:** 44.225405, -85.961646  
**P:** (231) 848-4161  
**W:** www.heartoftheforestrv.com  
**E:** urcamping@jackpine.com  
**RV:** \$35\* **PA:** \$17.50\*



**I:** 65 total RV sites. Sites are 70ft long. Convenience store with camping supplies and fresh pizza/subs. RV Storage available.

**D:** 25 Miles west of Cadillac or 17 miles east of Manistee. Located on Hwy. M-55 (Caberfae Highway) in Wellston. 7 miles W of Hwy M-37 or 17 miles E of Hwy 31. Just behind the Whitetail Party Mart and the Kozy Kitchen Restaurant.

**N:** Open April 1st thru Mid Nov. PA discount is not valid July 1st thru October 15th. PA not valid during holidays. PA valid Sun thru Thurs. Reservations and drive-ups are welcome. No discounts on tent sites. Credit cards accepted. Pets welcome. \*Rates are for 2 people, \$5 for each add'l person.

## Wellston MI



## 10 KESTELWOODS CAMPGROUND

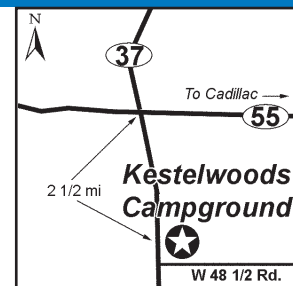
Wellston MI

10860 W 48 1/2 Rd, Wellston MI 49689  
**GPS:** 44.186247, -85.799293  
**P:** (231) 862-3476  
**W:** www.kestelwoods.com  
**RV:** \$50\* **PA:** \$25\*

**I:** 96 total RV sites, can accommodate RVs up to 60ft. Playground, restaurant, store on site (Beer, Wine, Liquor, Groceries, and Camping Supplies), nature trails, nature watching, volleyball and horseshoes.

**D:** Located 25 miles from Cadillac, 2 1/2 miles south of M55 & M37 on M37 & 48 1/2 Road.

**N:** Open April 22nd to October 22nd. \*Rates are for two people, \$5.00 for each additional adult. \$1.00 for each additional child.



## 9 BEAVER TRAIL CAMPGROUND

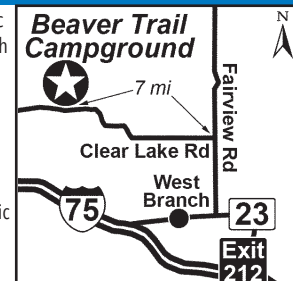
West Branch MI

4408 Grass Lake Rd, West Branch MI 48661  
**GPS:** 44.399497, -84.303043  
**P:** (989) 345-7745  
**W:** beavertrailcampground.com  
**E:** yedinak@hotmail.com  
**RV:** \$22-32 **PA:** \$11-16  
**TENT:** \$22 **PA:** \$11

**I:** 30 total RV sites available. Can accommodate RVs up to 40ft, some pull-thrus, 6 rustic sites, 29 electric only sites, 10 water and electric sites. Campground offers large pond with beach for swimming and catch & release fishing. Ice.

**D:** Located 12 miles from West Branch. I-75 to exit 212, right to West Branch right on Fairview, 5 miles to Clearlake Rd., left on Clear Lake Rd. 7 miles to campground.

**N:** Open year-round! P.A. discount is valid for 2 nights. P.A. discount is not valid Holiday weekends, and November 14th through the 30th. Reservations recommended. Check-In: 1PM. Check-Out: Noon. \*Rustic Regular \$22.00; PA \$11.00; Water & Electric Regular \$32.00; PA \$16.00.



## 9 LORANGER PINES RV PARK

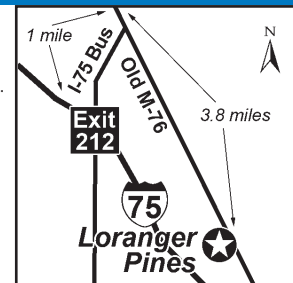
West Branch MI

1700 Crawford Lane, West Branch MI 48661  
**GPS:** 44.21704, -84.18574  
**P:** (989) 343-0261  
**W:** www.lorangerpinesrvpark.com  
**E:** lorangerpinesrvpark@gmail.com  
**RV:** \$35\* **PA:** \$17.50\*  
**TENT:** \$25\* **PA:** \$12.50\*

**I:** 35 total RV sites, can accommodate RVs up to 60ft, picnic tables at each site, garbage pick-up, and pavilion for groups.

**D:** NOTE: Currently NOT "GPSable". Please follow written out directions. Exit 212 at West Branch off I-75. Go right 1.5 miles to Old M-76. Take right, 3.5 miles south to CG on the right.

**N:** Open May 1st thru Oct 15th. PA is valid 2 nights Mon-Wed only. P.A. not valid during holidays. Cash or check only. \*Tax included. Rates are for 2 people, \$3 for each addl person.



### Notes:

