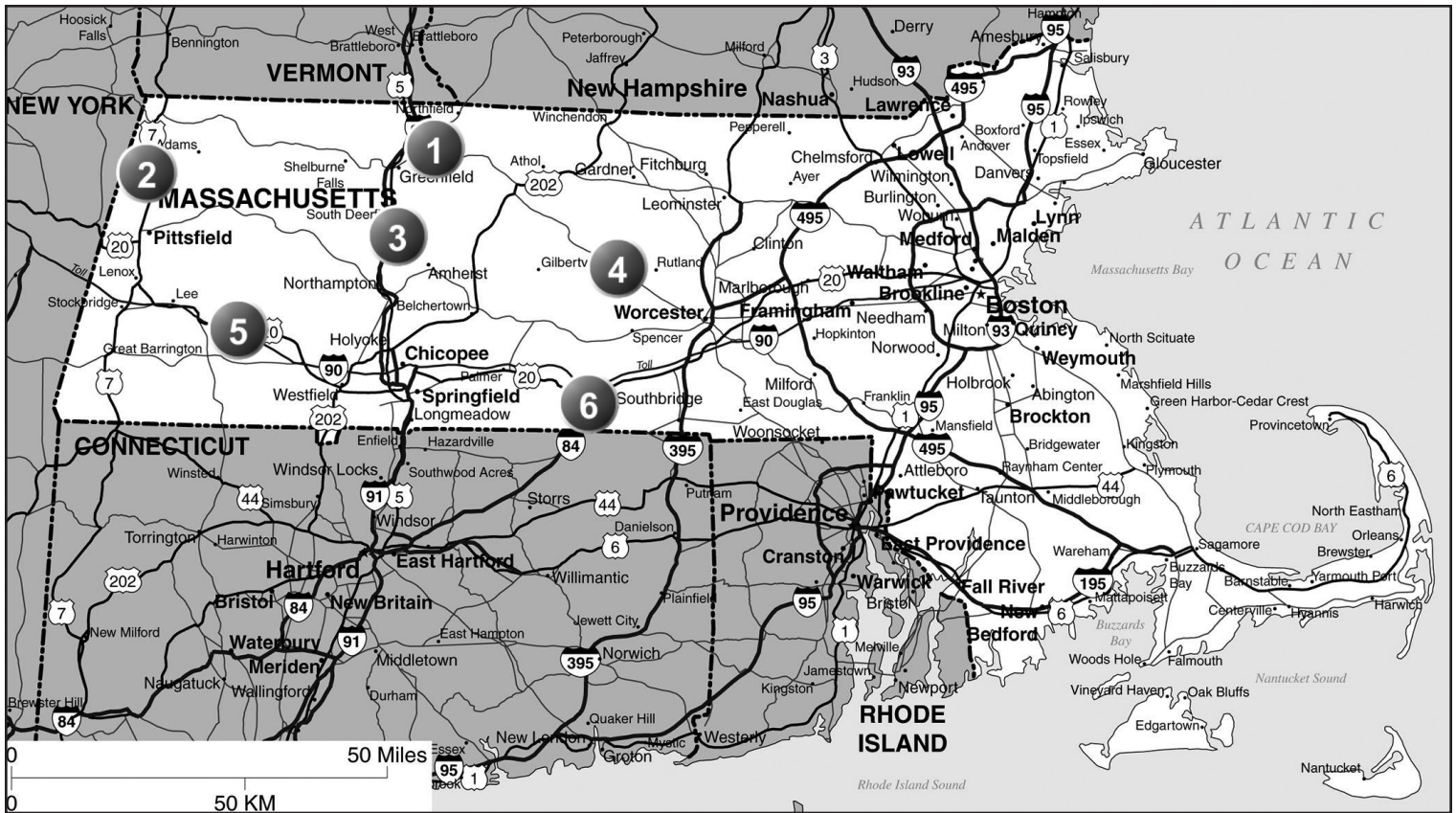


MASSACHUSETTS



1	Bernardston Travelers Woods Of New England, Inc	PG. 111	4	Barre Camp Coldbrook Golf & RV Resorts	PG. 111
2	Williamstown Privacy Campground Δ	PG. 111	5	Becket Bonny Rigg Camping Club	PG. 111
3	Whately White Birch Campground Δ +	PG. 111	6	Brimfield Quinebaug Cove Campground	PG. 111

ALSO OFFERS: Δ = 50% OFF TENT RATE, + = RENTAL ACCOMMODATIONS
(CABINS, HOTEL ROOMS, ETC) DISCOUNTS - SEE PGS 286-296



4 CAMP COLD BROOK GOLF & RV RESORTS

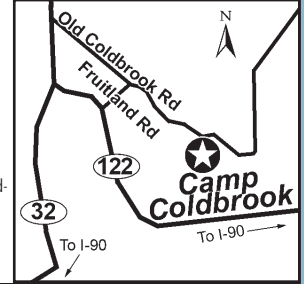
Barre MA

864 Old Coldbrook Rd, Barre MA 01005
GPS: 42.401089, -72.071891
P: (978) 355-2090, (866) 617-8464
W: www.coldbrookcountry.com
RV: \$23-45* **PA:** \$11.50-22.50*

I: 100+ RV sites. Primitive, W/E & FHU sites. Large camping sites, dump station (\$), 100ft, Olympic size swimming pool, propane (\$), Executive Par 3 Golf Courses (\$), country club (\$), fishing (catch/release), country store, arcade (\$), entertainment & more!

D: From the E: Take Rt 90 (MA Pike) to Exit 11, take Rt. 122 N to Barre. Once into Barre, take 3rd R onto Fruitland Rd. Follow signs from that point. From the West: Take Rt 90 E (MA Pike) to Exit 8. Follow Rt 32 E to Barre. Once into Barre, take Rte 122 S to 1st L onto Fruitland Rd. Follow signs from that point.

N: Open 4/15 - 10/15. PA valid 1 night. PA valid Sun-Thurs. PA is not valid during holidays. Reservations highly recommended. MUST mention PA at time of making a reservation. Check In: 2PM. Check Out: 11AM. *Plus tax & 7% resort fee. Rate includes 2 adults & 2 children age 17 & younger, \$8 add'l charge per extra person per day. Overnight guests are \$12/night for both adults & children. \$3/night upcharge for Friday & Saturday nights. Add'l vehicles are \$3/day. Add'l charge for WiFi.



5 BONNY RIGG CAMPING CLUB

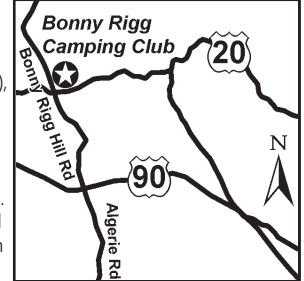
Becket MA

59 Main Street & Corner Of Rt.8n & 20, Becket MA 01223
GPS: 42.265129, -73.05249
P: (413) 623-5366
E: brcc14@aol.com
RV: \$50 **PA:** \$25

I: 200 total water and electric sites, 10 tent sites. 4 comfort stations with showers, snowmobiling, LP gas station, enclosed pavilion, cross-country skiing, and much more!

D: Located 19 miles from Tanglewood and 2 miles from Jacobs Pillow. From the east: Take I-90 to exit 3 (Westfield), go right onto 10/202. Go approximately 2.5 miles to Route 20W. Take right, approximately 24 miles. From the west: MA Pike (90) to Exit 2 (Lee) left at end of ramp onto 20E for approximately 13 miles. Left at Rt. 8N (Becket/Dalton) sign and immediate left into park.

N: Open May 1st - Sept 30th. P.A. discount is available for one night. Reservations required. No drive ups accepted. You must mention your Passport America Membership at time of making the reservation. Passport America ID Card must be shown at time of check in or discount will not be applied. Pets are welcome (must have current vaccination certificate, kept on leash, and picked up after).



1 TRAVELERS WOODS OF NEW ENGLAND, INC

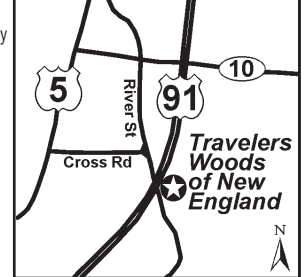
Bernardston MA

152 River Street, Bernardston MA 01337
GPS: 42.660879, -72.545301
P: (413) 648-9105
W: www.travelerswoods.com
E: TravelersWoodsNewEngland@gmail.com
RV: \$30-35* **PA:** \$15-17.50*

I: 75 sites can accomm any size RV from pop-ups to buses. TV lounge, library & small store with some RV supplies, snacks & sodas, clothing, firewood & more. Covered pavilion, 2 dump stations, river fishing w/ MA license. Bi-weekly activities and sale of some store items supports Shriners Hospitals for Children.

D: If using GPS, you MUST enter River STREET, or you will end up on River Road, a dirt 1-lane road in the same ZIP code. Located 6 miles from Greenfield, MA & 12 miles from Brattleboro, VT. To avoid an 11' bridge, from I-91 N'bound, exit 46 (Rte 2 East) 1.5 miles to L at traffic light on Adams Rd. Go 4 miles, TW is on R. OR, from I-91 S'bound, exit 50, go R at top of ramp, (Rte 10), 1/2 mile, then L on Rte 5 for approx 1/2 mile. Turn L on Cross St to River St, then R. TW is 1/8 mile on L, just after overpass.

N: Open May 1-Oct 15. PA valid Sun-Wed only w/max of 4 days/month. PA not valid for holidays or with any other discounts. Pets must be on leash, shot record req'd at check in. *W/E sites \$30, PA \$15; W/E/S sites \$35, PA \$17.50



6 QUINEBAUG COVE CAMPGROUND

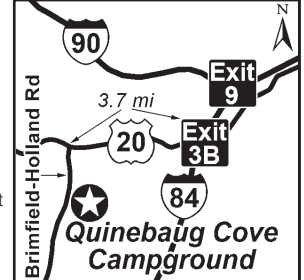
Brimfield MA

49 E Brimfield-Holland Rd, Brimfield MA 01010
GPS: 42.103854, -72.147725
P: (413) 245-9525
W: www.quinebaugcove.com
RV: \$60* **PA:** \$30*

I: 164 total RV sites, can accommodate RVs up to 40ft, swimming pool (opens Memorial Day Weekend), cabin rentals, horseshoes, pool table, nature watching, fishing, boating, ice, 5-mile canoe trail, kayak rentals, volleyball, playground, shuffleboard, biking, recycling.

D: Located 3 miles Sturbridge and 2 miles from Brimfield. From MA Turnpike take Exit 9 toward Sturbridge. Continue on Rt 20 past lake to Brimfield-Holland Rd on left. Take left onto Brimfield-Holland and go .5 mile to campground (on the left).

N: Open mid April (weather permitting) thru Oct 15th. Reservations are required. PA discount is valid for one night max. Drugs of any kind (excluding prescription drugs) prohibited. No discounts on tent sites and cabins. No smoking. Pets must be on leash at all times. Proof of vaccination of pets required. *Rates are for 2 adults and 2 children. \$5 for each additional person per day. \$5 guest service fee per day.



3 WHITE BIRCH CAMPGROUND

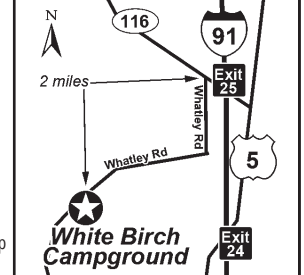
Whately MA

214 North St, Whately MA 01093
GPS: 42.470024, -72.64017
P: (413) 665-4941, (413) 665-7213
W: www.whitebirchcamp.com
E: whitebirchcampground@comcast.net
RV: \$42-48* **PA:** \$21-24*
TENT: \$32-34* **PA:** \$16-17*

I: 50 RV sites, can accomm any size RV, store, ice, picnic tables, fire rings, biking, hiking, volleyball, game room, pool table, security, nature watching, brook fishing, BBQ, phone, horseshoes, & more!

D: Southbound on I-91: Take Ex 25 (Deerfield/Conway Exit). Take R on 116 then immediate L on Whately Rd. CG is 2mi on L. Northbound on I-91: Take Ex 24. Turn R on Rte 5 & 10, then turn L onto Rte 116 towards Conway. Cross over I-91 & turn L on Whately Rd. CG is about 2mi on L. FOR GPS: Use address: 198 Whately Rd, South Deerfield, MA 01373 This will take you up to border between S Deerfield & Whately. CG is just across border in Whately.

N: Open May 1-Oct 21 (weather permitting). PA valid 1 night max. PA not valid during holidays. Reservations preferred. Mention PA at time of reservation. See website or ask about cancellation policy. Check-in 1PM, Out 11AM. *Daily Rate: \$42, \$44 Wknds & Tent \$32, \$34 Wknds (A deposit equal to 1-night stay required on Wkends). 50 amp add \$3 per day. Rates for 2 people, \$7 each add'l adult. \$4 per day to use A/C.



2 PRIVACY CAMPGROUND

Williamstown MA

2458 Hancock Road, Williamstown MA 01267
GPS: 42.608384, -73.288254
P: (413) 458-3125
W: www.privacycampground.com
RV: \$25* **PA:** \$12.50*
TENT: \$25* **PA:** \$12.50*

I: Tents and pop-up campers only. 3 pop-up sites, can accommodate 12ft pop-ups only (Sites are 20 x 20ft). 10 amp. 35 tent sites. Sites are well spaced for more privacy. Park offers cabins, playground with Electric Trolley car, pond, swimming, windmill, new stainless steel water wheel, row boat, paddle boats, waterfalls, hiking trails (Over 10 miles), badminton, tetherball, lawns for sunning, sauna, camp fires, entrance gate, overflow area, small store (in office), fire wood, water, recycling center, 475 acres, elevation 1120' to 2650'; fall foliage, and much more!

D: From the intersection of Route 7 and Route 43 go 5 miles south on Route 43 to the park.

N: Open: May 1st. Close: October 31st. Pop-ups ONLY. No RVs/Rigs over 12ft. No Dogs. Free firewood is available for you to gather in the woods on the grounds or we sell big bundles for \$5. *Rate is for 2 people. Free Camping To All Veterans since 2009.

