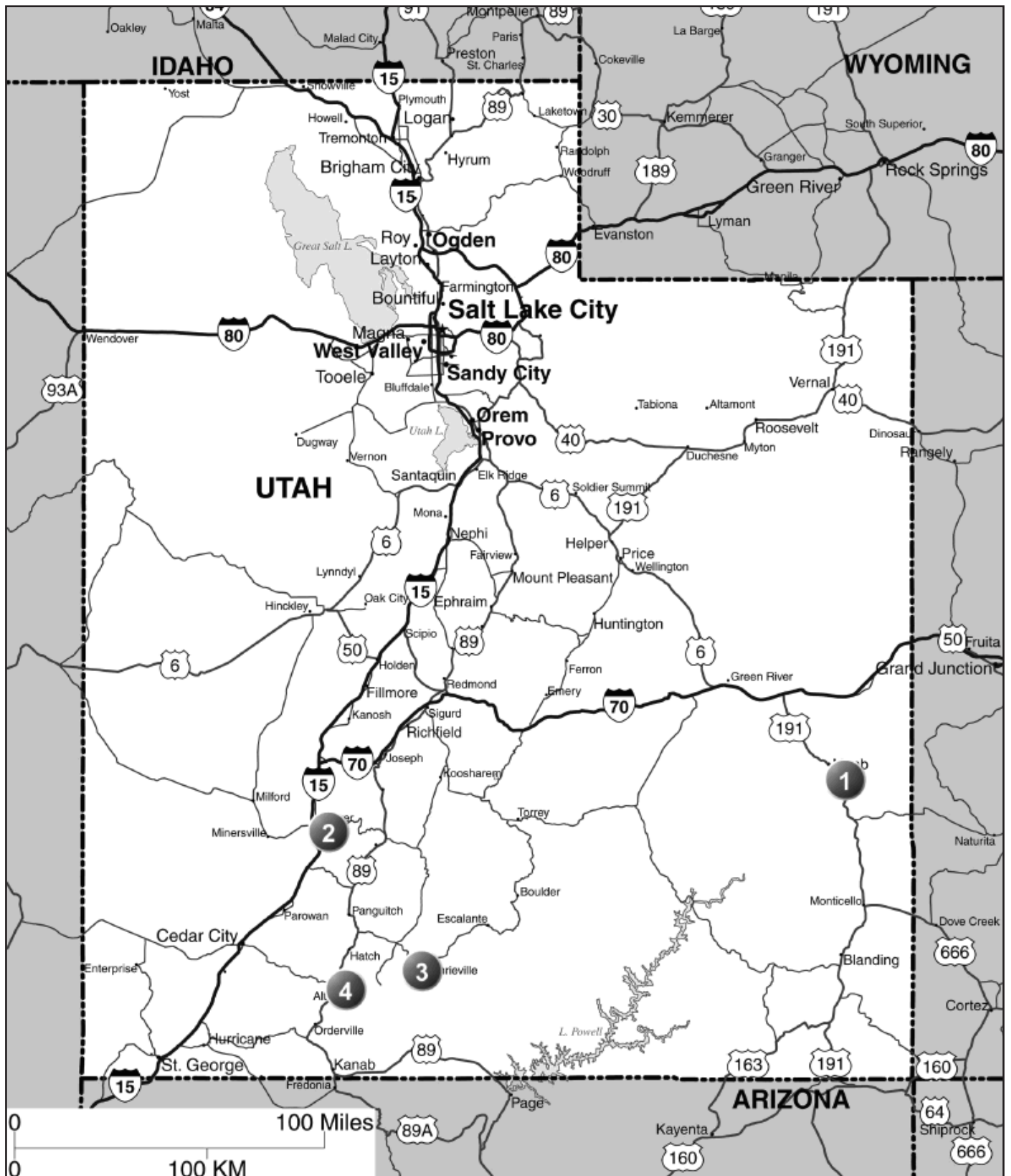


UTAH



| | | | | | |
|----------|--|---------|----------|---|---------|
| 1 | Moab ACT Campground and Learning Center | PG. 242 | 2 | Beaver Beaver Canyon Campground Δ | PG. 242 |
| 1.2 | Moab Moab Rim Campark | PG. 242 | 3 | Cannonville Bryce Valley Ranch RV and Horse Park | PG. 242 |
| 1.3 | Moab Ok RV Park & Canyonlands Stables | PG. 242 | 4 | Long Valley Junction Camp Lutherwood Δ + | PG. 242 |

ALSO OFFERS: Δ = 50% OFF TENT RATE, + = RENTAL ACCOMMODATIONS
(CABINS, HOTEL ROOMS, ETC) DISCOUNTS - SEE PGS 286-296

Beaver UT

TENT: \$30* PA: \$15*

Ns: Open May 1st - November 7th. PA not valid during Labor Day weekend. Reservations are not accepted. Drive-up accommodations only. Please call for availability. P.A. discount is valid for two nights. Valid P.A. card must be shown. Cash or check only. NO REFUNDS. *Tax Included. Rates are for 2 people, \$3.00 for each additional person.

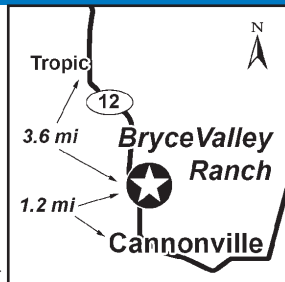


Cannonville UT

RV: \$40.96-70.96* PA: \$20.48-35.48*

D: The park is located 4mi S of Tropic & 1mi N of Cannonville on Scenic Byway 12. Please include Cannonville & zip code, 84718 when entering the Park address into your GPS system - Google Maps preferred. Park is located on right-hand side of road when traveling N. The first L hand turn lane after leaving Tropic is for the Park driveway - look for windmill

N: PA is valid only during the months of July and August only. PA discount is valid for up to 4 nights max. PA is for RV sites only & cannot be combined w/another discount or special offer. Reservations for PA accepted only by phone or email. Quiet hours: 10PM-7AM. Pet friendly (no aggressive dogs). *Plus tax. Rates are for 2 adults, 2 children and 2 pets. \$5 for each add'l person or pet. 3% service charge for credit cards. No refunds for early departures for any reason.

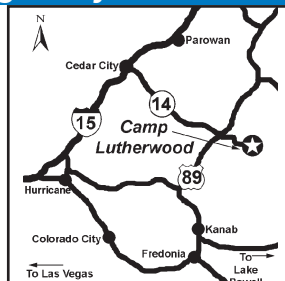


Long Valley Junction UT

TENT: \$15* PA: \$7.50*

D: Located 12 miles south from Hatch and 15 miles north from Glendale at the corner of Highway 89 and Highway 14 in Long Valley Junction. The camp road is behind the Utah Highway Shop. Two miles of well maintained gravel road.

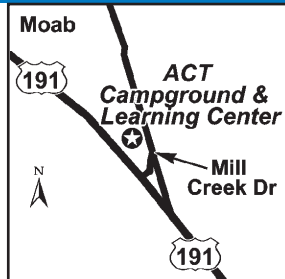
N: Campground is open May 1st through September 30th. PA discount is valid for one night, see management for discount on longer stay. No credit cards. Cash or check only! *Rate by Donation.



Moab UT

RV: \$49* PA: \$24.50*

N: PA discount only available in July & August for up to 3 days. Must mention PA when making reservations. Discounts do not apply to tent sites or cabin rooms, discounted rates are for RVs only. No other discounts apply. No Smoking. Credit Cards accepted. Pets welcome but must be on leash and are not allowed in Kitchen and Clubhouse. *Rates is for 2 vehicles & 2 adults. Extra adults \$5 each per day. Children under 18 free. Additional vehicles \$5 add'l per day. 50 amp service \$5 add'l per day.

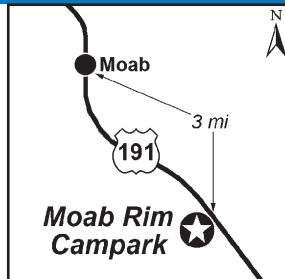


Moab UT

RV: \$44-56* PA: \$22-28*

D: Located 105 miles west of Grand Junction, CO, 230 miles south of Salt Lake City, UT, and 50 miles north of Monticello. Three miles south of downtown Moab, entrance on the west side of Highway 191. If coming from the south on Highway 191, located 1 mile north of Shell Gas Station on the left (west) side of the road.

N: PA is valid July and August only. PA is valid for 3 nights max. Reservations and drive-ups welcome. No discounts on tent sites. *Plus tax. Rates are for W/E sites. \$5 additional for full hookups. Rates are for 2 people. \$5 for each additional person. Children 5 and under stay free.

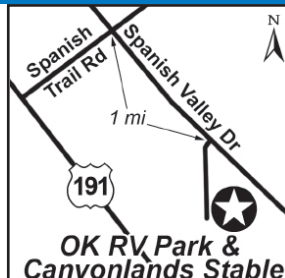


Moab UT

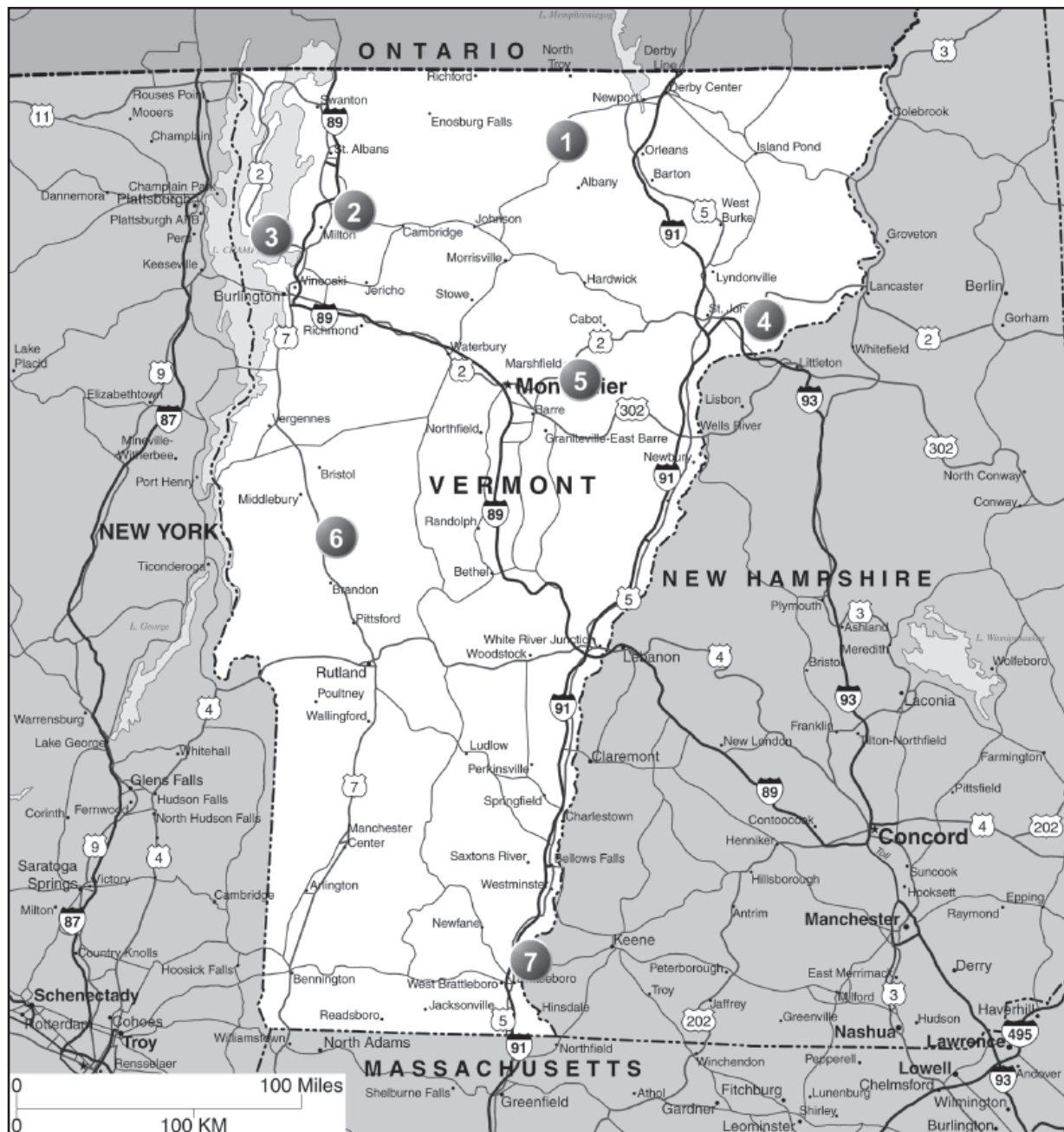
RV: \$49 PA: \$24.50

D: Located 5 miles south of Moab, UT, and 50 miles north of Monticello, UT on Hwy. 191. Turn east at Shell Gas Station onto Spanish Trail Road, turn right at 4 way stop onto Spanish Valley Drive, approximately 1 mile south on Spanish Valley Drive on the right.

N: P.A. is valid July 6th thru August 31st and November 1st thru February 28th. P.A. valid a maximum of 2 days.



VERMONT



| | | | | | |
|---|------------------------------------|---------|---|--|---------|
| 1 | Westfield Barrewood | PG. 244 | 5 | Plainfield Onion River Campground Δ | PG. 244 |
| 2 | Fairfax Maple Grove Campground Δ | PG. 244 | 6 | Salisbury Lake Dunmore Kampersville | PG. 244 |
| 3 | South Hero Apple Island Resort Δ | PG. 244 | 7 | Dummerston Kampfires Campground, Inn and Entertainment | PG. 244 |
| 4 | Concord Alpine Valley Campground + | PG. 243 | | | |

ALSO OFFERS: Δ = 50% OFF TENT RATE, +=RENTAL ACCOMMODATIONS (CABINS, HOTEL ROOMS, ETC) DISCOUNTS - SEE PGS 286-296

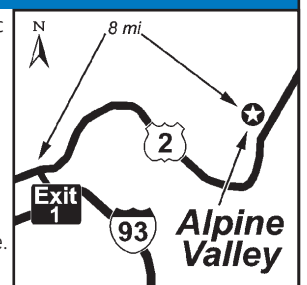
4 ALPINE VALLEY CAMPGROUND

1111 Main St, Concord VT 05824
GPS: 44.43543, -71.879283
P: (802) 695-9933
W: www.alpinevalleycampground.com
E: osheasmotel@yahoo.com
RV: \$60* **PA:** \$30*

I: 55 total RV sites. Can accommodate RVs up to 75ft. Restaurant & pub, full mini mart, phone, ice, picnic tables, fire rings, ping pong, playground, basketball, pool table, nature watching, and recycling.

D: Located 8 miles from St Johnsbury, VT and 15 mi Lancaster, NH. From I-93 North: Head west on I-93 N toward Exit 1. Take exit 1 toward US-2. Merge onto VT-18 N. Turn right onto US-2 E. Continue for about 5 miles, and we'll be on your left!

N: Open May 15th thru October 15th. PA is not valid during holidays and holiday weekends. Reservations and drive-ups welcome. No washers on our system. Pets welcome. Some pet restrictions: max 2 pets per camper, no rottweilers or pit bulls, pets must be leashed and waste bags required when outside. *Additional fee for using credit card. Rates are for 2 people. \$5 for each additional person.



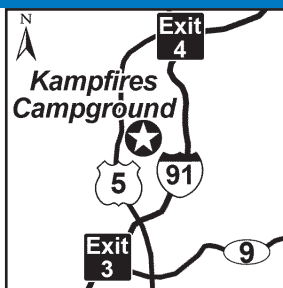
7 KAMPFIRE CAMPGROUND, INN AND ENTERTAINMENT

792 US Route 5, Dummerston VT 05301
GPS: 42.91569, -72.537045
P: (802) 254-2098
W: www.kampfires.com
E: relax@kampfires.com
RV: \$63-68 **PA:** \$31.50-34

I: 40 total RV sites, 30/40/70ft pull thru and back in sites all full hookups. A completely remodeled bath house, new swimming pool and new amphitheater. This newly renovated campground is complete with Scoops Ice Cream Stand, Putters Miniature Golf, Rollstone Food Truck, giant games, unique playground, pool table, horseshoes, volleyball, badminton, clubhouse, arcade, dog park, and so much more!

D: Located 3 miles N of Exit 3 off I-91 and 4 miles S of Exit 4 off I-91 on Rte 5. From NH Rte 9 to Rte 5 N, we are 3 miles on the R.

N: Open May 1st thru October 31st. PA valid Monday thru Thursday. PA is valid for 4 nights max. PA not valid during holidays, weekends or during special events (included but not limited to Brattleboro Brewers Festival and Strolling of the Heifers). PA discount does not apply to 50-amp Premium Sites with Cable TV, Tent Sites, Guest Rooms and Airstream Rentals; Passport America rate is only valid on 30amp sites. Must call to make reservations & show PA card at check-in. No smoking. Pets welcome. Horses welcome.

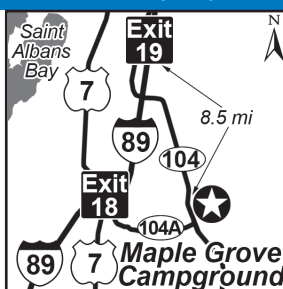
**Dummerston VT****2 MAPLE GROVE CAMPGROUND**

1627 Main St, Fairfax VT 05454
GPS: 44.693677, -73.033985
P: (802) 849-6439
W: www.maplegrovecampgroundvt.com
E: camp@maplegrovet.com
RV: \$40-45* **PA:** \$20-22.50*
TENT: \$28* **PA:** \$14*

I: 25 total RV sites, can accommodate RVs up to 50ft. Powered by the sun, we've gone solar! Park also offers: portable dumping service, propane refueling station, ice, horseshoes and Camper and Lean-To Rentals.

D: Located 10 miles from St Albans. From I-89 Exit 18: turn right onto US Hwy 7 and go .2 mile. Turn left onto VT-104A and go 4.5 miles. Turn left onto VT-104 N and go .8 mile. The campground is on the right. From I-89 Exit 19: turn left onto VT 104 S and got 8.4 miles. The campground will be on the left.

N: Open May 1st thru October 12th. PA is not valid with a reservation. PA is valid Sunday thru Wednesday nights only. PA is valid for 2 nights max. PA is not valid during holidays. *Rates: Water and Electric: \$40, PA \$20. Full hookups: \$45, PA \$22.50. Rates are for 2 adults and 3 children. \$5 for each additional person.

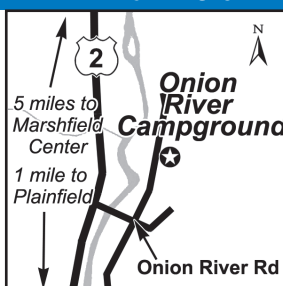
**Fairfax VT****5 ONION RIVER CAMPGROUND**

61 Onion River Rd, Plainfield VT 05667
GPS: 44.294236, -72.396835
P: (802) 426-3233
W: www.onionrivercampground.com
E: onionrivercampground@gmail.com
RV: \$40-45 **PA:** \$20-22.50
TENT: \$25 **PA:** \$12.50

I: 26 total RV sites (5 sites have full hookups - septic, water and electric). Bridge to campground has a legal load limit of 24,000 lbs. Spacious sites surrounded by beautiful wilderness with swimming holes, trails and orchards. A unique place with a friendly atmosphere and owners, not to be missed! 90ft tent available for camping events and weddings.

D: Located 1 mile from Plainfield and 6 miles from Cabot. Take Rte 2 W from St Johnsbury or 2 E from Montpelier to Onion River Rd (look for the big, yellow campground sign). Turn onto Onion River Rd and cross over the bridge. The campground is the first left after the bridge.

N: Open May thru October. PA is valid for 2 nights max. PA is valid Sunday through Thursday. Credit cards accepted. Pets welcome. *Rates: 30-amp \$40, PA \$20 and 50-amp \$45, PA \$22.50.

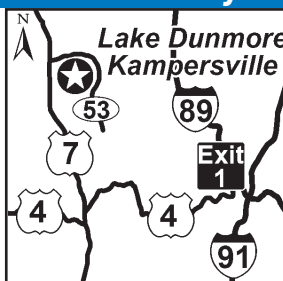
**Plainfield VT****6 LAKE DUNMORE KAMPERSVILLE**

1457 Lake Dunmore Rd, Salisbury VT 05769
GPS: 43.920801, -73.084529
P: (802) 352-4501
W: www.kampersville.com
E: info@kampersville.com
RV: \$53-57* **PA:** \$26.50-28.50*

I: 220 total RV sites, can accommodate any size RV, 2 swimming pools (1 is heated), beach, game room, club house, security, store, propane, ice, restaurant, shuffleboard, playground, volleyball, basketball, pool table, ping pong, horseshoes, nature watching, hiking, biking, boating, canoeing, skating, fishing, and skiing.

D: From the South-Take I-91 N to Exit 6, S.R. 103 N to U.S. 7 N to S.R. 53, 2 mi to Kampersville. From the East-Take I-89 through White River Jct., then Exit 1 & U.S. 4 W. U.S. 4 W to U.S. 7 N at Rutland. U.S. 7 N to S.R. 53, 2 mi to Kampersville. From New York-Take I-87 N to U.S. 4 E at Glens Falls. U.S. 4 E to Rutland, then U.S. 7 N to S.R. 53, 2 mi to Kampersville.

N: Open April 1 thru Nov 1. From Memorial Day thru Labor Day, PA is valid Mon thru Wed only & for 2 nights max. From April thru May 20 and Sept 10 thru Nov 1st, PA valid for 4 nights max. PA not valid during holiday weeks or weekends. PA not valid with any other discounts. No smoking. *Rates are for 2 adults & 2 children, \$5 extra per person. Max 8 people.

**Salisbury VT****3 APPLE ISLAND RESORT**

71 US Route 2, South Hero VT 05486
GPS: 44.635642, -73.266723
P: (802) 372-3800
W: www.appleislandresort.com
E: getinfo@appleislandresort.com
RV: \$80-90* **PA:** \$40-45*
TENT: \$40-50* **PA:** \$20-25*

I: 300 total RV sites, can accommodate RVs up to 45ft, picnic tables, fire rings, fitness center, biking, marina, fishing, golf course, canoeing, hiking, nature watching.

D: Located 17 miles from Burlington and 10 miles from Milton. Located on the southern tip of South Hero (Champlain Islands) just west of the causeway on US Route 2.

N: Open May 1 through October 20. PA discount is not valid during holidays, rallies, special events or with any other discounts. PA discount does not apply to Platinum and Platinum Plus sites. Reservations by phone only. PA discount does not apply to an online reservation. Pet restrictions apply. No Doberman, Rotweiler, German Shepherd, or Pit Bull breeds allowed. *Rates are subject to 6% tax and are subject to change. Rates are based on 4 person occupancy, fees apply to additional guests.

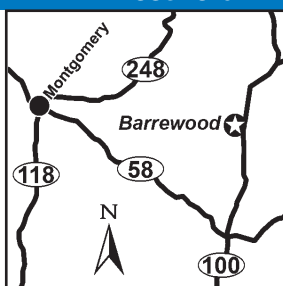
**South Hero VT****1 BARREWOOD**

3004 Vermont Rt 100, Westfield VT 05874
GPS: 44.861202, -72.435493
P: (802) 744-6340, (802) 744-2068
E: barrewood@earthlink.net
RV: \$38* **PA:** \$19*

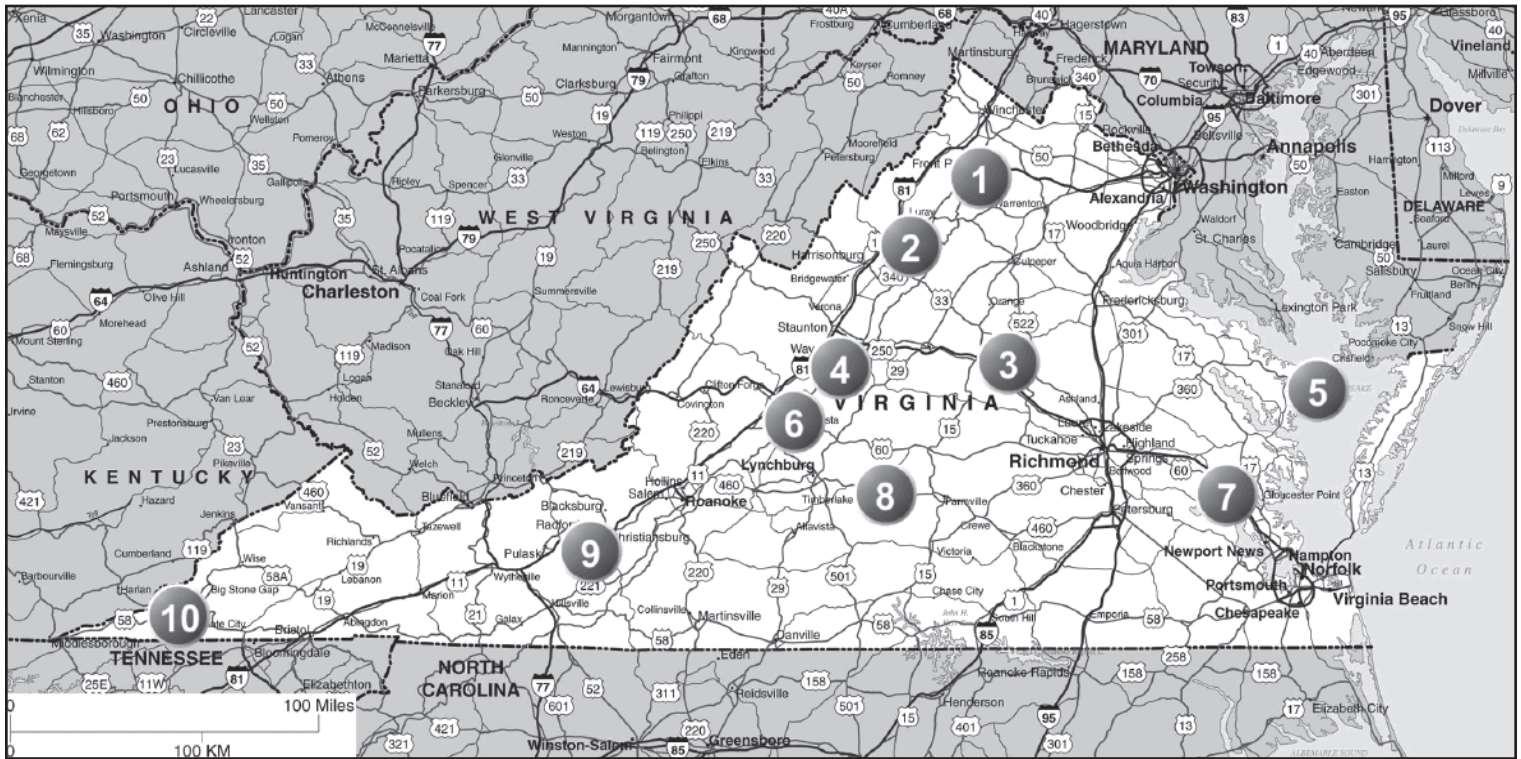
I: 38 total RV sites. 2 comfort stations, vending machines, and more!

D: Please see map.

N: P.A. discount is not valid during weekends (Friday/Saturday), Labor Day, Memorial Day, and 4th of July or holiday weekends. P.A. discount is not valid with any other discounts including group and rally/club rates. Pets on leash. Two pets per site. *\$2.00 additional charge for A/C or Heat per day.

**Westfield VT**

VIRGINIA



| | | | | | |
|------------|---|----------------|------------|---|----------------|
| 1 | Front Royal North Fork Resort | PG. 246 | 6 | Buena Vista Glen Maury Park Δ | PG. 245 |
| 1.2 | Front Royal Skyline Ranch Resort | PG. 246 | 7 | Toano Colonial Pines Campground At Williamsburg Christian Retreat Center | PG. 247 |
| 2 | New Market Endless Caverns | PG. 246 | 7.2 | Williamsburg Anvil Campground Δ | PG. 247 |
| 3 | Louisa Small Country Campground | PG. 246 | 8 | Appomattox Parkview RV Park | PG. 245 |
| 4 | Greenville Stony Creek Resort | PG. 246 | 9 | Radford Sportsman Campground Δ | PG. 247 |
| 4.2 | Montebello Montebello Camping and Fishing Resort Δ | PG. 246 | 10 | Pennington Gap Leeman Field RV Park and Campgrounds | PG. 247 |
| 5 | Reedville Smith Point Marina + | PG. 247 | | | |

ALSO OFFERS: Δ = 50% OFF TENT RATE, + = RENTAL ACCOMMODATIONS (CABINS, HOTEL ROOMS, ETC) DISCOUNTS - SEE PGS 286-296

8 PARKVIEW RV PARK

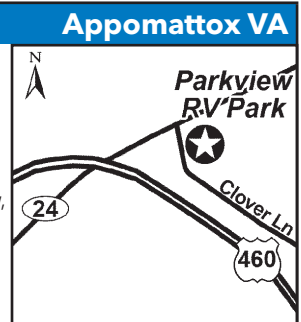
174-A Clover Lane, Appomattox VA 24522
GPS: 37.22735, -78.492266
P: (434) 352-2366, (434) 665-8418
RV: \$52* **PA:** \$26*



I: 30 total RV sites. Long, level, and paved pull-thru sites. No rig too big!

D: Intersection of 460 & 24. Go across the bridge and take a right off 24 east onto Clover Lane.

N: Open year-round! SELF CONTAINED UNITS ONLY. P.A. discount is valid 1st night only. Reservations accepted no more than 48 hours prior to arrival. P.A. discount not apply with any other discounts. P.A. discount is not valid on Memorial Day & Labor Day (Thursday, Friday, Saturday, Sunday, Monday, Tuesday, and Wednesday), 4th of July (3 days before and 3 days after), and any special events. Pets welcome, breed restriction. Pets must be leashed and cleaned up after. Cash and Checks ONLY. *Rates are for 2 adults, additional charge for each extra person. Tax Included.



6 GLEN MAURY PARK

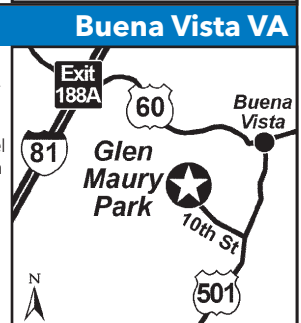
101 Maury River Dr, Buena Vista VA 24416
GPS: 37.727391, -79.366453
P: (540) 261-7321, (800) 555-8845
W: www.glenmaurypark.com
E: golfpro@glenmaurypark.com
RV: \$35* **PA:** \$17.50*
TENT: \$35* **PA:** \$17.50*



I: 2 campgrounds w/52 sites & 250 unit group camping area. Can accom RVs up to 45ft., 22 FHU sites. 315 acres of scenic, level, and rolling land, owned & operated by the City of Buena Vista. Includes an 18-hole golf course, The Vista Links.


D: Located 5 miles from Lexington and 40 miles from Roanoke. From I-81, take Buena Vista EX188A onto US 60 east. At 1st traffic light, turn R to Forge Rd & follow signs. RV/Camper traffic, stay on US 60, turn R at 2nd light (US 501/Beech St) & travel thru downtown. Turn R on 10th St. Glen Maury Park will be on R just over bridge. From the Blue Ridge Parkway (US 60), turn N (L) on US 501/Beech St. Travel thru town. Turn R on 10th St. Glen Maury Park will be on R just over bridge.

N: Open year-round. PA is valid for 3 nights. PA is not valid during holidays, holiday weekends, and local events (call for details). No reservations, drive-up accommodations only. Please call ahead to check availability. Cash, check, Visa and MC accepted. Pets are welcome with responsible owners. *Plus tax.



1 NORTH FORK RESORT

301 North Fork Road, Front Royal VA 22630
GPS: 38.958313, -78.228242
P: (540) 636-9949
W: www.nfra.com
E: reservations@nfra.com
RV: \$55* **PA:** \$27.50*

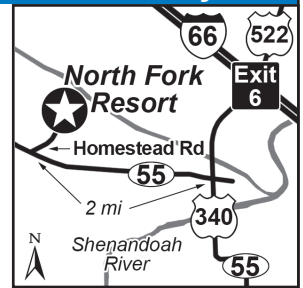


I: 480 total RV sites, can accommodate RVs up to 40'. 5 comfort stations, visitor mail, mini golf, tubing, hiking, firewood, ice, camp store, and much more!

D: Located 20 miles from Winchester and 69 miles from Washington, DC. From I-66, take Exit 6 State Rt. 340/522 S to State Rte 55 W (2nd traffic light). Turn right onto 55 W, go 2 miles and turn right on Homestead Rd at the North Fork Resort entrance sign.

N: Open year round, sites are winterized December to April (no water). Reservations accepted only up to 7 days prior to arrival. PA discount is valid for maximum 2 weeks stay, Sunday through Thursday only. PA discount is not valid Friday & Saturday. PA not valid during holiday weeks and weekends. Check In: 2 PM & Check Out: 11 AM. Pets welcome, but must be on leash and picked up after. No commercial trucks or converted school buses. *\$5 addl charge for 50 amp. Rates are based on 4 people, \$4 addl charge for each extra person. WiFi fees: \$4.99 1 day; 1 device; 5 mps. \$8.99 2 days; 2 devices; 5mps and \$17.99 week; 3 devices; 10mps.

Front Royal VA



1 SKYLINE RANCH RESORT

751 Mountain Rd, Front Royal VA 22630
GPS: 38.904565, -78.290788
P: (540) 635-4169
W: www.skylineranchresort.com
E: rezskylinerranchresort@gmail.com
RV: \$60-70* **PA:** \$30-35*



I: 128 sites. Accommodate RVs to 42ft, handicap accessible, tent sites, propane, fishing, hiking, horses welcome, horse-back riding, supervised dog park, pedal boat/fishing pole rentals, nature watching, ping pong, volleyball and more!

D: Attn: Do not use GPS to locate the park. Use the following directions instead: From Rte 81 N or S: Take 81 to Exit 300, Rte 66 E. Take Rte 66 E to Exit 6, Front Royal. Turn off exit onto 340 S. Stay on 340 S thru town of Front Royal for 4.6 mi, turn R at Rivermont Rd. Drive 5 mi to resort on L. From points East of Front Royal: Drive Rte 66 W to Exit 13 (Linden), turn L at traffic light off exit, turn R at traffic light onto Rte 55 W. Drive 5.2 mi, turn L onto Rte 340 S. Go 1 mi and turn R onto Rivermont Rd (Rte 619), go 5 mi, resort is on L.

N: PA valid Sun thru Wed. PA not valid during holidays. PA not valid during holidays. Full price applies to holidays plus \$20 extra per night w/3 night min stay. *Plus tax. 30 amp \$60, PA \$30; 50 amp \$70, PA \$35. All rigs 35ft & over must be on a 50-amp site.

Front Royal VA



4 STONEY CREEK RESORT

277 Lake Drive, Greenville VA 24440
GPS: 37.988406, -79.123643
P: (540) 337-1510
E: stoneycreekresort@comcast.net
RV: \$50-65* **PA:** \$25-32.50*



I: 200 total RV sites. Can accommodate RVs up to 45'. Two playgrounds, 16 acre fully stocked private lake for fishing, beach area for swimming, paddle boats, a small putting course for the kids, and much more!

D: Located 12 miles from Staunton and 27 miles from Lexington. Interstate 81 to Exit 217 toward Stuarts Draft. Follow to Rt 340. Make right at light. Next light make left and follow to stop sign. Make right onto Cold Springs Road (608). Follow for 4.3 miles. Entrance Road to Resort on left (Lake Drive). Follow 1/2 mile to Campground Welcome Center.

N: P.A. discount is not valid on Holidays and special event weekends. *Rates: Water and Electric Site \$37.00, P.A. \$18.50. Full Hookup Site: \$42.00, P.A. \$21.00.

Greenville VA



3 SMALL COUNTRY CAMPGROUND

4400 Byrd Mill Road, Louisa VA 23093
GPS: 38.020393, -78.094064
P: (540) 967-2431
W: www.smallcountry.com
E: camp@smallcountry.com
RV: \$50-80* **PA:** \$25-40*

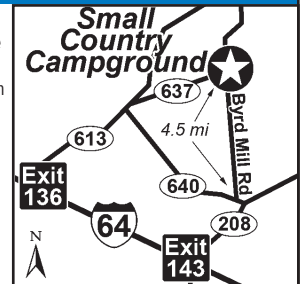


I: 200 campsites on 150 acres; Preferred FHV sites (W/E/S, 30/50 AMP & DirectTV), FHV sites (W/E/S, 30 AMP), W/E sites (30 AMP), and primitive tent. Pull thrus available in Preferred FHV & FHV sections. Can accommodate any size RV. Pets welcome! Amenities include: dump stations, free WIFI, propane refills & exchanges, a convenience camp store, laundry facilities, and snack shack serving pizza & ice cream. Activities include: our 25-acre private lake, which has 2 sandy beaches and offers excellent fishing, boating, and swimming, a dog park, a hiking trail, an outdoor pool, a jumping pillow, a mini-golf course, horseshoe pits, cornhole boards, playgrounds, and more!

D: 25 mi from Charlottesville. From I-64 take Exit 143 and follow the signs 7 miles.

N: Open year-round! PA valid Sunday thru Thursday. PA not valid weekends and holidays. Discount on daily rates only. PA not valid on rentals. *Rates based on 4 campers - add'l \$6 per camper over 5 years old. Max 6 people per site.

Louisa VA



4 MONTEBELLO CAMPING AND FISHING RESORT

15072 Crabtree Falls Hwy, Montebello VA 24464
GPS: 37.852592, -79.131841
P: (540) 377-2650
W: www.montebellova.com
E: reservations@montebelloresort.net
RV: \$36-40* **PA:** \$18-20*
TENT: \$30* **PA:** \$15*

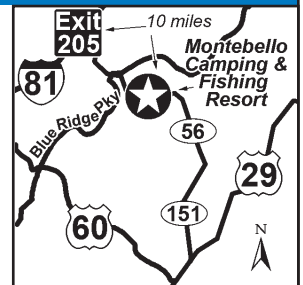


I: 40 total RV & 17 tent sites, can accom RVs up to 40ft.

D: If you are towing anything larger than a pop-up camper we recommend coming to Montebello via Blue Ridge Parkway Milepost 27. Only 3.5 miles off the Parkway. From I-81: Take I-81 to Raphine, Exit 205. Take Route 606 E to Hwy. 11. Turn L on Hwy 11 & go about 1 block & turn R on Rte 56 E. Follow Rte 56 E until it crosses under the Blue Ridge Pkwy. You will see sign for Montebello. Stay on 56 E for approx. 3 more mi. Montebello Country Store will be on L. From Lynchburg, VA & south: Take 29 N & turn L onto Rte 151 N. Go approx. 10.5 mi. Turn L onto Rte 56 W & go 15 mi, Montebello Country Store will be on R.

N: Open April - Oct. PA not valid during holiday weekends & month of Oct. Reservations preferred, & must be made by phone. 2 night minimum stay required on weekends. PA cannot be combined w/another discount. Check-In: 3PM/Check-Out: 11AM. No cell service. *Plus 5.3% tax. Rates are for 4 people. W/E \$36, PA \$18. FHV \$40, PA \$20. \$5 for each add'l person, per day (5 & under free).

Montebello VA



2 ENDLESS CAVERNS

1800 Endless Caverns Rd, New Market VA 22844
GPS: 38.595502, -78.673269
P: (540) 896-2283, (866) 617-8464
W: www.endlesscaverns.com
RV: \$65* **PA:** \$32.50*

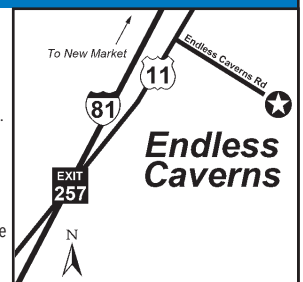


I: 100+ RV sites. Big Rig Friendly! WiFi Hotspots, zero entry swimming pool, gorgeous cave on property, nature/hiking trails, catch/release pond, game room, gift shop, RV supplies, biking, limited grocery items, planned activities and special events, and more!

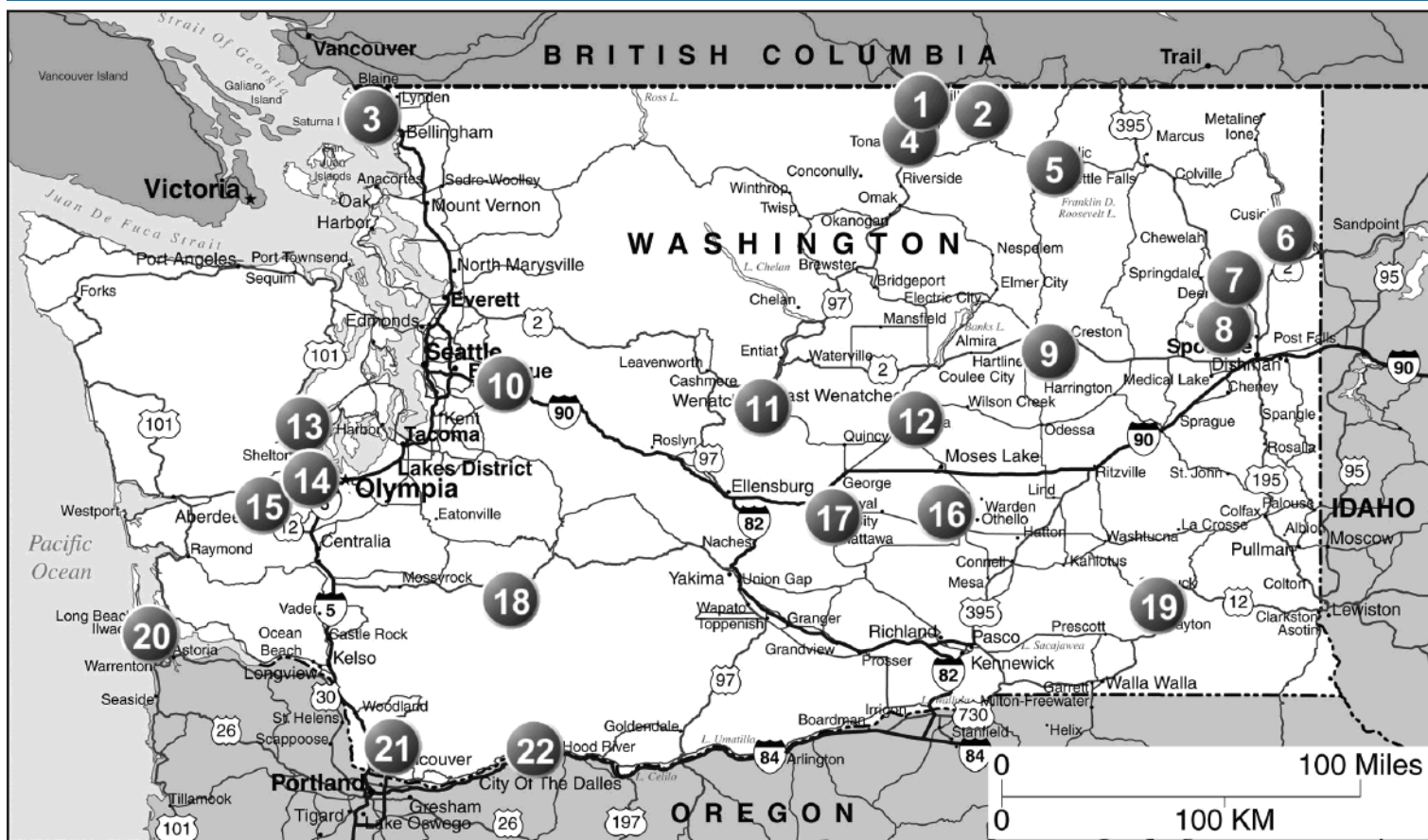
D: From Interstate 81, Take Exit 257, turn north onto Route 11 going towards New Market and continue for approx. 4 miles, turn right at the signs onto Endless Caverns Road. Continue 1 1/2 miles into resort.

N: PA valid 1 night. PA valid Sun-Thurs only. PA is not valid from the Wednesday before the Holiday and through the Wednesday after a Holiday (higher rates apply during holiday periods). Reservations are highly recommended. MUST mention PA at time of making a reservation. Check In: 2PM. Check Out: 11AM. *Plus tax & 7% resort fee. Rate includes 2 adults and 2 children age 17 and younger, \$8 add'l charge per extra person per day. Overnight guests are \$12/night for both adults and children. Add'l vehicles are \$3/day.

New Market VA



WASHINGTON



| | | | | | |
|-----|---|---------|------|--|---------|
| 1 | Oroville Bains' RV Park | PG. 250 | 12 | Soap Lake Smokiam RV Resort + | PG. 252 |
| 2 | Oroville North Country Christian Campground | PG. 250 | 13 | Hoodsport Glen Ayr Resort + | PG. 249 |
| 3 | Blaine Lighthouse By The Bay RV Resort | PG. 249 | 13.2 | Potlatch The Waterfront at Potlatch + | PG. 251 |
| 4 | Tonasket Spectacle Lake Resort Δ + | PG. 252 | 14 | Shelton Little Creek Casino Resort RV Park | PG. 252 |
| 5 | Republic Gold Mountain RV Park | PG. 251 | 15 | Elma Elma RV Park | PG. 249 |
| 5.2 | Republic Winchester RV Resort | PG. 251 | 16 | Othello Mardon Resort Δ | PG. 251 |
| 6 | Cusick Eagle's Landing RV Resort | PG. 249 | 17 | Vantage Vantage Riverstone | PG. 252 |
| 7 | Loon Lake Deer Lake Resort | PG. 250 | 18 | Randle Shady Firs RV Park | PG. 251 |
| 8 | Nine Mile Falls Willow Bay RV Resort & Marina | PG. 250 | 19 | Dayton Tucannon River RV Park | PG. 249 |
| 9 | Wilbur Goose Creek RV Park + | PG. 252 | 20 | Long Beach Driftwood RV Park LLC | PG. 250 |
| 10 | Fall City Tall Chief RV Resort | PG. 249 | 21 | Ridgefield Big Fir Campground & RV Park | PG. 251 |
| 11 | Monitor Wenatchee River County Park | PG. 250 | 22 | Stevenson Dog Mountain RV Park | PG. 252 |

ALSO OFFERS: Δ = 50% OFF TENT RATE, + = RENTAL ACCOMMODATIONS
(CABINS, HOTEL ROOMS, ETC) DISCOUNTS - SEE PGS 286-296

CAMPERS
have



S'MORE FUN

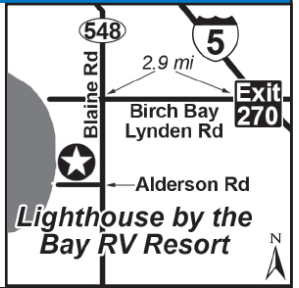
3 LIGHTHOUSE BY THE BAY RV RESORT

Blaine WA

4700 Alderson Road, Blaine WA 98230
GPS: 48.917917, -122.737997
P: (360) 371-5603
W: www.lighthousebythebay.com
E: info@lighthousebythebay.com
RV: \$36* **PA:** \$18*

I: 100 total RV sites (some 50 amp), can accommodate RVs up to 40ft. Free WiFi, phone, nature trail, and more! Alaskan bound RVers are welcome!
D: Take Exit 270 go west on Birch Bay-Lynden Road to Blaine Road. Go left 1 mile to Alderson Road, then go right 3/4 mile to Lighthouse By The Bay RV Resort on the right.

N: Open year round (weather permitting - call ahead during winter months). Reservations required. Reservations accepted no more than 7 days prior to arrival day. Full payment for stay required at the time of making a reservation. PA discount is valid for 2 nights. PA is not valid Friday and Saturday nights and during US and Canadian holidays. Pets are welcome and must be on leash. *\$4 additional for 50-amp service (no discount on additional fees). Rate is for four people, \$5.00 for each additional person.



6 EAGLE'S LANDING RV RESORT

Cusick WA

949 River Rd, Cusick WA 99119
GPS: 48.3297, -117.293186
P: (509) 550-0016
W: www.eagleslandingrvresort.com
E: info@eagleslandingresort.com
RV: \$52 **PA:** \$26

I: 32 total RV sites, can accommodate RVs up to 80ft, oversized marina, hiking, fire rings, propane, BBQ.

D: Coming from north from Spokane take Hwy 2 heading north about 34 miles and then turn left on Hwy 211 still heading north. Stay on 211 north for about 15 miles until you come to a stop sign, turn left on to Hwy 20 and drive for about 700ft and turn right (east) on to Kings Lake Rd, drive for about 900ft and turn left (north) on to River Rd (just in front of the Texaco station, If you go across the bridge then you went to far). Head north on River Rd for just over a mile and you will see Eagle's Landing RV Resort on the left.

N: PA discount is not valid during holidays & holiday weekends. PA discount applies to regular nightly rate only and cannot be combined with another discount or special offer. PA discount does not apply w/an online reservation. Passes available to the nearby health and wellness center. Which sports a swimming pool, waterslide, hot tub, basketball gym, full fitness and workout facilities, rock climbing wall and more.



19 TUCANNON RIVER RV PARK

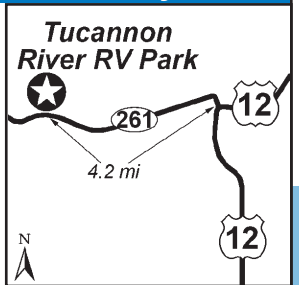
Dayton WA

511 Highway 261, Dayton WA 99328
GPS: 46.507313, -118.052988
P: (509) 399-2056, (888) 399-2056
W: www.tucannonriverrvpark.com
RV: \$35 **PA:** \$17.50

I: Quaint, secluded, family-owned RV Park with 33 large pull-through FHV sites. Each site is spacious with lots of green grass. Night skies are beautiful! We always hear the words "gem" and "oasis", if that tells you anything! Free WiFi with boosters throughout the park, clean bathrooms and showers, book/dvd/game lending library, propane on site and much more.

D: Located 3 miles from Starbuck, 19 miles from Dayton, 45 miles from Walla Walla, and 70 miles from Lewiston, ID. Near Palouse Falls, Lyons Ferry State Park and Little Goose Dam. 15 Miles Northeast of Dayton on State Highway 12. Then 4 miles West on State Highway 261.

N: Open year round. Please CALL for reservations, and mention Passport America. PA discount is valid for one night maximum, Sunday through Thursday. Not valid during weekend nights, holidays, special events and primary hunting seasons.



15 ELMA RV PARK

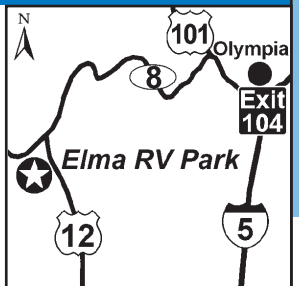
Elma WA

4730 State Route 12, Elma WA 98541
GPS: 47.003, -123.386155
P: (360) 482-4053, (866) 211-3939
W: www.elmarvpark.com
E: elma1@surepost.net
RV: \$43* **PA:** \$21.50*

I: 104 RV sites, all FHV; plus 3 PHU, sites are 25x50, accommodates 40ft rigs easily, ample room for slide outs, 14 tent sites. Sites & roads are graveled & fairly level. Free WiFi, comfort station with coinop showers, LP gas, pop machine, video rentals, library exchange, and more! Management and staff live on site. Guest mail accepted.

D: Located 25 mi from Olympia & 20 mi from Aberdeen. From I-5 S, Exit 104 in Olympia and go W towards Aberdeen. Take 1st Elma exit at SR8 and SR12 junction. Turn L and go E on SR12 under the highway overpass. Cross the bridge and park is on the R. Heading N on I-5, take Exit 88B and proceed on SR 12 approx 30 minutes. Park entrance is on the L at the Pacific Pride Gas Station.

N: Open year round. PA is accepted 365 days a year! PA not valid on 4 Pull Thru Sites. Credit cards & cash accepted. Pets are welcome, must be on leash at all times & must be picked up after. *Tax included. Rates for 2 people. \$2 add'l per night for each extra person. \$2 add'l on holidays, please call campground for add'l info.



10 TALL CHIEF RV RESORT

Fall City WA

29290 SE 8th St, Fall City WA 98024
GPS: 47.600025, -121.945697
P: (888) 318-1243
W: www.rvonthego.com
RV: \$67* **PA:** \$33.50*

I: 189 total RV sites. Can accommodate RVs up to 40'. Most sites shaded. Mini golf.

D: From Redmond: Travel E on Hwy 202. Turn L on SE 8th St at the totem pole, between mile markers 18 & 17, to the resort entrance. From I-90: Take Preston-Fall City off-ramp. Go R through Preston, to Fall City then L on Hwy 202 for 4 mi. Turn R at SE 8th St at the totem pole, between mile markers 17 & 18, to the resort entrance.

N: Open year-round! Book at RVonTheGo.com with code PA21. For additional assistance please call (888) 318-1243. PA discount is valid Sunday - Thursday. PA is not valid during July, August and during special events, holidays and holiday weekends. PA is valid for 5 nights max. PA discount is valid on Standard Sites only and cannot be combined with any other discounts. *Daily rates subject to change without notification. \$4.00 additional charge per day Resort Fee.



13 GLEN AYR RESORT

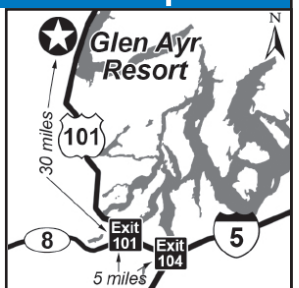
Hoodsport WA

25381 N US Hwy 101, Hoodsport WA 98548
GPS: 47.42052, -123.130971
P: (360) 877-9522
W: www.garesort.com
E: office@garesort.com
RV: \$45-55* **PA:** \$22.50-27.50*

I: 31 total RV sites, can accommodate RVs up to 50ft.

D: Located just 1 mile north of Hoodsport. From I-5 South take exit 104 for US-101 N, continue onto US-101 N for 5.5 miles. Take Exit 101 toward Shelton/Port Angeles. Continue onto US-101 N for 30 miles, destination will be on the left.

N: Open year-round! PA is valid Sunday thru Thursday only. PA valid October 1st through April 1st. Two nights minimum stay required to receive discount (PA valid on all applicable required nights). PA is valid for two nights max. PA not valid during holidays and holiday weekends. Reservations recommended. Payment for first night stay required with reservation. Please mention PA at time of reservation. Drive-ups welcome. *RV site rates vary based on type of site and occupancy. Plus tax. Rates are for 2 people, 2 pets and 1 vehicle. \$10 for each add'l person, \$15 per add'l pet and \$10 per add'l vehicle per night.



20 DRIFTWOOD RV PARK LLC

1408 Pacific Ave N, Long Beach WA 98631
GPS: 46.361734, -124.05397
P: (360) 642-2711
W: www.driftwood-rvpark.net
E: info@driftwood-rvpark.net
RV: \$35.50-49.50* **PA:** \$17.75-24.75*

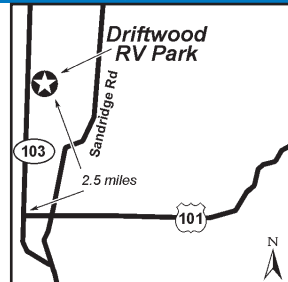


I: Just two blocks from the beach and 1/2 mile from downtown! 56 total RV sites. Can accommodate RVs up to 45ft feet. Tables at each site. Fish cleaning station. Pet walk area. All grass, trees, and quiet. Management on site.

D: Located 80 miles from Portland, OR and approximately 110 miles from Seattle. From intersection Hwy 101 and Hwy 103, proceed North on Hwy 103 2.2 miles from intersection. Park on right. Park is on north side of town.

N: Open year-round! From October through March, PA valid for 5 nights max. From April thru June, PA valid for 2 nights max. PA discount is not valid Friday, Saturday and Sunday nights. PA not valid July 1st thru September 30th. PA not valid during holidays, holiday weekends, or local events. Must have current proof of membership. RV storage available during the fall and winter months only. Cash only. Pets welcome. *Plus 11.3% tax. Rates are for 2 people, \$3.50 for each add'l person.

Long Beach WA



7 DEER LAKE RESORT

3906 W Canyon Springs Way, Loon Lake WA 99148
GPS: 48.122232, -117.598239
P: (509) 233-2081
W: www.deerlakeresort.com
E: deerlakeresort@sisna.com
RV: \$55* **PA:** \$27.50*



I: 54 total RV sites, can accommodate RVs up to 42ft, propane, horseshoes, 195 acres surrounding a beautiful spring-fed lake that is home to some of the best Trout and Silver fishing in Eastern Washington. We offer condos, park models, rustic cabins, covered wagons all for rent; along with RV and tent sites.

D: Locate 35 miles S of Colville off Hwy 395 and 35 miles N of Spokane off Hwy 395. Turn onto North Deer Lake Rd. Travel 1.5 miles to a "Y" in road (stay left). Travel 1.3 miles to Deer Lake Resort.

N: Open May thru September. PA not valid July, August and all holidays. PA valid for 2 nights max. Reservations recommended. Must mention PA at the time of making reservation. Check-in: 1PM, check-out: 11AM. *Plus tax. Rates are for up to 4 people. \$5 for each add'l person.

Loon Lake WA



11 WENATCHEE RIVER COUNTY PARK

2924 State Hwy 2, Monitor WA 98836
GPS: 47.4848, -120.4098
P: (509) 667-7503
W: www.wenatcheeriverpark.org
E: marylee.redline@co.chelan.wa.us
RV: \$33-38* **PA:** \$16.50-19*

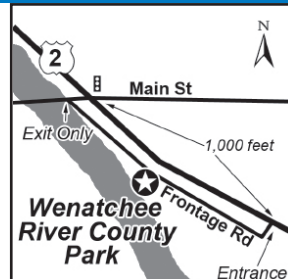


I: 49 total RV sites, can accom RVs up to 90ft, sewer, security, ice, recycling, DVDs, ping pong, biking, fishing, golf, hiking, horseshoes & volleyball.

D: Located at 2924 State Hwy 2 just E of traffic light at Main St/Easy St in Monitor. E bound on 2: Just E of traffic light at Monitor look for Brown sign announcing turnoff to park (it's about a 1,000 ft E of light). Turn onto frontage rd & come back W about 800 ft to park entrance on your L. West bound on 2: After leaving Wenatchee, you will come down a hill onto "Monitor Flats". Get into L lane & watch for Brown park signs. Turn L across oncoming traffic & then continue W on frontage rd 800ft before turning L into park.

N: Open April-Oct. PA valid 4 nights. PA not valid May-Sept, Fri, Sat & during holidays. PA valid April & Oct. Reservations require payment. PA must be mentioned at time of reservation. No RVs older than 20 years. No tents. Cash & credit cards accepted. Tobacco free park. 2 pet limit. *Rates W/E \$33, PA \$16.50. FHW \$38, PA \$19. Rates are for 4 people, \$5 for each add'l person.

Monitor WA



8 WILLOW BAY RV RESORT & MARINA

6607 Highway 291, Nine Mile Falls WA 99026
GPS: 47.88033, -117.657098
P: (360) 466-4468
W: www.wbrvresort.com
E: resort1214@gmail.com
RV: \$46* **PA:** \$23*



I: 28 total RV sites, can accommodate RVs up to 50ft, horseshoes, hiking, biking, ice, phone, recycling. A clubhouse, with HD satellite TV, and two indoor bathhouses are also great amenities to the RV resort. The resort features a swimming area, volleyball court, horseshoes, tetherball, and basketball court.

D: Located 19 miles from Spokane, WA. From I-90, take Division Street exit in Spokane heading north. Take left on Francis Street heading east. Continue on Highway 291 roughly 15 miles, resort will be on your left-hand side.

N: Open April 1 to October 31. Passport America discount valid only Monday through Thursday. 2 night minimum stay on all Passport America reservations. Passport America discount not applicable on major US Holidays. Reservations required and must be made in advance by calling (360) 466-4468. PA is not valid with online reservations and drive-ups. Credit cards accepted. Pets welcome. *Plus 7.6% Sales Tax. All resort fees included in reservation.

Nine Mile Falls WA



1 BAINS' RV PARK

5 Swan LN, Oroville WA 98844
GPS: 48.989018, -119.460076
P: (509) 476-4122
W: www.bainsrvpark.com
E: info@bainsrvpark.com
RV: \$35-40* **PA:** \$17.50-20*

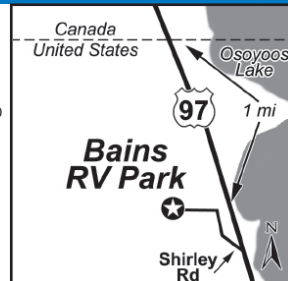


I: 24 total RV sites, can accommodate RVs up to 45ft.

D: Located 2 miles from Oroville and 40 miles from Omak. Coming from the south (northbound): located 2 miles North of Oroville on Hwy 97, half way between Mile Post 335 & 336. Just after Mile Post 335, turn left onto Shirley Rd and follow signs to Bains' RV Park. Coming from the north (southbound): just past Mile Post 336, turn right onto Shirley Rd and follow-signs to Bains'.

N: Open April 1st thru October 15th. PA discount is valid for one night (please see management for discounts on longer stays). Full hookup sites are only available for stays of 3 nights or more (applies to all customers). Reservations and drive-ups welcome. Please call ahead to check availability. Cash or check only. Pets welcome. *Rates \$35 Water & Electric, PA \$17.50 and Full Hookups \$40, PA \$20. Plus 10% tax. Rates is for 2 people, \$5 for each additional person. \$5 additional for 50-amp.

Oroville WA



2 NORTH COUNTRY CHRISTIAN CAMPGROUND

737 Mary Ann Creek Road, Oroville WA 98844
GPS: 48.94063, -119.097261
P: (509) 485-2011, (509) 560-3409
RV: \$10-15* **PA:** \$5-7.50*

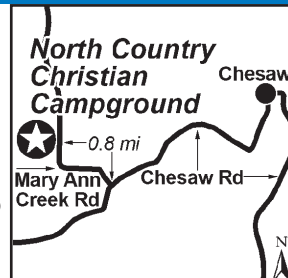


I: 21 RV sites, can accommodate almost any size RV. Sanitary pit privy, water across the road, dump across the creek (via roads & hard to get to), WiFi is limited, pasture for livestock, fenced yard across the road for children & pets, laundry & shower by arrangement, school, chickens, sheep, & a cat.

D: Located 18 mi from Oroville & 22 mi from Tonasket. From Tonasket, go past Sitzmark Ski area & follow signs to Chesaw until you turn left on Mary Anne Creek Rd. From Oroville, head toward Chesaw, turn left on Mary Anne Creek Rd. From Chesaw, head toward Oroville, turn right on Mary Anne Creek Rd & CG is 3/4 mile on the L.

N: Open May 1st, or when snow melts. Close: October 31st, or after first deep sticking snow. Campground caters to families and quiet people. Campers must fill out a liability release at check-in. Smokers should keep cigarette butts in ashtrays. No loud parties or music. No drugs or drink in the open. No yelling, barking dogs, or disturbing the peace. *Without Power: \$10.00, PA: \$5.00. With Power: \$15.00, PA: \$7.50.

Oroville WA



16 MARDON RESORT

8198 Hwy 262 SE, Othello WA 99344
GPS: 46.965952, -119.319725
P: (509) 346-2651
W: www.mardonresort.com
E: info@mardonresort.com
RV: \$48-63* **PA:** \$24-31.50*
TENT: \$35-36* **PA:** \$17.50-18*



I: 95 total RV sites. Can accommodate RVs up to 45ft. new park cottages, motel, cabins, beach, lake swimming, paddleboats and canoes, marina, tackle & gift shop, ice, restaurant & lounge, mini-golf course, boat rentals, picnic area, canoeing, gas, hiking, biking, jet skis, bird watching area, fishing and duck hunting guides and tours available, premier Bass, Walleye & Rainbow Trout fishing.

D: Eastbound on I-90 to Dodson Road Exit #164, turn south on Dodson Road and proceed 9 miles. Turn left onto Frenchman Hills Road. Go to Hwy 262, take another left and go 6 miles to MarDon Resort. Or 16 miles SW of Moses Lake - Hwy 17 to Hwy 262.

N: Open year-round. PA is not valid July or August. During June, PA is valid Sunday thru Thursday. PA discount is valid for 10 days maximum per month. PA is not valid during event and holiday weekends. *\$3 additional charge per pet per day, some restrictions on breeds.

Othello WA



13 THE WATERFRONT AT POTLATCH

21660 N US Hwy 101, Potlatch WA 98584
GPS: 47.370888, -123.158947
P: (360) 877-5656
W: wfresort.com
E: info@wfresort.com
RV: \$40-45* **PA:** \$20-22.50*

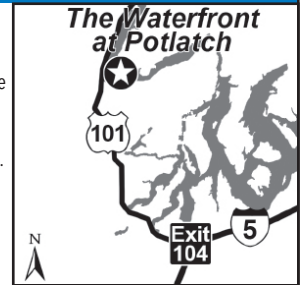


I: RV sites looking over the Hood Canal. 14 total RV sites, can accommodate RVs up to 40ft.

D: Merge onto US - 101 N via Exit 104 toward Aberdeen/Port Angeles (6 miles) Merge onto US - 101 N toward Shelton/Port Angeles (26 miles) Waterfront at Potlatch will be on the right hand side just after the Cushman Power House.

N: Open year-round! PA is valid Sunday thru Thursday nights only. PA is not valid June, July and August. PA is not valid during Memorial Day and Labor Day weekends. Reservations accepted by phone only. PA does not apply to the Premier sites #4 & #5. *Standard site \$40, PA \$20 and Deluxe site \$45, PA \$22.50. Rates are for 2 people, \$5 for each additional person per day. Maximum 6 people per site. 1 RV and 1 vehicle per site. Additional vehicles are \$10 per night. Sites 6-9 do not have tow vehicle parking.

Potlatch WA



18 SHADY FIRS RV PARK

10205 US Hwy 12, Randle WA 98377
GPS: 46.534383, -121.908767
P: (360) 497-6108
RV: \$60* **PA:** \$30*

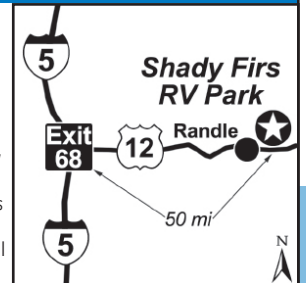


I: Small, personally owned park 35 total RV sites, can accomm RVs up to 45ft, shade trees and grass. Water & electric hookups only.

D: Located 50 miles east from I-5 and 80 miles west of Yakima. Park is 2 miles east of Randle, exit off Highway 12 into park at main entrance just before Young Rd (DO NOT enter on Young Rd, there are 2 entrances on Hwy 12).

N: Open May 15th thru November 1st. Park is closed the 3rd weekend of July. Limited availability. Reservations by phone are required (no drive-up accommodations). PA is valid for 3 nights max. PA is not valid on holidays. Limited 50-amp sites available. No discount on tenting. No Wi-Fi or TV available. CASH ONLY. Pets welcome. *Plus Tax. Rates are for two people, one RV and one vehicle. \$5 for each add'l vehicle per day. Rates are for 2 people only, \$3.00 for each add'l person per day. \$5 add'l dumping fee for overnight guests. \$10 for coming in off the road to dump or fill up on water. \$5 add'l for RV's over 40ft. RVs over 38ft be advised there are low hanging trees in the park.

Randle WA



5 GOLD MOUNTAIN RV PARK

4 Old Kettle Falls Rd, Republic WA 99166
GPS: 48.653822, -118.669992
P: (509) 775-3700
W: www.goldmountainrvpark.com
E: manager@goldmountainrvpark.com
RV: \$40* **PA:** \$20*



I: 21 total RV sites, Big Rigs Welcome. Community fire pit, propane. The community area of the clubhouse offers a vending machine, a counter with a sink, an information corner, a reading nook by the fire (with a growing library), and a piano. We have maps of WA Snowmobile trails for winter riding on hand.

D: For GPS device use: 16330 N Hwy 21, Republic, WA 99166. Conveniently located alongside North Highway 21 just 3/4 of a mile off of Highway 20. About 2 1/2 miles east of Republic, Hwy. 20 intersects with North Hwy. 21 at Pine Grove Junction (Cenex gas station and restaurant). From this intersection, head north about 3/4 of a mile. You will see Gold Mountain RV Park on your right. Turn right on Old Kettle Falls Rd. Take the first right into the log entryway.

N: Open year-round! PA is valid Nov 1st thru May 1st. PA is valid for 1 night. Please see management for discounts on longer stays. No discounts on tent sites or tipi rentals. *Rates are for 2 adults. \$3 for each additional adult. Children stay free.

Republic WA



5 WINCHESTER RV RESORT

8 West Curlew Lk Rd, Republic WA 99166-8704
GPS: 48.67907, -118.666699
P: (509) 775-1039
W: www.winchesterrvpark.com
E: relaxing@winchesterrvpark.com
RV: \$37 **PA:** \$18.50

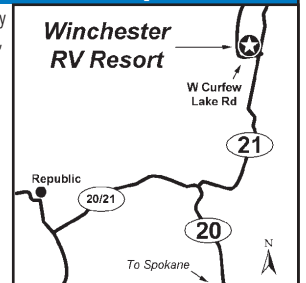


I: 33 total RV sites, back-in sites can accommodate RVs up to 40ft., 5 100-ft. pull-thrus. Sites are paved with large grassy areas between for space and comfort, large pet walk area, cabins & tent sites available, small store with RV supplies, ice, free local attraction guide and lists of area events area. Restrooms and laundry are wheelchair accessible.

D: Located 5 mi from Republic, WA. From Hwy 20 (Sherman Pass) take R on Hiway 21 at Cenex Station heading towards Curlew Lake, go 2.5 miles, take L on West Curlew Lake Rd. From Tonasket, at stop sign in Downtown Republic, take a R to Hwy 21 JCT (Cenex Station), go L on 21 for 2.5 mil, L on W Curlew Lake Rd. Winchester RV Park is 1/2 block on R.

N: Open year-round. PA is valid Nov thru April only. 2 nights minimum stay required. PA is valid for 2 nights max per stay. Park office is closed on Saturdays. *Rates based on 5 guests (2 adults, 3 children) per site. 6 guests max per site. \$8 for each extra adult & \$5 for each extra child. No add'l charge for children 3 and under.

Republic WA



21 BIG FIR CAMPGROUND & RV PARK

5515 Northeast 259th St, Ridgefield WA 98642
GPS: 45.808577, -122.614988
P: (360) 887-8970
RV: \$46.08-50.46* **PA:** \$23.04-25.23*

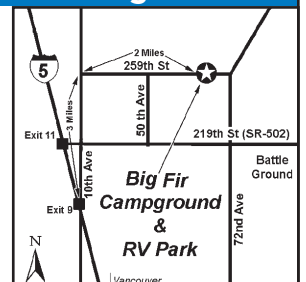


I: 37 RV sites, 3 pull-thrus. Big rigs welcome. Free Wi-Fi. All sites have a BBQ grill and table. Limited groceries, RV supplies, and recreation. Country park in deep shade under tall fir trees. Separate tent area June through August.

D: Located 5 miles north of Vancouver, 15 miles north of Portland, OR. I-5 exit 9, go N on 10th ave, approximately 3 mi. Turn right onto 259th St, approximately 2 mi to campground. I-5 exit 11, go E on 502 toward Battleground 2 mi, turn left onto 50th Ave, approx. 2 mi to 259th St. Turn right on 259th St. Campground 1/4 mi on the right.

N: Open year-round! P.A. rate is on a drive-up accommodations basis only (reservations at full price rate only). Please call after 1 P.M. on the day of arrival to check availability. P.A. discount valid for up to 4 nights and is valid Sunday through Thursday. P.A. discount is not valid during holidays and special events. *Rates are for up to 4 people and 1 vehicle, each additional person and vehicle will be \$2.19 per day.

Ridgefield WA



WASHINGTON - WA

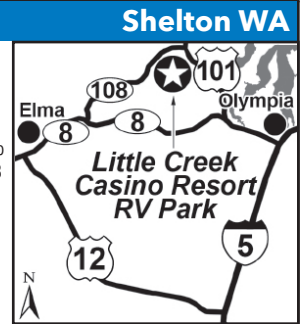
14 LITTLE CREEK CASINO RESORT RV PARK

91 W State Route 108, Shelton WA 98584
GPS: 47.130259, -123.101986
P: (360) 427-7711
W: www.little-creek.com
RV: \$39* **PA:** \$19.50*

I: One of WA State's Largest Smoking Casinos Featuring The Latest Slots & Live Table Gaming. 44 total RV sites, can accom RVs up to 70ft, pet area. 6 Unique Dining Experiences, Exciting Nightlife & Live Entertainment, The Luxurious 7 Inlets Spa & Salon, Espresso & Wine Bar and Award Winning 18-Hole Championship Salish Cliffs Golf Club.

D: Located 7 mi from Shelton & 12 miles from Olympia. From Seattle or Portland: Travel I-5 N or S to Exit 104. Keep R to exit onto Hwy 101 Shelton/Bremerton. Follow 6 mi. Exit R and then L to McCleary. Take L - Located on Hwy 108 right off of Hwy 101. From Ocean Beaches: Travel Hwy 12 E - Turns into Hwy 8. Take exit on L to McCleary. Follow directions to Hwy 108. Take L & follow on Hwy 108 for 12 mi. Located on Hwy 108 right off of Hwy 101.

N: Open year-round! PA is not valid June thru Aug & during special events, holidays & holiday weekends. PA is valid for up to 3 nights & is valid Sun-Thurs only. Reservations recommended. *Plus 10% tax. Daily rates subject to change w/o notice, see website for details.



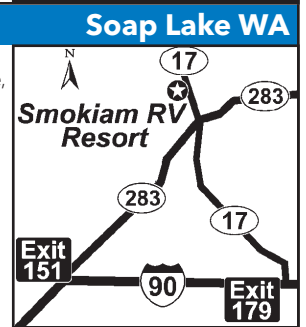
12 SMOKIAM RV RESORT

22818 State Hwy 17 N, Soap Lake WA 98851
GPS: 47.42464, -119.497469
P: (509) 246-0413
W: www.smokiamrvresort.com
E: camp@smokiamrvresort.com
RV: \$50-85* **PA:** \$25-42.50*

I: 97 total RV sites, 40 tent sites, 15 short pull thru sites, 2 back-in sites, & 10 premium pull thrus (2 w/ hot tubs). Can accom RVs up to 45ft, 2 spas, steam sauna, espresso bar, business center, FREE Cable TV & WiFi, new playground, BBQ, store, sports court, dog park, fishing, hiking, ice, phone, shuffleboard, basketball, volleyball, miniature golf, watercraft rentals.

D: I-90 E towards Spokane. Take EXIT 151 toward WA-283 N/Ephrata. Stay straight to go onto State Hwy 281 Alternate. Turn right onto State Rt 283 N/WA-283. Continue to follow WA-283. Turn left onto State Hwy 17 N/WA-17. Continue to follow WA-17. WA-17 is 0.2 mi past 2nd Pl SE. Park entrance is on the left. If you are on State Hwy 28 E & reach Road 20 NE you've gone 0.4 mi too far.

N: Open year-round! PA is not valid April thru October. PA is valid for 3 nights, Sun thru Thurs. PA is not valid during weekends (Fri & Sat) and holidays. Reservations & drive-ups welcome. PA not valid on tent sites. Check-in 1PM, Check-out 11AM. *Rates vary based on type of site and time of year.



22 DOG MOUNTAIN RV PARK

42 Delina Ln, Stevenson WA 98648
GPS: 45.70945, -121.76997
P: (509) 310-3653
W: www.dogmountainrv.com
E: dogmountainrv@gmail.com
RV: \$50 **PA:** \$25

I: 15 total RV sites, can accommodate RVs up to 44ft. Owners live on site. Dog Mountain RV Park is a great base camp for outdoor enthusiasts in the Columbia River Gorge.

D: Located 50 miles from Portland, OR and 45 miles from Vancouver, WA. Between the mile marker 50 and 51 on the north side of scenic State Highway 14. Just five miles east of Stevenson, WA in Home Valley, WA.

N: Open year round. Drive up accommodations only (no reservations). PA discount is valid for two nights max. Check-in: Noon to 7PM, Check-out is Noon. Pets welcome. Limit 2 pets per site.



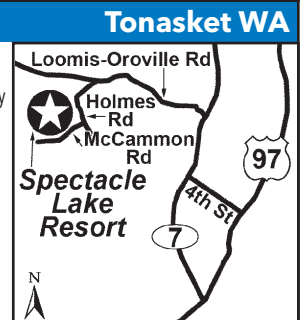
4 SPECTACLE LAKE RESORT

10 McCommon Rd, Tonasket WA 98855
GPS: 48.809273, -119.531378
P: (509) 223-3433
W: www.spectaclelakeresort.com
E: spectaclelake@okcom.org
RV: \$40 **PA:** \$20
TENT: \$40 **PA:** \$20

I: 36 total sites, can accommodate RVs up to 40ft, modern cabins (please see management for details).

D: Heading N on Hwy 97 Take a Left on 4th St, Go 2 Blocks & take a right on Hwy7, go 5.2 miles and stay straight to go onto Loomis Oroville Rd. Go 5.9 miles and turn left onto Holmes Rd. Continue 1/2 mile and take a right on McCommon. Park will be second driveway on right.

N: Open April 1 to October 31. Reservations and drive-ups welcome. Credit cards accepted. Pets welcome.



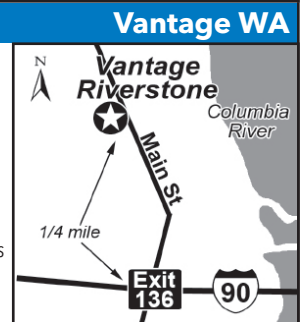
17 VANTAGE RIVERSTONE

551 Main St, Vantage WA 98950
GPS: 46.945472, -119.990667
P: (509) 856-2800
W: www.visitvantage.com
E: vantagedesk@gmail.com
RV: \$45* **PA:** \$22.50*

I: 100 total RV sites, can accommodate RVs up to 70ft, canoeing, biking, chapel service, basketball, ATV, jet skiing.

D: Located 30 miles from Ellensburg and 45 miles from Moses Lake. I-90, Exit 136, turn north, go 1/4 mile. Park is on the left.

N: Open year-round. PA is valid for 4 nights per week. PA is not valid during weekends (Friday & Saturday) from Memorial Day Weekend through Labor Day Weekend. PA is not valid during holidays or concerts. PA discount does not apply to pull thru, riverfront and 50 amp sites. Reservations and drive-ups welcome. *Rates are for 2 people. Additional charge for each additional person.



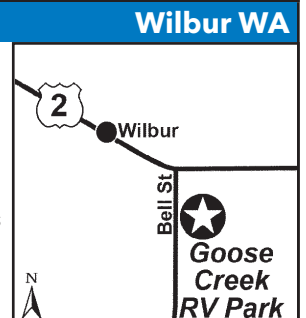
9 GOOSE CREEK RV PARK

712 SE Railroad Ave, Wilbur WA 99185
GPS: 47.756645, -118.700224
P: (509) 647-5888
W: www.goosecreekrvpark.com
E: info@goosecreekrvpark.com
RV: \$36-39* **PA:** \$18-19.50*

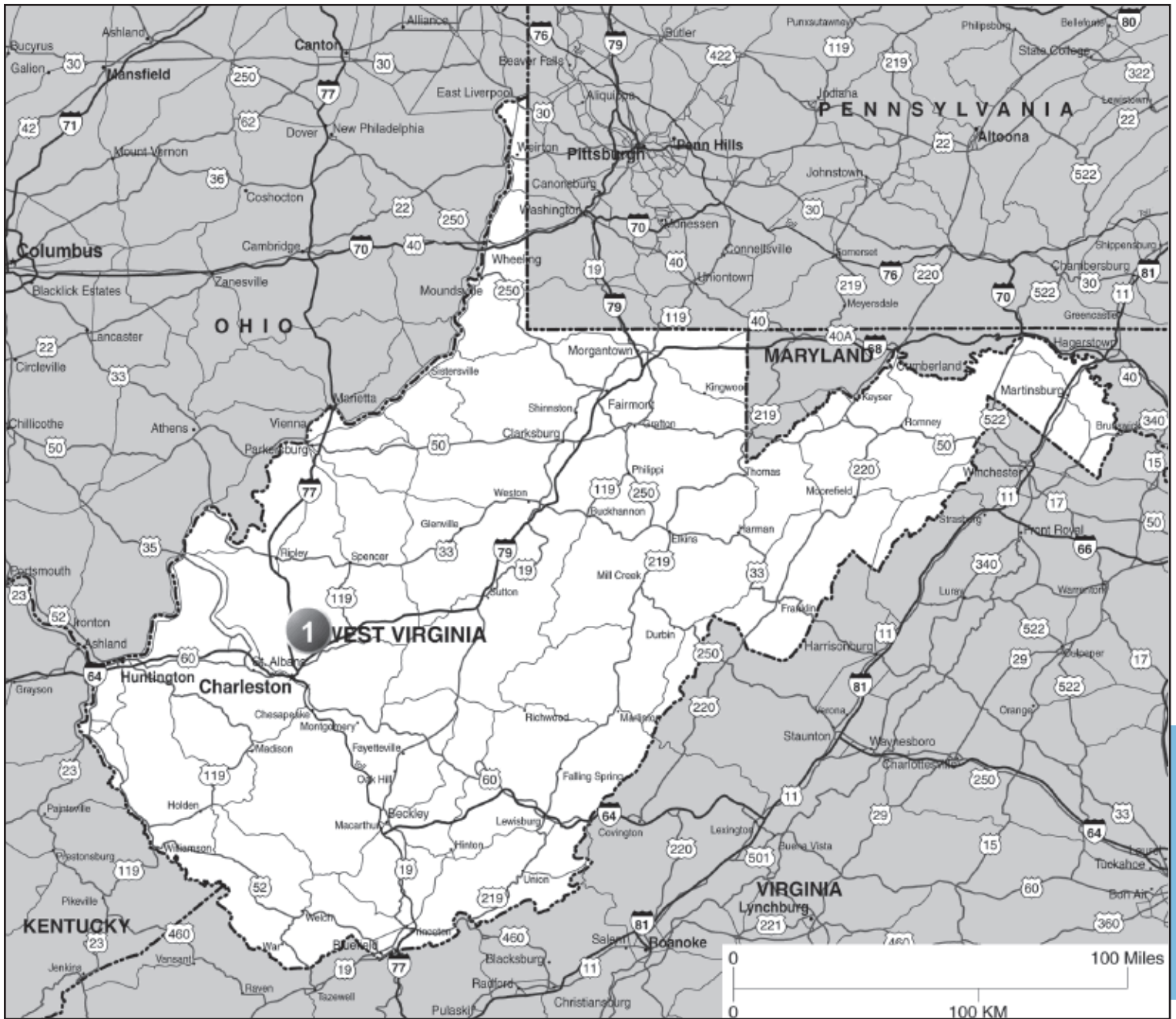
I: 45 total RV sites, can accommodate RVs up to 45ft, all standard sites provide paved unit parking and concrete patio area with a picnic table. Sites also provide city water, sewer and 15/30/50 amp electrical service. Limited WiFi as well as on site Laundromat, restrooms with free showers.

D: Located 21 miles from Grand Coulee. Eastbound Highway 2 - Wilbur, WA take right onto Bell St - use second entrance on left. Westbound Highway 2 - Wilbur, WA take left onto Bell St - use second entrance on left.

N: Open April 1st thru October 31st. PA is valid for 2 nights max. PA is not valid during holidays, holiday weekends and one week before & after the holiday. PA is not valid on the 3 pull thru sites (only for RVs over 30 ft). Reservations by phone only. PA discount not valid with an online reservation. Drive-ups welcome, but not guaranteed. Pets must be on leash at all times. *Rate is for one RV and one vehicle. Additional charge for each additional vehicle. Rate: Standard 30-amp back-in \$36, PA \$19 and Standard 50-amp back-in \$39, PA \$19.50.



WEST VIRGINIA



WEST VIRGINIA - WV

1 RIPPLING WATERS CHURCH OF GOD CAMPGROUNDS

2771 Middle Fork Rd, Kenna WV 25248
GPS: 38.575123, -81.606192
P: (304) 988-2607
W: www.ripplingwaterscampground.com
E: ripplingwaterscamp@gmail.com
RV: \$45* **PA:** \$22.50*

I: 100 total RV sites, can accommodate RVs up to 45ft, chapel service (Memorial Day through Labor Day weekends), 2 large pavilions, rustic cabins, conference center, 2 large cottages w/kitchens, biking, basketball, 2 fishing lakes (catch and release) and canoes. Rippling Waters is known far and wide for its chapel on the lake. Weddings are common on the grounds as well as large groups at the cottages and conference center.

D: Located 20 miles from Charleston and 23 miles from Ripley. Follow I-77 to exit 116, Haines Branch Road. Left at the stop sign onto RT. 21 North. RT. 21 North for 1 mile. Turn Right, just after crossing the bridge, onto Middle Fork Road. Campground is 3 miles; office driveway is on the Left after the small pond.

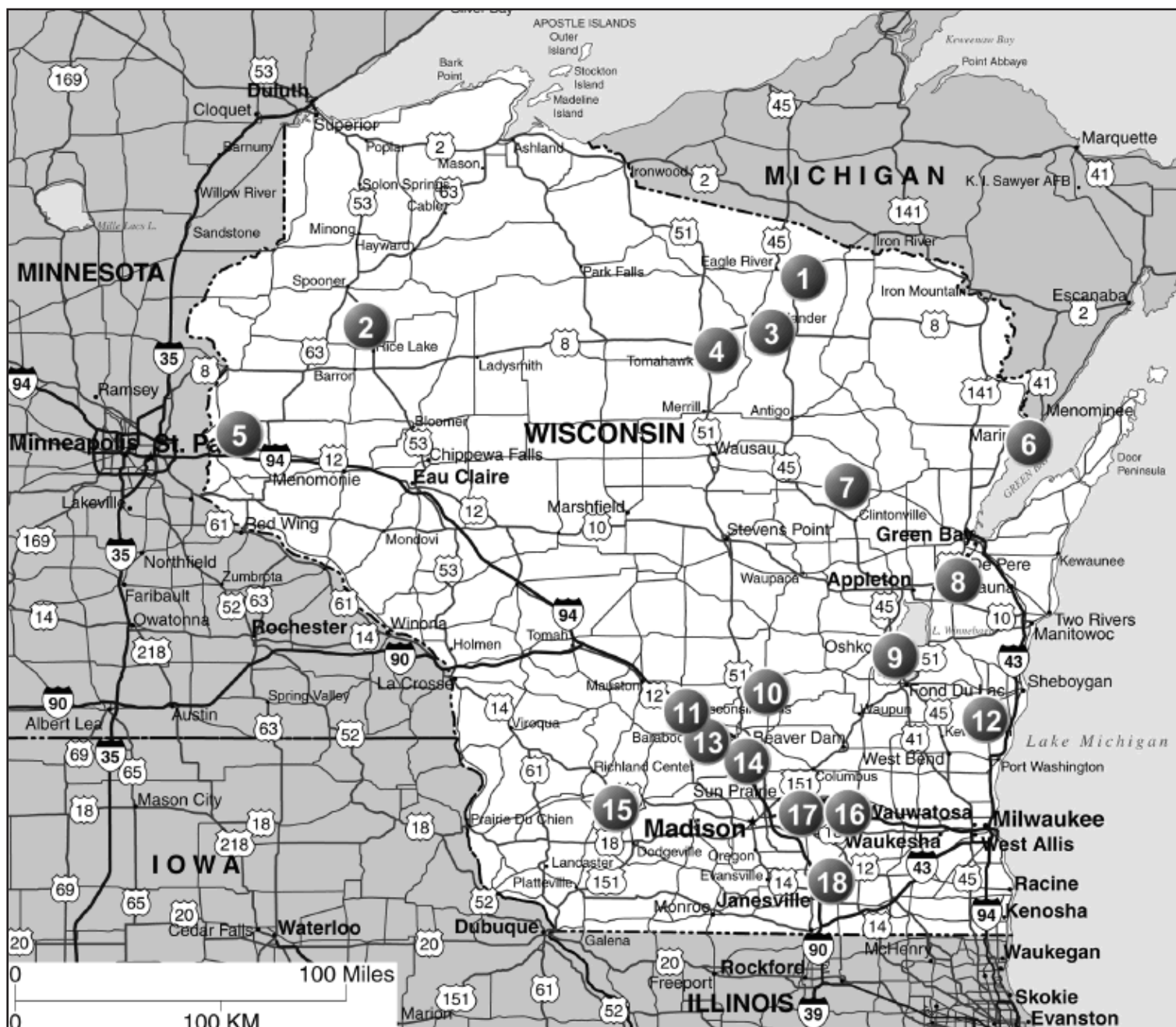
N: Reservations required. PA discount applies to nightly rate only. PA does not apply with another discount or special offer. PA is not valid Memorial Day, 4th of July and Labor Day Weekends. PA is not valid during Annual Camp Meeting (last week of July). *Plus tax.



Kenna WV



WISCONSIN



| | | | | | |
|-------------|---|---------|-------------|---|---------|
| 1 | Eagle River Chain O'Lakes Campground Δ | PG. 255 | 11 | Lyndon Station / Wisconsin Dells River Bay Premier Camping Resort Δ | PG. 256 |
| 2 | Sarona Whitetail Ridge Campground & Backwoods Saloon Δ | PG. 257 | 12 | Cascade Hager's Hilly Haven Campground Δ | PG. 255 |
| 3 | Rhineland West Bay Camping Resort Δ + | PG. 257 | 13 | Baraboo Fox Hill RV Park & Campground + | PG. 255 |
| 4 | Tomahawk Terrace View Campsites Δ | PG. 258 | 13.2 | Wisconsin Dells/Baraboo Yogi Bear TM Camp-Resort & Waterplayground Δ | PG. 258 |
| 5 | Somerset Apple River Hideaway Campground And Tubing | PG. 258 | 14 | Lodi Smokey Hollow Campground Δ | PG. 256 |
| 6 | Peshtigo Peshtigo Badger Park Campground Δ + | PG. 257 | 14.2 | Portage Sky High Camping Resort Δ + | PG. 257 |
| 7 | Gresham Annie's Campground Δ + | PG. 255 | 15 | Avoca Avoca Lakeside Park & Campground | PG. 255 |
| 8 | De Pere Apple Creek Campground | PG. 255 | 16 | Watertown River Bend RV Resort | PG. 258 |
| 9 | Oshkosh Osh Vegas Palms RV Park | PG. 257 | 17 | Marshall Whistle Stop Campground | PG. 256 |
| 10 | Montello Buffalo Lake Camping Resort | PG. 256 | 18 | Milton Blackhawk RV Campground | PG. 256 |
| 10.2 | Montello Ox Creek Campground Δ + | PG. 257 | 18.2 | Milton Lakeland RV Campground | PG. 256 |

ALSO OFFERS: Δ = 50% OFF TENT RATE, + = RENTAL ACCOMMODATIONS
(CABINS, HOTEL ROOMS, ETC) DISCOUNTS - SEE PGS 286-296

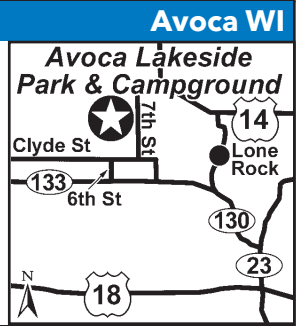
15 AVOCA LAKESIDE PARK & CAMPGROUND

Campground Road, Avoca WI 53506
GPS: 43.18686, -90.32124
P: (608) 532-6831
W: https://avocacampground.com/
E: vilavoca@mhtc.net
RV: \$24-30 **PA:** \$12-15

I: 75 total sites, large and well spaced, allows for all campers from tenters to big rigs with slides. All sites have electrical service, 18 of which are 50-amp, picnic tables and fire ring. Water is available at bath houses. Ancient Indian mounds, ball diamond, concession stand (available for rental), picnic shelters, a swim at your own risk beach, no wake boating, kayaking, and more!

D: From US HWY 14: Take Hwy 130 south at Lone Rock, cross Wisconsin River, then turn right on Hwy. 133, and go 7 miles. Then turn right onto 6th Street, and follow the signs to the park. From US HWY 18: Take US Hwy 23 north at Dodgeville, turn left onto Hwy. 130, and take Hwy. 133 for 7 miles. Then, turn right onto 6th Street, and follow signs to the park.

N: Open April 15th - Nov 30th. PA is valid for 2 nights. PA is not valid during long holiday weekends. Park Office is closed from Friday at 5PM until Monday at 8AM (after hours drop box available). Pets are permitted, but must be leashed and attended to when outside. *Rates: Water/Electric Sites \$30, PA \$15.



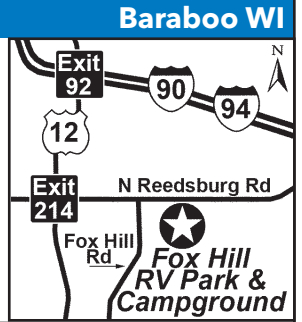
13 FOX HILL RV PARK & CAMPGROUND

E 11371 N Reedsburg Rd, Baraboo WI 53913
GPS: 43.5319, -89.755
P: (608) 356-5890
W: www.foxhillrvpark.com
E: foxhill@foxhillrvpark.com
RV: \$44-70 **PA:** \$22-35

I: 115 total RV sites, can accommodate RVs up to 40'. Free WiFi service, free showers, sewer, security, game room, hiking, nature trails, BBQ, ice, disc golf course, swimming pond, horseshoes, playground, volleyball, basketball, pet play area, recycling, tent sites, deluxe and basic sleeping cabins, and more!

D: Fox Hill RV Park & Campground is located less than 5 min from I-90/I-94. From I-90/I-94 take exit 92 (Route 12) East towards Baraboo. Proceed 2 miles on Route 12 to exit 214 (N. Reedsburg Rd.). At the bottom of the exit, proceed 3/4 way around the turn circle and head east on N. Reedsburg Rd. about 1.5 miles. The camp entrance is on the right just after Fox Hill Rd.

N: Open April 24th thru October 15th. PA discount is not valid Friday/Saturday nights or holiday weekends.



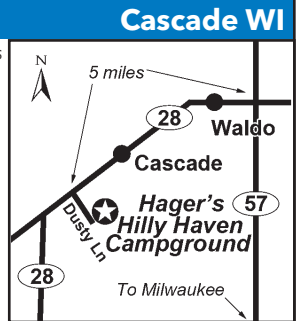
12 HAGER'S HILLY HAVEN CAMPGROUND

N2827 Dusty Ln, Cascade WI 53011
GPS: 43.642306, -88.022767
P: (920) 528-8966
W: www.hillyhavencampground.com
RV: \$45* **PA:** \$22.50*
TENT: \$30* **PA:** \$15*

I: Family Owned and Operated! 100 total RV sites. Can accommodate RVs up to 38ft. Grassy, wooded tent sites. Each site has a fire ring and picnic table. Biking, security, playground, saltwater pool, and dog run area. Propane, firewood, and Ice sold on site. Dockage on Lake Ellen for fishing and boating pleasure.

D: Located 1 mile from Cascade and 6 miles from Waldo. From Chicago and Milwaukee - Take I-94N to I-43N, then take Exit 97 for Hwy 57N and go 24 miles to HWY 28. Turn left onto HWY 28, go 5 miles and park is on left. From West Milwaukee: Take HWY 45N to County Rd H (first stoplight) and turn E. At the first stopsign, turn left (N) onto 144 and in two miles 144 will become Hwy 28. Go 10 miles on 28. Park is on the right side of the road - just one mile before the town of Cascade.

N: Open May 1st and closes the second Sunday in October. Check-in: 2 PM. PA Discount not valid during holidays. PA not valid on weekend from Memorial Day through Labor Day. Cash or Check only. *Taxes included. Rates are for 4 people.



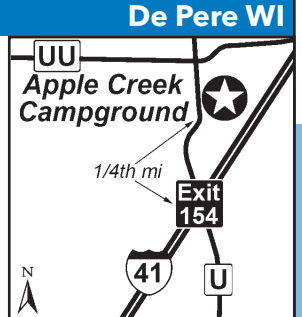
8 APPLE CREEK CAMPGROUND

N3831 County Road U, De Pere WI 54115
GPS: 44.355416, -88.191161
P: (920) 532-4386
W: www.applecreekcamping.com
E: mail@applecreekcamping.com
RV: \$42 **PA:** \$21

I: 155 W/E RV sites. Can accommodate RVs up to 40ft. Showers (\$), coin laundry, kids craft, video game room, snack bar, tetherball, LP Gas, fishing pond (catch and release), and much more!

D: Located 13 miles from Green Bay and 16 miles from Appleton. From Junction of I-41 (exit 154) and CR-U, north 1/4 mile campground is on the right.

N: Campground is closed October 31st to April 1st. P.A. discount is not valid on holidays or weekends. P.A. discount is valid for 3 nights maximum stay. Discount is valid Sunday through Thursday.



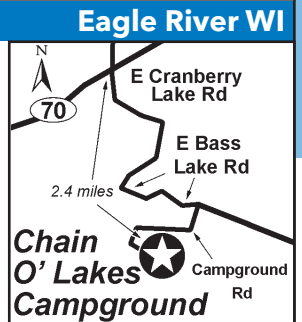
1 CHAIN O'LAKES CAMPGROUND

3165 Campground Rd, Eagle River WI 54521
GPS: 45.912014, -89.152026
P: (715) 479-6708
W: www.colcamp.com
E: camp@colcamp.com
RV: \$39 **PA:** \$19.50
TENT: \$36 **PA:** \$18

I: 190 RV sites, can accommodate RVs up to 40ft, cabins, biking, hiking, horseshoes, jet ski, nature watching, shuffleboard, skiing, tennis courts, and volleyball.

D: Located approx six miles from Eagle River. From Eagle River go 4 miles East on Hwy 70 to E. Cranberry Lake Rd. Turn south and follow signs about 2 miles south.

N: Open May 1st thru 1st week of October. PA not valid during July. During June and August, PA is valid Sun thru Thursday only. PA is valid for three nights max. PA not valid during holidays. PA discount does not apply to a discounted rate and cannot be combined with another discount. Reservations and drive-ups are welcome. Must mention PA at the time of reservation.



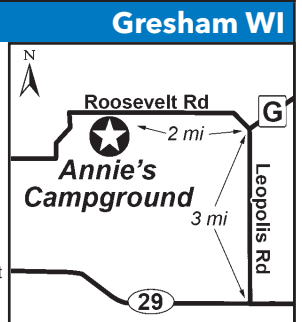
7 ANNIE'S CAMPGROUND

W12505 Roosevelt Rd, Gresham WI 54128
GPS: 44.839757, -88.879876
P: (715) 787-3632
W: www.anniescampground.com
E: reservations@anniescampground.com
RV: \$50* **PA:** \$25*
TENT: \$28* **PA:** \$14*

I: 200 total RV sites & 12 cabin rentals, can accomm. RV's up to 100ft, bathhouse closed when water is turned off, main building has restrooms & showers year-round, phone, propane, firewood, ice, swimming pond with safe "little kid" swim area, fishing pond, hiking, bike & golf cart rentals, paddle boats, row boats, Irish Pub & Grub & Store are open mid April - Oct, brewery/craft beer on-site. Kids camp in Summer.

D: Located half way between Green Bay & Wausau, just 3 mi N of Hwy 29 and in the middle of nowhere between Gresham, Bowler, & Tilleda. Turn N off of Hwy 29 onto Leopolis Rd (halfway between Shawano & Wittenberg). Drive 1 mi & go straight at stop sign. Drive 2 mi & when road veers R towards Gresham, turn L onto Roosevelt Rd. Campground is 2 mi W & on L (south) side of Roosevelt Rd.

N: Open year-round! Memorial Day-Labor Day, PA is valid Sun-Thurs nights only. PA discount is not valid w/another discount or special offer. Reservations suggested. Dogs under 65 pounds (non-aggressive breeds) allowed. *\$10 per pet, per stay.



14 SMOKEY HOLLOW CAMPGROUND

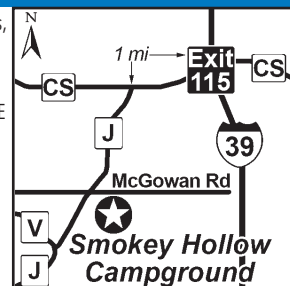
W9935 McGowan Rd, Lodi WI 53555
GPS: 43.37017, -89.494024
P: (608) 635-4806
W: www.smokeyhollowcampground.com
E: camp@smokeyhollowcampground.com
RV: \$50-70* **PA:** \$25-35*
TENT: \$58* **PA:** \$29*



I: 85 total RV sites, can accommodate RVs up to 45', and some pull-thrus available. Metered hot showers, LP gas service, two sanitary dump stations, nature trail, swimming pond & beach toys, biking, scoop ice cream, soft serve ice cream, candy & toys, limited food service, and more!

D: Located 3 miles from Lodi, WI. From I-90/94 - Take the County Road CS exit, EXIT 115 - POYNETTE/LAKE WISCONSIN. Go WEST 1 mile on County Road CS. Then SOUTH 1 1/2 miles on J to McGowan Road.

N: P.A. discount valid Sunday through Thursday. *Rates are for 2 people, \$5.00 for each additional person.

Lodi WI**11 RIVER BAY PREMIER CAMPING RESORT**

W1147 River Bay Rd, Lyndon Station / Wisconsin Dells WI 53944
GPS: 43.685551, -89.832861
P: (608) 254-7193
RV: \$34-50* **PA:** \$17-25*
TENT: \$44* **PA:** \$22*



I: 147 total RV sites, can accom RVs up to 60ft, picnic tables, fire rings, BBQ, game room, ice, phone, recycling, 2 playgrounds, skateboard area, basketball, volleyball & more!

D: Located 10 mi from Wisconsin Dells. East: From Chicago, Milwaukee, etc. I-90/94 to Exit 85 (4th WI Dells exit), turn L at bottom of ramp onto Hwy 12 for 3 mi. After passing Local Point Restaurant turn R on 63rd St. At stop sign, turn L & River Bay is 1st place on R. From Green Bay, Oshkosh, etc. Hwy 41 S to Oshkosh. Hwy 21 W to Hwy 51 (near Coloma). Hwy 51 to Hwy 82. Hwy 82 to Hwy HH. Hwy HH to Hwy 12. Turn L on Hwy 12 for 3 mi. Turn L on 63rd St. At end of 63rd St turn L, River Bay is the 1st place on R.

N: Open last week in April thru Mid Oct (weather permitting). 4 nights minimum stay required for weekend stays in peak season. Reservations preferred. PA not valid w/online reservations. *Rates \$44-50 during summer, then \$34-40 before Memorial Day & after Labor Day. Rates are for 2 adults & up to 4 minor children. \$10 for each add'l adult.

Lyndon Station / Wisconsin Dells WI**17 WHISTLE STOP CAMPGROUND**

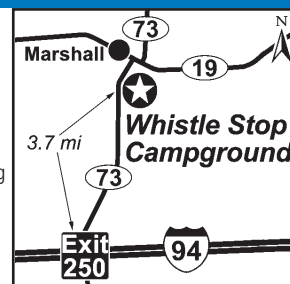
114 Whistle St, Marshall WI 53559
GPS: 43.160082, -89.068426
P: (608) 655-3080
W: www.whistlestopcampground.com
E: camp@whistlestopcampground.com
RV: \$45-60* **PA:** \$22.50-30*



I: 60 total RV sites, can accommodate RVs up to 60ft, swimming pond with inflatables, gaga pit, dunk tank, water wars game, jumping pillows*, spaceball*, pedal carts*, train to Little Amerricka Amusement Park*

D: Take Interstate 94 to the Marshall/Deerfield Hwy 73 Exit (Exit 250). Turn North onto Hwy 73 and continue 3 miles to Whistle St. Turn right onto Whistle St. and you have arrived at the campground.

N: Open April 15th thru October 15th. PA discount is valid Sunday thru Thursday only. PA is not valid during holidays and holiday weekends. PA discount cannot be combined with another discount or special offer. Reservations and drive-ups welcome. Pets welcome. Pets must not be left outside unattended. *Rates are for 2 adults and 3 children under age 18 and one car. \$5 for each additional person per day. \$5 for each additional car per stay. Additional charge for: jumping pillows, spaceball, pedal carts and train.

Marshall WI**18 BLACKHAWK RV CAMPGROUND**

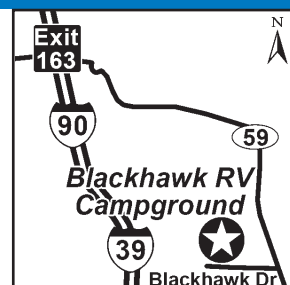
3407 E Blackhawk Dr, Milton WI 53563
GPS: 42.79678, -88.978938
P: (888) 318-1243
W: www.rvonthego.com
RV: \$46* **PA:** \$23*



I: 490 total RV sites, can accommodate RVs up to 40ft, water and electric hookups, waterfront sites, kiddie pool, sandy beach, bar/restaurant, golf cart and kayak rentals, walking paths, live entertainment, arts & crafts, movie night.

D: From I-39/I-90: Take Exit 163, follow roundabout into WI-59 E. Stay on WI-59 E for about 5 mi and then take a right onto Blackhawk Dr. Take a left at fork in the road and follow signs for Blackhawk RV Campground.

N: Reservations required. Book at RVonTheGo.com with code PA21. For additional assistance please call (888) 318-1243 Open April 11 thru October 12. PA discount is valid Sunday - Thursday. PA discount is not valid during July and August. PA not valid during holidays, holiday weekends and special events. PA is valid 5 nights max. PA discount is valid on Standard Sites only. PA discount cannot be combined with any other discounts. *Daily rates subject to change without notification. \$4 additional charge per day Resort Fee.

Milton WI**18 LAKELAND RV CAMPGROUND**

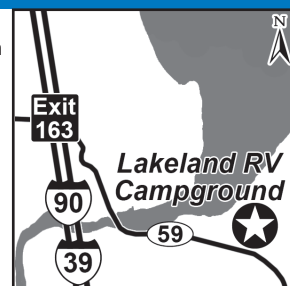
2803 E State Rd 59, Milton WI 53563
GPS: 42.825856, -88.98666
P: (888) 318-1243
W: www.rvonthego.com
RV: \$57* **PA:** \$28.50*



I: 682 total RV sites, can accommodate RVs up to 40ft, full and partial hookups, nature/hiking trails, poker runs (seasons), kids morning crafts, water walking club, weekly themed activities, monthly beach social with donuts and coffee (seasonal), golf cart parades.

D: Located 90 miles north of Chicago.

N: Reservations required. Book at RVonTheGo.com with code PA21. For additional assistance please call (888) 318-1243 Open April 15 thru October 15. PA discount is valid Sunday - Thursday. PA discount is not valid during July and August. PA not valid during holidays, holiday weekends and special events. PA is valid 5 nights max. PA discount is valid on Standard Sites only. PA discount cannot be combined with any other discounts. *Daily rates subject to change without notification. \$4 additional charge per day Resort Fee.

Milton WI**10 BUFFALO LAKE CAMPING RESORT**

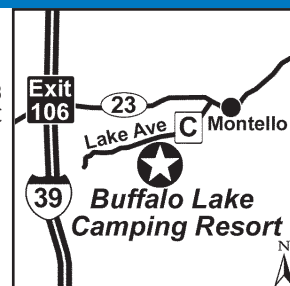
555 Lake Ave, Montello WI 53949
GPS: 43.791319, -89.345092
P: (608) 297-2915
W: www.buffalolakecamping.com
E: info@buffalolakecamping.com
RV: \$47-65 **PA:** \$23.50-32.50



I: 105 total RV sites (35 FHU & 70 PHU). Can accommodate RVs up to 45'. 8 sites are pull-thru. Biking, horseshoes, nature watching, canoeing, volleyball, BBQ, handicap accessible, and recycling.

D: From South or West: I-90/94 to Exit 108B (I-39 North). Drive 22 miles to State Rd 23 East (Exit 106) Travel East 8 mi to City of Montello on State Rd 23. Once you pass a cemetery & County Courthouse on your L, turn R on Co Rd. C (Lake Ave) west, before Fire Station, & travel 3/4 mi to entrance on R. From the East: Enter Montello on State Rd 23. Continue on Hwy. 23 past waterfalls & stop light, through downtown, turn L on Co Hwy. C (Lake Ave) west, at Fire Station, & travel 3/4 mi to entrance on R.

N: Open April 15 thru October 15th. Reservations are required. Must mention Passport America Membership at the time of making a reservation to receive discount. PA is valid for up to 4 nights. PA is not valid Fri, Sat, Sunday and during holidays. Credit cards are not accepted.

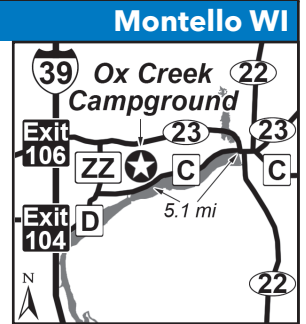
Montello WI

10 OX CREEK CAMPGROUND

W 5303 County Rd C, Montello WI 53949
GPS: 43.774195, -89.425855
P: (608) 589-5390
W: www.oxcreekcampground.com
E: info@oxcreekcampground.com
RV: \$30-50* **PA:** \$15-25*
TENT: \$30* **PA:** \$15*



I: 10 total RV sites, can accommodate RVs up to 45ft, fishing on the lake, campfires, and more!
D: From Montello West: Take County C 5 1/2 miles on lake side (south). From Madison: Take I-39 to Packwaukee, Exit 104. Go east 4 1/2 miles - South bound I-39, exit 106. Go east. Turn right on County Rd ZZ. 1 mile to County C. Turn left and go 1 1/4 mile on right.
N: Campground opens the second weekend in April and closes the second weekend in October. PA discount is valid Sunday through Thursday, and is valid for 5 days max. Check in 1:30 pm and check out 11:00 am. Off season camping available, weather permitting. *Rates - 50 AMP w/ water Reg: \$45, PA: \$22.50; 50 AMP Full Hookup Reg: \$50, PA: \$25.

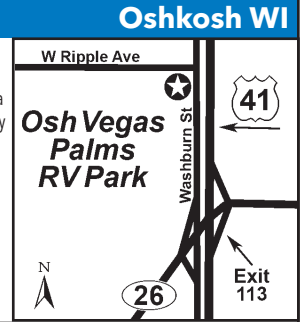


9 OSH VEGAS PALMS RV PARK

3911 S Washburn St, Oshkosh WI 54904
GPS: 43.96619, -88.583595
P: (920) 230-2267
W: www.oshvegaspalmsresort.com
E: marty@b104online.com
RV: \$45* **PA:** \$22.50*



I: 17 total RV Sites. We have created the perfect "overnight" stay park, featuring 11 pull-thru sites accommodating rigs up to 68ft; plus 6 extended-length back-ins. Many a "big rig" owner has commented on how easy it is to get in & out, not to mention the powerful 50 amp service & water pressure, neither of which "drops" even when we have a Rally gathering of up to 30 rigs. Restrooms attached to Camp Store, & offer Propane exchange, dump station, honey wagon, and a staff that LOVES to go the extra mile, after a long day on the road.
D: Located 20 miles from Appleton and 15 miles from Fond du Lac. The ONLY campground located RIGHT off Hwy 41 between Illinois border and Green Bay. Easy to get to, as you can take exit 113 from the South, or exit 116 coming from the North. Go approx 3/4 mile to the park.
N: Open year-round with limited facilities during winter. PA is not valid during EAA, Country USA & Rock USA festivals (call for details). Reservations recommended. Drive-ups welcome (call ahead to check availability). *Plus tax.

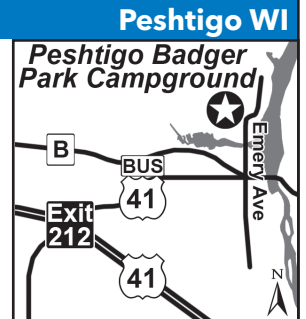


6 PESHTIGO BADGER PARK CAMPGROUND

300 East Park Drive, Peshtigo WI 54157
GPS: 45.05976, -87.750876
P: (715) 582-4321
W: https://ci.peshtigo.wi.us/parks-rec/parks-and-rec/badger-park/
RV: \$31-36* **PA:** \$15.50-18*
TENT: \$15* **PA:** \$7.50*



I: 35 total RV sites, can accomm RVs up to 53ft. Every campsite has water & electric hookup (most up to 50 amp), large picnic table, & fire ring. Coin showers, Free WiFi, beach, swimming, on-site campground host, security, store, ice, disc golf course on-site, skating, free garbage removal.
D: From Upper MI Exit US 41 at Exit 216. Turn R onto Bus 41. Follow to city's only traffic signal (at N. Emery Ave.). Turn R. Travel N 0.3mi to park entrance. From Green Bay: Exit US41 at Exit 212. Turn L onto Bus 41. Follow for 0.8mi to city's only traffic signal (at N. Emery Ave.). Turn L. Travel N 0.3 miles to park entrance. From the W (via HWY 64): After crossing US 141, travel east 8.0mi. Turn R onto County Hwy D. Travel 6.3 miles into City of Peshtigo. Turn L at Oconto Ave (stop sign). Travel 0.5mi to traffic signal. Turn sharply L onto North Emery Ave. Travel N 0.3 miles to park entrance.
N: Open mid April-mid Oct. PA is valid Sun-Thurs. PA not valid during holidays. Reservations accepted by phone only. Pets on leash welcome. *Tax included. Rates: \$31, PA \$15.50 and Sewer Site \$36, PA \$18.

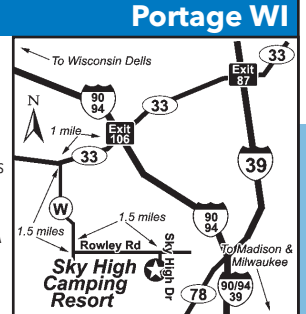


14 SKY HIGH CAMPING RESORT

N5740 Sky High Drive, Portage WI 53901
GPS: 43.483589, -89.513171
P: (608) 742-2572, (877) 743-0720
W: www.skyhighcampingresort.com
E: info@skyhighcampingresort.com
RV: \$30-58* **PA:** \$15-29*
TENT: \$28-38* **PA:** \$14-19*



I: 240 total RV and Tent sites, can accommodate any size RV. Nature trails, fun activities, horseshoes, skiing, biking, mini golf and 9 holes of big ball golf, & much more!
D: Located approximately 150 minutes from Chicago, 90 minutes from Milwaukee, 30 minutes from Madison, and just six miles from Portage. Follow Interstate 90/94 to Exit #106, Highway 33, Portage and Baraboo. Follow Highway 33 West toward Baraboo 1 mile. Left on County W, 1 1/2 miles to Rowley Road. Left on Rowley, 1 1/2 miles to Sky High Drive.
N: Open year-round! In June and September, PA is not valid Friday and Saturday nights. From July thru August, PA is not valid Thursday thru Sunday nights. PA discount is not valid during holidays. Tent camping is date dependant. *Additional charge for electricity (metered) on all stays of a week or more. Rates are for two adults, \$10.00 for each additional adult.



3 WEST BAY CAMPING RESORT

4330 South Shore Dr, Rhinelander WI 54501
GPS: 45.630418, -89.349223
P: (715) 362-3481
W: www.westbaycampingresort.com
E: westbaycamping@frontiernet.net
RV: \$34* **PA:** \$17*
TENT: \$28* **PA:** \$14*



I: 47 total RV sites, can accommodate RVs up to 40ft, 1,700 feet on beautiful Lake Thompson, biking, nature watching, basketball, volleyball and recycling center.
D: From Rhinelander, go East on Co. P or old US Bus 8, 0.5 mi past the intersection with Hwy 17N. Go L on N Faust Lake Rd immediately turn R on S Shore Dr. Resort is 1.5 miles on L.
N: Open May 1st thru Oct 1st. PA not valid on Holiday weekends. PA is not valid in July or for long term stays over 7 days. No Washers & Dryers in units may be used. Cash or check only. No smoking. Pets welcome. *Plus 5% sales tax and 1/2% Co. tax. Rates are for 4 people, \$2 for each addl person. \$3.00 additional per day for A/C use.

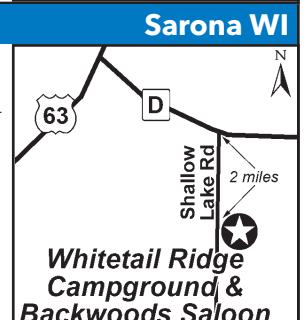


2 WHITETAIL RIDGE CAMPGROUND & BACKWOODS SALOON

N753 Shallow Lake Road, Sarona WI 54870
GPS: 45.661659, -91.869394
P: (715) 469-3309
W: www.whitetailridgecampground.com
E: whitetailcamp@centurytel.net
RV: \$40* **PA:** \$20*
TENT: \$30* **PA:** \$15*



I: 132 total RV sites, can accommodate RVs up to 60ft, 20/30/50 amp hookups, 4 pull-thrus, and large grassy sites for comfort and privacy. Dump station (\$), boat launch, canoeing, horseback riding, horses welcome, jet skis, biking, nature watching, picnic areas, recycling center, security, nature trails, fun activities, playground, Backwoods Saloon (Full bar), and more!
D: Located in Sarona. Take HWY 63 to Hwy D to Shallow Lake Rd.-2 miles to campground (watch for signs). Take Hwy 53 west to Hwy D to Shallow Lake Rd.-2 miles to campground.
N: P.A. discount not valid Friday through Sunday, and on holiday weekends. Reservations are recommended. *Dump Station: \$5.00 additional charge for dumping.



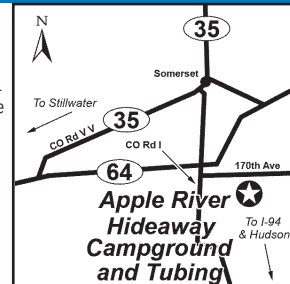
5 APPLE RIVER HIDEAWAY CAMPGROUND AND TUBING**Somerset WI**

712 170th Ave, Somerset WI 54025
GPS: 45.107822, -92.659038
P: (715) 247-3230
W: www.tubetheriver.com
E: appleriverhideaway@gmail.com
RV: \$20-40* **PA:** \$10-20*

I: 361 total RV sites, dry camping only (no hookups). Concessions, tubing on the Apple River, and more!

D: From Hudson I-94 take the Somerset exit (4), take a L at the top of the ramp (old Hwy 12). Go straight to CR I. It will go past Willow River State Park and through Burkhardt. After Burkhardt you will go over a bridge and immediately turn L on CR I. Follow CR I for approx 10-11 mi while looking for Hide-A-Way signs. At the pink farmhouse turn R on 170th Ave and proceed about a mile following the signs. From Stillwater, Hwy 36 through downtown Stillwater, take a R on 35/64 and go over the bridge. Follow that to the Somerset Business 64 and VV Exit and take a R at the top of the ramp. Turn L at the stop sign. Go to the following stop sign and take another L and that road leads to the park.

N: Open Memorial Day through Labor Day. Pets under 25lbs allowed. *Rates are for two people, \$10 for each additional person on the weekdays and \$20 for each additional person on the weekends. Garbage deposit \$30 (\$20 refundable).

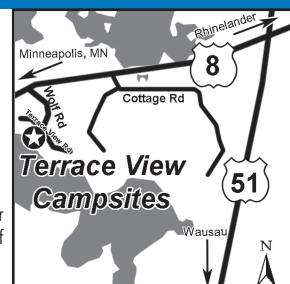
**4 TERRACE VIEW CAMPSITES****Tomahawk WI**

W 5220 Terrace View Rd, Tomahawk WI 54487
GPS: 45.537764, -89.690854
P: (715) 453-8352
W: www.terraceviewcampsites.com
E: tvcken@charter.net
RV: \$45* **PA:** \$22.50*
TENT: \$35* **PA:** \$17.50*

I: 42 SITES, Tents to RVs up to 30ft (mostly 20 amp). Tenters to bicycle traveling campers - trails nearby. Watercraft rentals, lake swimming, raft, beach for all ages, shore/pier fishing, Rec Room/Tot's Playroom. Limited Grocery/Snacks/Sweet Treats.

D: Located 1 mile west from US Hwy 8 & 51/39 corridor EXIT 234. Go Hwy 8 West approx 1/2 mi. turn LEFT onto WOLFF Road, (a Sharp Left (So.) on the curve) approx. 1/8th mi. to campgrounds. Where the "True North" begins.

N: PA is valid for one night any day of the week. Reservations or Drive ins welcome - recommend calling ahead for openings. Check in - after 12 noon, Check out before 3PM. Personal check and cash only. Pets should have proof of shots. *Rates are for up to 4 persons includes hookups. \$5 for each add'l person age 13 & up. A/C \$5 per night.

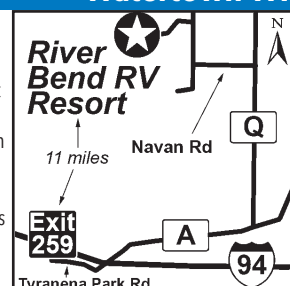
**16 RIVER BEND RV RESORT****Watertown WI**

W6940 Rubidell Rd, Watertown WI 53094
GPS: 43.164569, -88.875665
P: (920) 261-7505
W: www.rbresort.com
E: info@rbresort.com
RV: \$55-65* **PA:** \$27.50-32.50*

I: 84 total RV sites, can accommodate RVs up to 40ft, canoeing, horseshoes, shuffleboard, volleyball, tennis court, playground, recycling.

D: From I-94 take Exit 259. At the end of the ramp, turn left and go south (under the overpass). Turn Left at stop sign onto Tyrannena Park Rd. Then turn Left at stop sign and go north onto Hwy A. Take Hwy A to Milford and turn left onto Hwy Q (going North). Turn left at sign for park either at Navan Rd or Hubbleton Rd and follow signs to the campground.

N: Open April 15th thru October 15th. PA is valid Sunday thru Thursday. PA is not valid during weekends and holidays. Reservations required to receive discount. All reservations must be paid in full within 5 days. Reservations are non-refundable. *Rates vary based on type of site and site location. Plus tax.

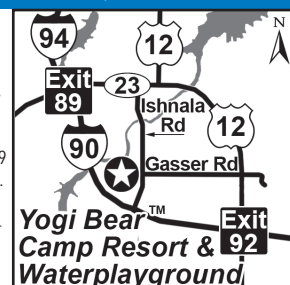
**13 YOGI BEAR TM CAMP-RESORT & WATERPLAYGROUND****Wisconsin Dells / Baraboo WI**

S1915 Ishnala Road, Wisconsin Dells / Baraboo WI 53965
GPS: 43.575922, -89.797356
P: (608) 254-2568, (800) 462-9644
W: www.dellsjellystone.com
E: reservations@dellsjellystone.com
RV: \$59-149* **PA:** \$29.50-74.50*
TENT: \$39-69* **PA:** \$19.50-34.50*

I: 196 sites. Can accom RVs to 50'. 46 W/E/S FHU Sites. 2 pull-thru. 50 Amp for Big Rigs. Free Wi-Fi, all sites have picnic table & fire ring, 3 areas w/ 5 waterslides & 25 gadgets, 3 playgrounds, mini golf, boat-canoe-kayak rental, boat launch, ranger station w/ lounge, grocery & gifts, RV supplies, ice, firewood, 2 large game rooms w/ redemption prizes, Picnic Basket Snack Shack w/breakfast, lunch & dinner, BBQ, fishing, basketball, biking, hiking, nature watching, horseshoes, shuffleboard, volleyball, pool table, Rec Activities 12 hrs a day & more!

D: From I-90/94: Exit 92 to US Hwy 12 W to the Stoplights. Turn L on Gasser Rd. L on Ishnala Rd. Enter on R. -OR- Exit 89 to State Hwy 23, E on HWY 23 to Burritt Rd. Follow YOGI BEAR Signs to corner of Gasser Rd & Ishnala Rd. in Lake Delton.

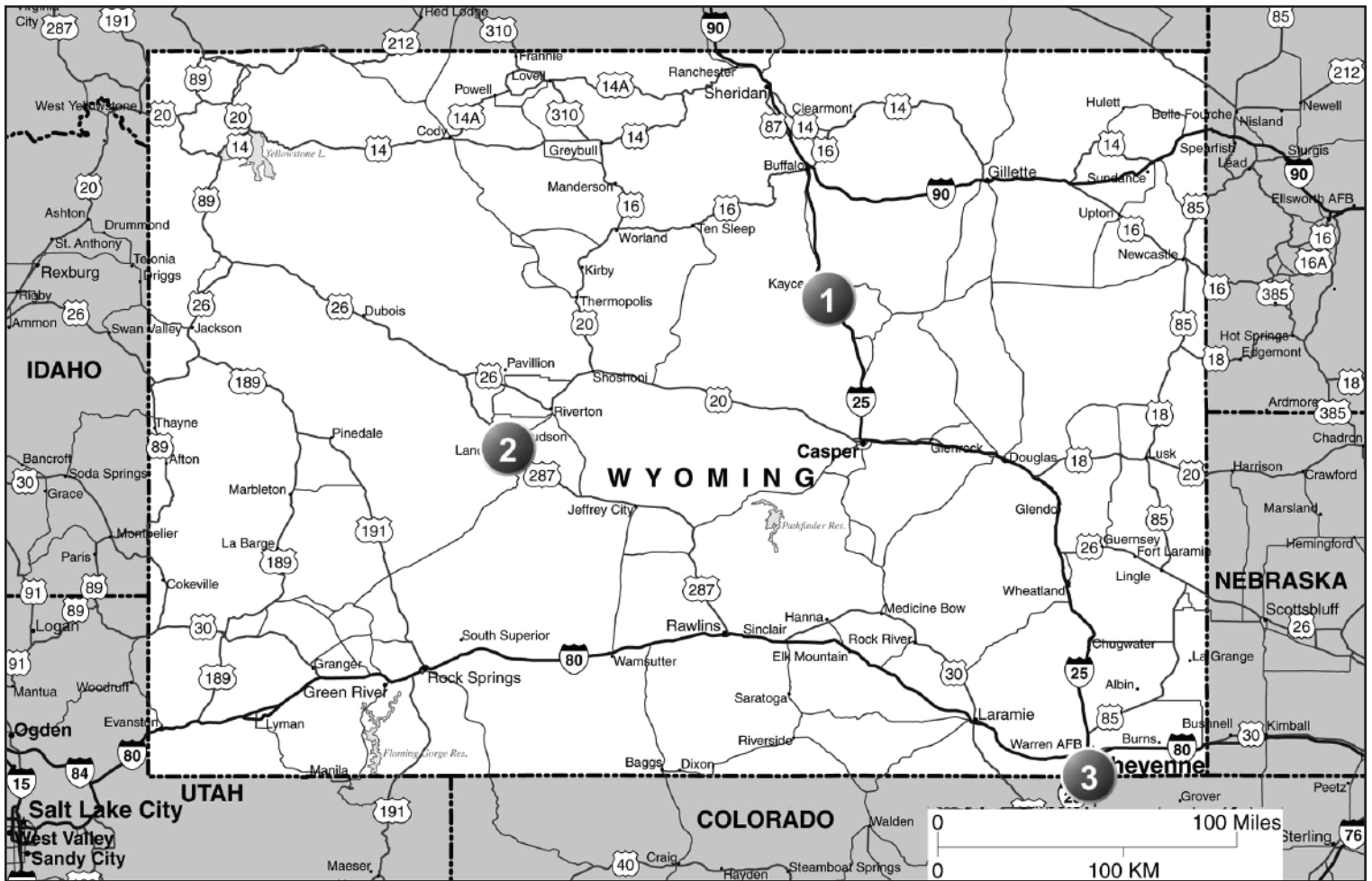
N: Open May 6th - Sept 18th. PA is not valid on Fri, Sat, or Holidays. PA not valid July 1 - July 5, 2022. Reservations recommended. *Rates are based on 6 people. Free waterplayground passes for entire party. TM & © Hanna Barbera. (\$22)



LET'S GET
 Lost AND FIND OUR SOULS



WYOMING



1
2

Kaycee Powder River Campground & Cabins Δ +
Lander Holiday Lodge, Motel & Campground +

PG. 260
PG. 260

2.2
3

Lander Mountain View Campground
Cheyenne Terry Bison Ranch

PG. 260
PG. 260

ALSO OFFERS: Δ = 50% OFF TENT RATE, + = RENTAL ACCOMMODATIONS
(CABINS, HOTEL ROOMS, ETC) DISCOUNTS - SEE PGS 286-296



The only thing better
than a campfire
are the memories
made around it!



Cheyenne WY

Kaycee WY

Map showing the location of Powder River Campground. The map includes Highway 25, Exit 254, Sussex Ln, Kaycee, and Old Barnum Rd. A star icon marks the campground location.

Lander WY

Lander WY

Ray Lake Rd

132


★

Mountain View Campground

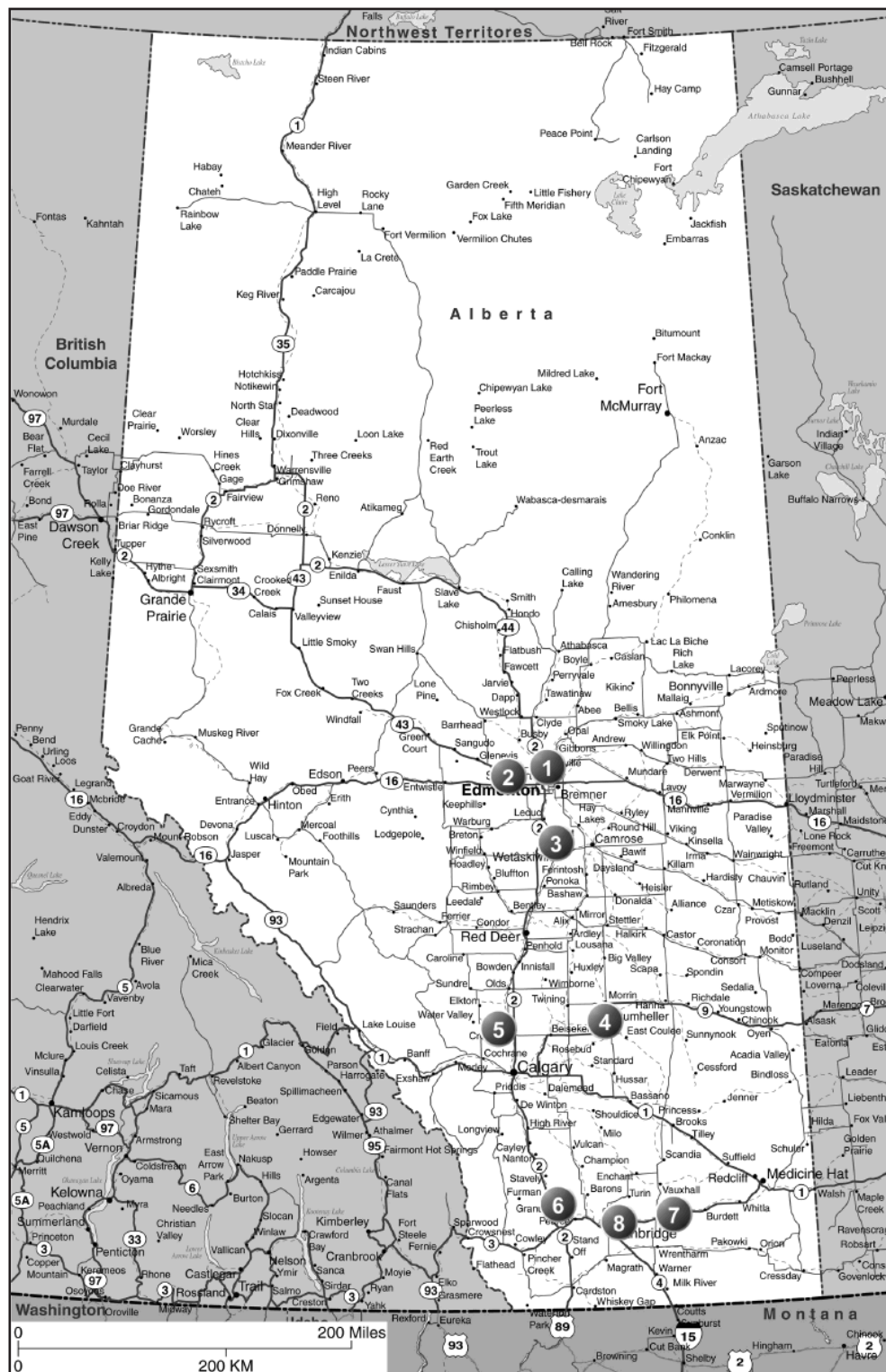
287

N

Notes:



ALBERTA



| | | | | | |
|------------|---|---------|----------|---|---------|
| 1 | St Albert St. Albert Kinsmen RV Park | PG. 263 | 5 | Madden Beaver Dam Golf & RV Resort | PG. 262 |
| 1.2 | Sturgeon County Morinville Heritage Lake RV Park Δ | PG. 263 | 6 | Granum Granview Recreation Park Δ | PG. 262 |
| 2 | Alberta Beach Alberta Beach Golf Resort | PG. 262 | 7 | Taber Taber RV Park | PG. 263 |
| 3 | Millet Millet Lions RV Campground | PG. 262 | 8 | Lethbridge Bridgeview RV Resort | PG. 262 |
| 4 | Drumheller Dinosaur Trail RV Resort & Cabins | PG. 262 | | | |

ALSO OFFERS: Δ = 50% OFF TENT RATE

2 ALBERTA BEACH GOLF RESORT

4438 44th Ave, Alberta Beach AB T0E 0A0
GPS: 53.68248, -114.34391
P: (780) 924-2421
RV: \$51* **PA:** \$25.50*

I: 160 RV sites, licensed lounge, card access, practice green, pro shop, phone and snack bar.

D: Located 30 miles from Edmonton. 25 miles west of Edmonton on Hwy. 16 or 16A to Hwy. 43. Go north for 8 miles, then go west on Hwy. 633 for 6 miles to Alberta Beach Access Rd. Go 2 miles north to park gate (when access road curves stay to right and follow signs).

N: Open May 1st (weather permitting will open earlier, call for availability) until September 30th. P.A. discount is valid Sunday through Thursday ONLY. P.A. discount not valid Victoria Day Weekend, Canada Day Weekend, Civic Holiday Weekend, and during Labor Day. Only one pet allowed per RV site. *Rates include GST. \$20.00 cash, refundable key deposit required.



Alberta Beach AB



4 DINOSAUR TRAIL RV RESORT & CABINS

Box 1300, Drumheller AB T0J 0Y0
GPS: 51.503137, -112.829915
P: (403) 823-9333
W: www.htr.ca
RV: \$49-79* **PA:** \$24.50-39.50*

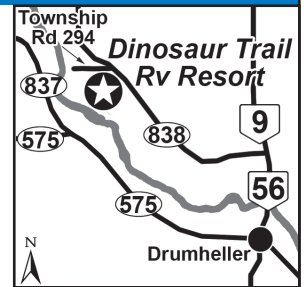
I: 221 total RV Sites. Can accommodate RVs up to 60ft. Wi-Fi (\$), fishing (with permit), sports field for California Kick Ball, etc, horseshoes, biking, hiking, canoeing, playground, gameroom, BBQ, propane, ice, recycling, security, RV storage, and more!

D: The Resort is located 7 miles from Drumheller and 89 miles from Calgary. Entering or approaching Drumheller watch for signs to Tyrrell Museum. Go West 10 km from Drumheller on North Dinosaur Trail (Hwy. 838) 5km past entrance to Tyrrell Museum.

N: Open May 1st through September 30th. P.A. discount is valid for two nights once every 30 days May 1st - June 30th and September 1st - September 30th. During July and August, PA is valid Sunday thru Thursday only as drive up. P.A. discount is not valid long weekends, special events, and holidays. PA discount does not apply to online reservations. Credit cards accepted. Pets welcome, must be on leash. Campfires only in designated sites. *Plus GST. 2022 Rates. Reservation fee is \$6. Pets \$3/night.



Drumheller AB



6 GRANVIEW RECREATION PARK

602 Dufferin St. Box 282, Granum AB T0L 1A0
GPS: 49.871687, -113.517934
P: (403) 687-3830, (888) 788-2222
W: www.visitgranum.com
E: camp@visitgranum.com
RV: \$40-50 **PA:** \$20-25
TENT: \$20 **PA:** \$10

I: 54 total RV sites, can accommodate RVs up to 60 ft, one site that is handicap accessible, well treed sites, trout pond (stocked with fish each spring), beach, ball diamonds. Rental facility with full service kitchen available.

D: Located 40 miles from Lethbridge and 90 miles from Calgary. Highway 2: 10 miles south of Claresholm or 12 miles north of Fort Macleod. Where Highway 519 crosses Highway 2, turn east. Take first south turn off Highway 519. Golf Club office can be seen when you turn south. Granview Park is on the east side of golf course--right next door.

N: PA is valid Monday thru Thursday. PA is not valid on weekends or statutory holidays. No alcohol allowed off sites. Pets are welcome, but must be kept on a leash.



Granum AB



8 BRIDGEVIEW RV RESORT

1501- 2nd Avenue West, Lethbridge AB T1J 4S5
GPS: 49.710705, -112.869921
P: (403) 381-2357
W: www.htr.ca
E: bridgeview@htr.ca
RV: \$45-72* **PA:** \$22.50-36*

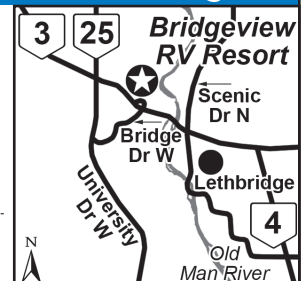
I: 213 RV Sites. Can accomm. Big Rigs, max site length is 71ft. Wi-Fi (\$), showers (\$), seasonal outdoor swimming pool, ice, hiking & more!

D: Located 3mi from Lethbridge & 108mi from Medicine Hat. From W: S off Hwy 3 at Bridge Dr exit. Follow a short way to turn around & reverse direction at golf course, now proceeding N over Hwy 3. Follow signs to park. From E: Exit right (N) after Old Man River Bridge. Follow signs.

N: Open year-round. PA valid 2 nights. PA valid Sun-Thurs only during May 1 - Sept 30. PA not valid on long weekends, holidays, & Community Special Events (call for details). PA discount does not apply to online reservations. Earliest check in is Noon. Check out is 11AM. Pets welcome, must be on leash. Wilderness sites available. Campfires are allowed in Wilderness Area only. *Plus GST. 2022 Rates. Reservation fee is \$6. Pets \$3/night.



Lethbridge AB



5 BEAVER DAM GOLF & RV RESORT

285127 Symons Valley Rd, Madden AB T0M 1L0
GPS: 51.438383, -114.283367
P: (587) 436-5204
W: www.beaverdamgolf.ca
E: beaverdamrvresort@gmail.com
RV: \$46* **PA:** \$23*

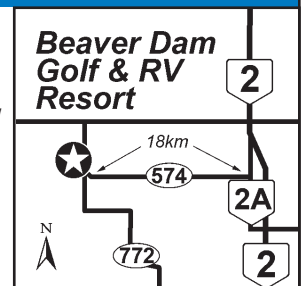
I: Peaceful and tranquil setting, 113 total RV sites, can accommodate any size RV (large 40ft x 60ft fully serviced lots), phone, 18 Hole Golf Course par 71, challenge the best golfers!

D: 25 minutes NW of Calgary at the intersection of HWY 574, Range Road 30 and Symons Valley Rd. Travel north of Calgary on Hwy 2 to Crossfield, take Hwy 2A to north end of Crossfield, head west on Hwy 574 for 18km. At stop sign in Madden, turn right, go 1/2 km, resort on your left.

N: Open mid April until mid October (weather permitting). Reservations are required. Must stay at least 2 nights to receive PA discount (PA discount applies to both nights). PA is valid for up to 6 nights throughout the season, subject to availability. No tent camping or rentals available. *Plus 5% GST. Prices subject to change.



Madden AB



3 MILLET LIONS RV CAMPGROUND

5410 50th Ave, Millet AB T0C 1Z0
GPS: 53.093787, -113.48439
P: (780) 387-4620, (780) 387-8523
RV: \$35 **PA:** \$17.50

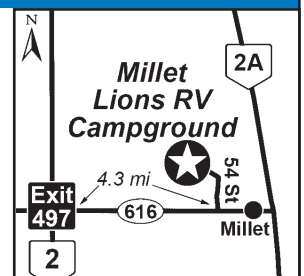
I: 82 total RV sites (32 with electricity and 50 dry camping sites), can accommodate RVs up to 100ft. Firewood is available for purchase. RV sani dump located close by.

D: Located 25 kms. (15 miles) south of Edmonton International Airport and 16 kms. (10 miles) from Leduc. At Millet overpass on QE2, go east 7kms (4.3 miles) turn left at baseball diamonds and follow road into the park. From Leduc, to south on 2A Hwy for 16kms (10 miles) to Hwy 616 (look for Petro Canada Gas Station). Turn right and go to the baseball diamonds. Turn right at the diamonds and follow road into the park.

N: Open May 1st thru October 15th (weather permitting). PA discount is valid Monday thru Thursday nights. PA is not valid during holidays and holiday weekends.



Millet AB



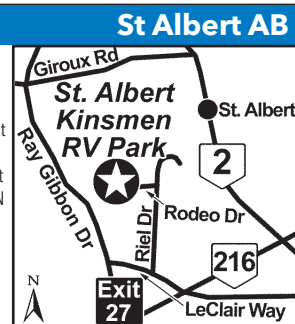
1 ST. ALBERT KINSMEN RV PARK

47 Riel Dr, St Albert AB T8N 3Z2
GPS: 53.620189, -113.652665
P: (780) 719-1266, (888) 459-1724
W: www.stalbertkin.ca/kinsmen-rv-park/
E: manager@stalbertkinpark.ca
RV: \$50* **PA:** \$25*

I: 92 total RV sites, can accommodate RVs up to 45ft.

D: Located 1.5 miles from St Albert and 10 miles from Edmonton. From the N on Hwy 2, take 2nd R on Giroux Rd after Wal-Mart, and proceed to end (about 3 km). Turn L on Ray Gibbons Dr and, after about 4 km, turn L at 2nd light onto LeClair Way. Make next L onto Riel Dr and take 1st L onto Rodeo Dr. Park is at end of Rodeo Dr. From the S on Hwy 2, turn L onto Hwy 216 (Anthony Henday Dr). Turn L onto Ray Gibbons Dr, then R onto LeClair Way and take 1st L onto Riel Dr. Take 1st L onto Rodeo Dr. Park is at end of Rodeo Dr. From the E or W on Hwy 16 (Yellowhead), turn N onto Anthony Henday Dr and take exit 27 to Ray Gibbons Dr and follow the above instructions.

N: Open May 1st thru October 1st. PA is valid Sun thru Thurs. PA discount is valid for 3 nights max per month. PA is not valid July, August and during Rodeo Weekend (3rd weekend in May). Reservations are preferred. Please call ahead to check availability. Pets welcome. No vicious breeds allowed. No smoking. *Plus 5% GST.

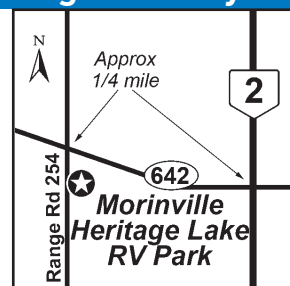
**1 MORINVILLE HERITAGE LAKE RV PARK**

55529 Range Rd. 254, Sturgeon County AB T8R 1R9
GPS: 53.80233, -113.669647
P: (780) 939-6040
W: www.morinvillepark.com
E: res@morinvillepark.com
RV: \$44.96-46.96* **PA:** \$22.48-23.48*
TENT: \$30* **PA:** \$15*

I: Owners are on site 24/7. We are a quiet campground situated close to dining establishments, grocery stores and close to St. Albert/Edmonton. 54 total RV sites, can accommodate RVs up to 45ft. We have security, pickleball & a phone.

D: Located 20 miles from Edmonton. From Hwy 2, take exit 642 going west. Drive less than 1/4 of a mile and we are on your left by the lake.

N: Open April 15th thru October 15th. Reservations required. PA is valid Sunday thru Thursday. PA is valid for four nights max per week. Credit cards accepted. Pets welcome. *Rates - Water & Electric Regular: \$44.95, PA: \$22.48; Full hookups Regular: \$46.95, PA: \$23.48. No service site Regular: \$38.00, PA: \$19.00.

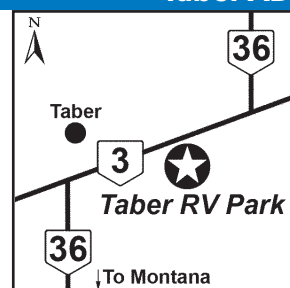

**Sturgeon County AB****7 TABER RV PARK**

5750 46th Ave, Taber AB T1G 2B1
GPS: 49.783365, -112.13771
P: (403) 223-5997
RV: \$32* **PA:** \$16*

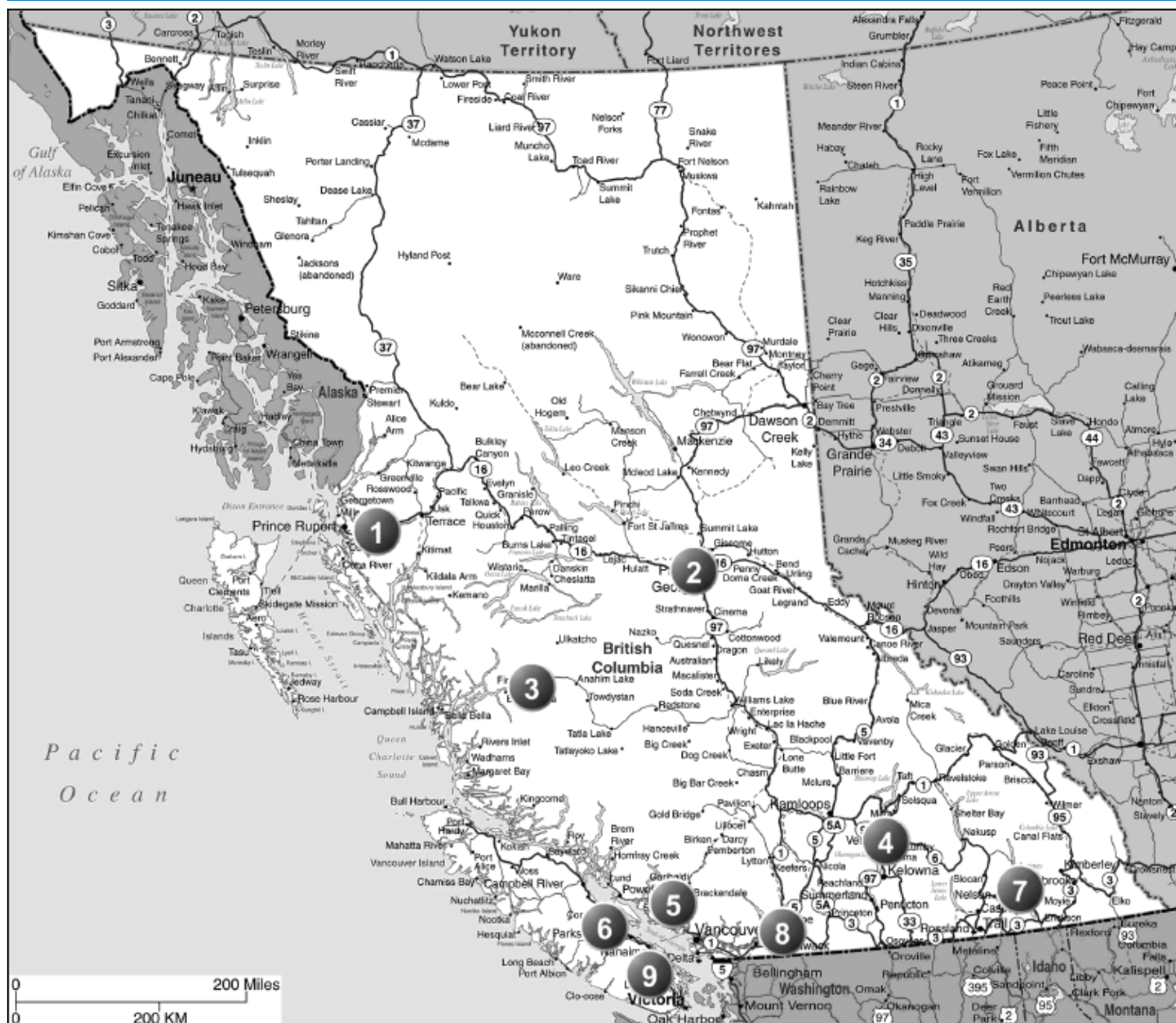
I: 25 total RV sites, can accommodate RVs up to 48 ft, large gravel sites, Smitty's Restaurant and Shell Station on site, close to downtown Taber.

D: Located 30 miles from Lethbridge, AB and 150 miles from Great Falls, Montana. Located on the east side of Taber, just off #3 Highway, behind Smitty's Restaurant on the south side of the highway and behind the Super 8 Motel. Please register at Shell Station before pulling into site.

N: P.A. discount is valid for 5 nights. P.A. discount is not valid during holidays or weekends (Friday and Saturday). No reservations, drive up accommodations only. Please register at the Shell Station BEFORE pulling into site.

**Taber AB****Notes:**

BRITISH COLUMBIA



| | | | | | |
|---|---|---------|-----|--|---------|
| 1 | Port Edward Kinnikinnick Campground & RV Park | PG. 266 | 6.2 | Qualicum Beach Qualicum Bay Resort + | PG. 266 |
| 2 | Prince George MamaYeh RV Park Δ | PG. 266 | 7 | Gray Creek Cedar Grove Campground + | PG. 265 |
| 3 | Hagensborg Gnome's Home RV Park & Campground | PG. 265 | 8 | Agassiz Cheam Fishing Village and Campground Δ | PG. 265 |
| 4 | Vernon Swan Lake RV Resort | PG. 266 | 8.2 | Hope Sunshine Valley RV Resort & Cabins + | PG. 265 |
| 5 | Squamish Paradise Valley Campground | PG. 266 | 8.3 | Rosedale Camperland RV Resort & Cabins | PG. 266 |
| 6 | Courtenay Maple Pool Campground & RV Park Δ | PG. 265 | 9 | Chemainus Country Maples RV Resort | PG. 265 |

ALSO OFFERS: Δ = 50% OFF TENT RATE, + = RENTAL ACCOMMODATIONS
(CABINS, HOTEL ROOMS, ETC) DISCOUNTS - SEE PGS 286-296

8 CHEAM FISHING VILLAGE AND CAMPGROUND

630 Appel Rd, Agassiz BC V0M 1A0
GPS: 49.21591, -121.752807
P: (604) 997-5533
W: www.cheamfishingvillage.com
E: bookings@cheamfishingvillage.ca
RV: \$40* **PA:** \$20*
TENT: \$30-40* **PA:** \$15-20*

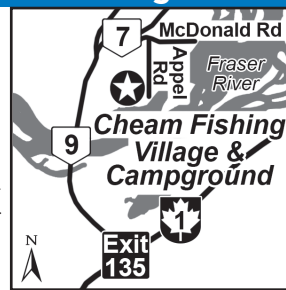


I: 42 total RV sites (30 water and electric sites and 12 water hookup only sites), can accommodate RVs up to 40ft, pit toilets, picnic table and fire ring at each site.

D: From Hwy 1 Trans Canada Hwy, Exit 135 and go towards Agassiz/Harrison Hot Springs. Head east on Hwy 7 for one km. Turn south onto McDonald Rd for .1 if a km and then east on McDonald for .4 of a km. Then turn south on Appel Rd for 1 km to the park entrance.

N: Open May to October 1st. PA discount is not valid July and August. PA is valid Sunday thru Thursday nights only. PA is valid for 1 night max. PA discount not valid for holiday weekends. PA not valid for the premium riverside sites. Reservations and drive-ups welcome. Must be 19 years old or older to reserve a camp site. Guest is required to take their garbage with them when they leave. No shower facilities. *Pets are \$5 each per day. Additional tents on site is \$20. Only 1 car per site, additional parking is \$10.

Agassiz BC



9 COUNTRY MAPLES RV RESORT

9010 Trans Canada Highway, Chemainus BC V0R 1K4
GPS: 48.896023, -123.7148
P: (250) 246-2078
W: www.htr.ca
E: countrymaples@htr.ca
RV: \$47-77* **PA:** \$23.50-38.50*



I: 175 total RV Sites. Can accommodate any size RV. Wi-Fi (\$), bingo, picnic tables, volleyball, basketball, pool table, phone, ice, biking, hiking, horseshoes, challenging mini golf, campfires, nature watching, security, recycling, RV storage & more!

D: Located 21 miles from Nanaimo and 45 miles from Victoria. Traveling Northbound on Highway #1: park entrance is 18km north of Duncan. Entrance road is on left side of highway. Proceed North and follow designated "U Turn" route at Henry Rd. Traveling Southbound on Hwy #1: Go 1.5 km past Fuller Lake Motel at Henry Road. Exit lane allows slowing before park entrance.

N: Open year-round. PA discount is valid for 2 nights, once every 30 days. PA discount is valid any day of the week September 15th through June 29th. During July thru September 14th, PA valid Sun-Thurs only. PA discount is not valid during long weekends, special events or holidays. PA discount does not apply to online reservations. Campfires permitted at designated sites. *Plus GST. 2022 Rates. Reservation fee is \$6. Pets \$3/night.

Chemainus BC



6 MAPLE POOL CAMPGROUND & RV PARK

4685 Headquarters Rd, Courtenay BC V9N 9H3
GPS: 49.703542, -124.995313
P: (250) 792-0738
W: www.maplepoolcampsite.com
E: maplepool@shaw.ca
RV: \$25-33* **PA:** \$12.50-16.50*
TENT: \$18-24* **PA:** \$9-12*

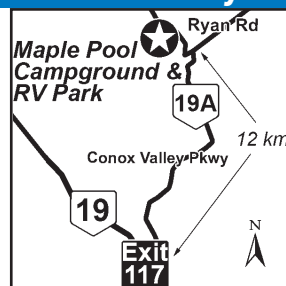


I: Located the heart of the beautiful Comox Valley on Vancouver Island. 80 total RV sites, can accommodate RV's up to 45ft, river access.

D: Exit 117 off Hwy 19, drive on Comox Valley Pkwy on the direction to Courtenay. L turn on Cliffe Ave and Comox Valley Pkwy, straight ahead, make R turn on 17 St and Cliffe Ave; L turn after 17 St. bridge, along on Hwy 19A; pass Ryan Rd, pass Old Island Hwy, and you are on Headquarters Road now. 200 metre away from Shell Gas station, you will see the sign of Maple Pool Campground.

N: Open year-round. During winter (November thru March) only 10 sites available. *Plus tax. Rates based on double occupancy. \$3 for each add'l person. Children 10 and under free. \$10 deposit for washroom key. Deposit will be returned at check-out.

Courtenay BC



7 CEDAR GROVE CAMPGROUND

15060 Hwy 3 A, Gray Creek BC V0B 1S0
GPS: 49.6236, -116.7883
P: (250) 227-9492, (866) 694-9492
E: cedargrovecampground@outlook.com
RV: \$40* **PA:** \$20*

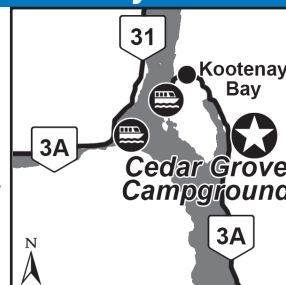


I: 20 total large well treed sites, can accommodate RVs up to 40ft. Firewood, free Wi-Fi, sani-station, public beach and Government inspected well water. RV Rentals available. Borders on the Gray Creek.

D: Located 25 miles from Nelson and 45 miles from Creston. Located on the East shore of Kootenay Lake, just 12 minutes South of the Kootenay Bay Ferry, and 50 minutes north of Creston on Hwy 3A.

N: Cedar Grove Campground is open April 1st to October 30th. PA discount is not valid July and August. PA discount is valid with an unlimited length of stay during other months. Cash Only (American currency included). Pets on leashes are welcome, breed restrictions apply & only pets under 20 lbs. *Rates are based on two people per site, \$5.00 additional charge for each extra person over 16 years of age.

Gray Creek BC



3 GNOME'S HOME RV PARK & CAMPGROUND

1875 Hwy 20, Hagensborg BC V0T 1H0
GPS: 52.389845, -126.565285
P: (250) 982-2504
RV: \$20 **PA:** \$10

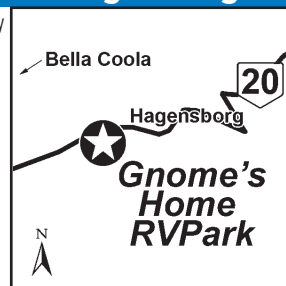


I: Located in Hagensborg, the heart of the Bella Coola Valley. We offer 17 full service RV sites, 12 partially serviced sites, and 21 camp sites, can accommodate RV's up to 44ft, 3 pull thrus.

D: 440km west of Williams Lake, BC on Hwy 20. Park is located on the south side of Hwy 20 in Hagensborg, BC. More details about traveling in the area available on website.

N: Open May thru October. Reservations welcome by phone. Drive-up accommodations are always available. PA discount does not apply to tent sites. Visa and MasterCard accepted. Pets welcome.

Hagensborg BC



8 SUNSHINE VALLEY RV RESORT & CABINS

14850 Alpine Blvd, Hope BC V0X 1L5
GPS: 49.272685, -121.232453
P: (604) 869-0066
W: www.htr.ca
E: sunshinevalley@htr.ca
RV: \$47-77* **PA:** \$23.50-38.50*

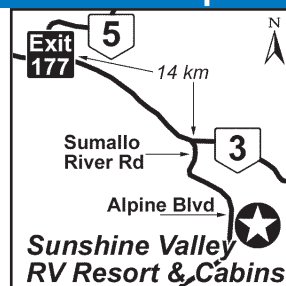


I: 110 sites, can accom any size RV, 50 amp service (all sites), over 100 pull-thru sites, Wi-Fi (\$), indoor pool & hot tubs (open during winter season, pools are heated), fire pits, propane, BBQ, phone, ice, biking, hiking, recycling. ATV trails directly accessible form the resort. Snow Shoeing available, ice skating once lake is frozen over. Snowmobiles & Downhill Skiing available at Manning Park during winter as well as Cross County Ski Trails.

D: Traveling W on Hwy BC-3: Turn L into Sunshine Valley & L onto Alpine Blvd. Park entrance is 46KM from Manning Park Resort. Traveling E on Hwy BC-3: Take EX 177 (E of Hope) to remain on Hwy BC-3 towards Princeton/Penticton. Park entrance is 14KM E of Hope to the R. Turn L onto Alpine Blvd.

N: Open year-round! PA valid for 2 nights once every 30 days, Sun-Thurs only during July & Aug. PA not valid on long weekends, special events & holidays. PA discount does not apply to online reservations. Pets must be on leash at all times. *Plus GST. 2022 Rates. Reservation fee \$6. Pets \$3/night.

Hope BC



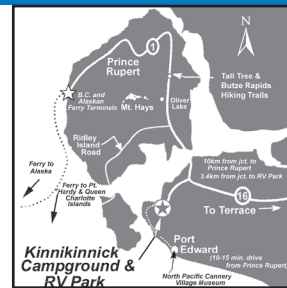
1 KINNIKINNICK CAMPGROUND & RV PARK

Box 1107, Port Edward BC V0V 1G0
GPS: 54.229242, -130.290328
P: (250) 628-9449
W: www.kinnikcamp.com
E: rvpark@citytel.net
RV: \$28 **PA:** \$14

I: 32 total RV sites, coin laundry, firewood, 2 minutes walk to harbour & central sanitary dump. Max length 55ft.

D: From BC & Alaskan ferries: Go to 3rd Ave. and go right, when you reach McBride St. go right. Travel 7 miles to Port Edward turn off, take turn-off & travel 1½ miles to RV park. From Terrace: 7 miles before Prince Rupert take Port Edward turn - off & travel 1½ miles to RV park.

N: PA discount is valid for one night. Drop-ins welcome if space is available.

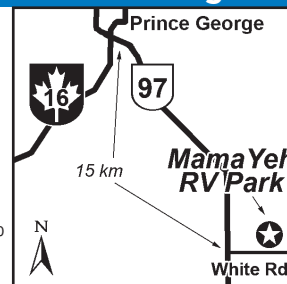
**Port Edward BC****2 MAMAYEH RV PARK**

5235 White Rd, Prince George BC V2N 5Y5
GPS: 53.764496, -122.652039
P: (250) 963-8828, (866) 961-6828
W: www.mamayeh.com
E: service@mamayeh.com
RV: \$38-48* **PA:** \$19-24*
TENT: \$32* **PA:** \$16*

I: 24 RV sites (11 huge pull-thrus & 13 huge back-ins). Accom RVs to 100'. Free Wi-Fi at Park Office.

D: From N-Follow Cariboo Hwy (Hwy 97 S) go S toward Prince George. Drive thru city center & head S outside of city. Drive another about 15km & look for White Rd & MamaYeh RV Park yellow sign on L. Turn L onto White Rd & arrive at park, 100 meters from Hwy. From S, will be only 8 min drive when passed Hwy scale station at Red Rock! Park on R!

N: Open May1-Sept 30. PA valid 1 night max. Addl nights at 10% off full price rate. Online Booking available, reservations accepted 2 days prior to arrival. CC required for reservation. 48 hr cancellation policy for reservations. Drive-ups welcome. No restrooms/showers. Pets must be leashed/picked up after. **Rates are subject to change w/o notice. Plus 5% tax. Back-in with 20/30 amp: \$38, PA \$19. Pull-thru: 50 amp \$48, PA \$24. No Hook Up Tent: \$32, PA: \$16. Rates: 1 vehicle, 2 adults & children under 18. \$5 addl person. \$5 addl vehicle. Children under 12 free.

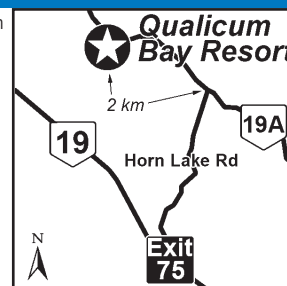
**Prince George BC****6 QUALICUM BAY RESORT**

5970 West Island Hwy, Qualicum Beach BC V9K 2E1
GPS: 49.4025, -124.6247
P: (250) 757-2003
W: www.resortbc.com
E: info@resortbc.com
RV: \$40-45* **PA:** \$20-22.50*

I: Over 100 total full hookup RV sites can accom RVs up to 40ft in length. Free WiFi available throughout park. On site restaurant & seasonal ice cream shop along w/several food places all within walking distance. Clubhouse for lounging & can also be rented to accommodate large group gatherings. ATV access to logging roads. PDGA 18 hole Disc Golf Course. In summer months a 220 ft water slide & large swimming pond are open for use.

D: From Nanaimo go north on Hwy. 19. Take Exit 75, Qualicum Bay exit. Follow Horn Lake Rd to 19A. Turn left. Follow 19A for approximately 2km. Our resort is the first one on the left.

N: Open year-round! PA not valid on long weekends & months of July & August. All PA reservations must be guaranteed with credit card. Cancellations must be made 10 days in advance w/a one day penalty charge at full price if you do not show. Cash or bankcards only. Pets must be leashed. *Rates based on 2 people. \$2 add'l charge for any of the following: TV, extra people, Pull Thru Sites, and each pet (limit of 2).

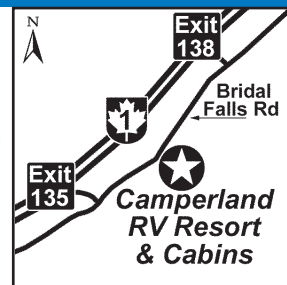
**Qualicum Beach BC****8 CAMPERLAND RV RESORT & CABINS**

53730 Bridal Falls Road, Rosedale BC V0X 1X1
GPS: 49.188271, -121.742668
P: (604) 794-7361
W: www.htr.ca
E: camperland@htr.ca
RV: \$47-79* **PA:** \$23.50-39.50*

I: 281 total RV Sites. Can accommodate any size RV. Wi-Fi (\$), showers (\$), restrooms, sauna, horseshoes, biking, hiking, basketball, mini-golf, video games, bingo, arts & crafts, ice, picnic tables, propane, liquor store, security, recycling & more!

D: From Hope: Travel 35 km West on Hwy #1. Take Exit #138 turn left & take overpass to North side of Hwy. Turn right & follow Frontage Road to park entrance just past waterslide. From Vancouver, travel east on Highway #1. Take Bridal Falls Exit #135, 16km past Chilliwack. Follow Frontage Road to Park entrance 1/4 mi past Shell Gas Station.

N: Open April 1st - Oct 31st. PA discount is valid for 2 nights once every 30 days. PA valid all season, however during July & August, PA is only valid Sunday - Thursday. PA discount is not valid on long weekends, special events & holidays. PA discount does not apply to online reservations. Pool complex is open seasonally (Victoria Day - Mid September). Pets welcome, must be on leash. *Plus GST. 2022 Rates. Reservation fee is \$6.

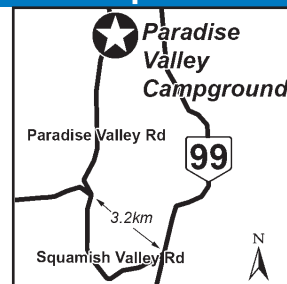
**Rosedale BC****5 PARADISE VALLEY CAMPGROUND**

3520 Paradise Valley Rd, Squamish BC V8B 0J6
GPS: 49.830859, -123.150536
P: (604) 898-1486
W: www.paradisvalleycampground.net
E: camp@paradisvalleycampground.net
RV: \$45-55* **PA:** \$22.50-27.50*

I: 28 acres private nature park. 60 total RV Sites (14 serviced and a mix of non-serviced and grassy tent sites), can accommodate RV's up to 25ft, non-serviced sites, tent only sites, showers (\$). The entire property including washrooms and pay showers, are immaculate.

D: Travelling North or South on Highway 99. Turn Away from Alice Lake Provincial Park onto Squamish Valley Road and continue for 3.2 KM. Take right hand fork onto Paradise Valley Road and continue 3.5 KM Entrance located on right side.

N: Open April 26th thru October 10th. PA not valid during weekends. PA valid April 26th thru June 15th and September 15 thru closing. We have a "No Amplified Music" policy which means - no radios please. Of course, that does not mean that the campground runs in a meditative state, as acoustic guitar and singing is welcome. *Rates: non-serviced sites are \$45/night and serviced are \$55.

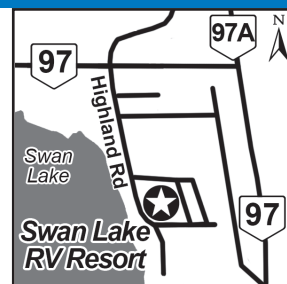
**Squamish BC****4 SWAN LAKE RV RESORT**

1010 8000 Highland Rd, Vernon BC V1B 3W5
GPS: 50.334749, -119.245568
P: (250) 558-1116
W: www.swanlakervresort.com
E: swanlakervresort@gmail.com
RV: \$54* **PA:** \$27*

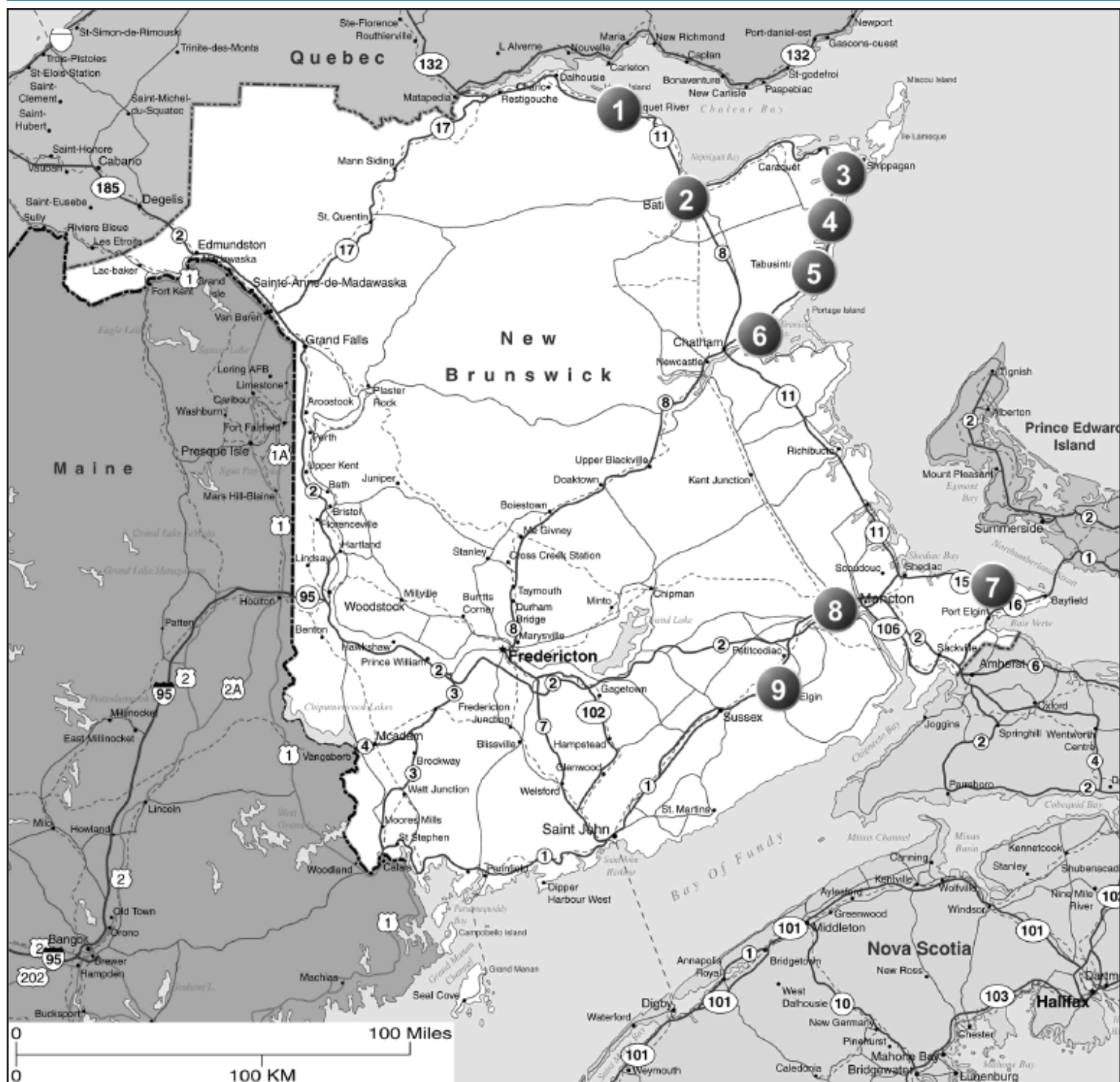
I: Total RV Sites 183, with 60 Sites available for rental. Can accommodate RV's up to 45'. Horseshoes and nature watching.

D: From Junction of Hwy 97A and Hwy 97, go 0.4km or 1/4mi west on Hwy 97. Then turn south (left) onto Highland Rd and go 0.5km or 1/4mi to RV Resort entrance.

N: Open March 15 to October 31, however there are some sites available during the winter. PA is valid for one night. PA valid March 1st - June 30th and Sept 15 - Oct 31st. *Plus GST.

**Vernon BC**

NEW BRUNSWICK



| | | | | | |
|------------|--|----------------|------------|--|----------------|
| 1 | Black Point Camping By The Bay | PG. 268 | 5 | Neguac Les Champs D'olivier Camping + | PG. 269 |
| 2 | Bathurst Bathurst Wildlife Camping | PG. 268 | 5.2 | Tabusintac Ocean River RV Resort Δ + | PG. 269 |
| 2.2 | Beresford Camping Malybel | PG. 268 | 6 | Bartibog Bridge Bartibog Campground, Inc | PG. 268 |
| 3 | Pokemouche Camping Pokemouche | PG. 269 | 7 | Cap Pele Silver Sands RV Park | PG. 268 |
| 4 | Haut-Sheila Chalets Et Camping De La Pointe | PG. 268 | 8 | Moncton Stonehurst Trailer Park & Golf Course | PG. 269 |
| | | | 9 | Penobscis Lone Pine Campground Inc | PG. 269 |

**ALSO OFFERS: Δ = 50% OFF TENT RATE, + = RENTAL ACCOMMODATIONS
(CABINS, HOTEL ROOMS, ETC) DISCOUNTS - SEE PGS 286-296**

6 BARTIBOG CAMPGROUND, INC

66 Bartibog Church Rd, Bartibog Bridge NB E1V 7H3
GPS: 47.093166, -65.348119
P: (506) 773-0006
RV: \$35* **PA:** \$17.50*

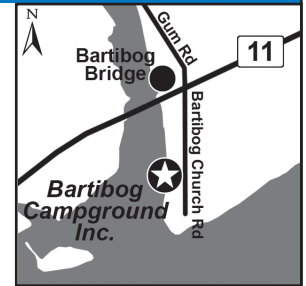
I: 100 total RV sites, can accommodate any size RV, beach.

D: Highway 11 at Bartibog Bridge, drive South on Bartibog Church Road for 3 minutes. Entrance is on the right.

N: Open May 24th thru Labor Day. PA is not valid during holidays and holiday weekends.



Bartibog Bridge NB



2 BATHURST WILDLIFE CAMPING

2476 Sunset Dr, Bathurst NB E2A 7K8
GPS: 47.649749, -65.721524
P: (506) 546-8987
E: wildlifecamping@hotmail.com
RV: \$40* **PA:** \$20*

I: 35 total RV sites, Big Rig Friendly - can accommodate 40ft+ RVs. Convenience store, gas, diesel and groceries located next door.

D: From HWY #11 Take Exit 311 turn off in direction of blue camping signs, it's approx 1.3 KM's straight up the road.

N: Open mid May - mid October weather permitting. PA discount is not valid July and August. PA is not valid during holidays and weekends. PA is valid Monday thru Thursday nights only. PA is valid for one night. Please call ahead prior to arrival. Email address is available to ask information or to make reservations. No discounts on 50-amp sites (only 3), tents sites and sites with partial hookups. Credit cards not accepted with discount. Pets welcome on leash and you MUST clean up after. *All prices include taxes. Rates are for 2 people, \$5 for each additional guest.



Bathurst NB



2 CAMPING MALYBEL

1121 Rue Bryar St, Beresford NB E8K 1B2
GPS: 47.683682, -65.680935
P: (506) 545-6888, (506) 544-0592
W: www.campingmalybel.ca
RV: \$40-53* **PA:** \$20-26.50*

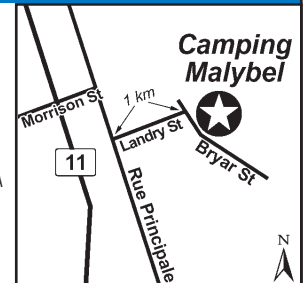
I: 75 total RV sites, can accommodate RVs up to 175ft, BBQ, security, handicap access, recycling, game room, playground, pool table, ice, propane, phone, ATV trails, basketball, biking, boating, canoeing, fishing, mini golf, horseshoes, nature watching, volleyball. 3 cabins and 3 trailers available to rent.

D: From Hwy 11 in Beresford, take Morrison Street East to Rue Principale (134). Go south on Rue Principale and turn left onto Landry St. Go approximately 1Km and turn right onto Bryar Street. Campground will be on the left.

N: Open May 15th thru October 1st (weather permitting). Reservations required. PA is valid for two nights max. PA is not valid July 1st thru August 20th. Credit cards accepted. Pets welcome. *Non-refundable deposit required for reservation. Rates vary based on type of site. Rates are for 4 people, \$5 for each additional person. No additional charge for children 5 years old and under. Water slide \$5.50 for 2 hours or \$9 for the day.



Beresford NB



1 CAMPING BY THE BAY

55 Black Point Rd, Black Point NB E8G 1P8
GPS: 47.949578, -66.122955
P: (506) 237-5291
RV: \$25 **PA:** \$12.50

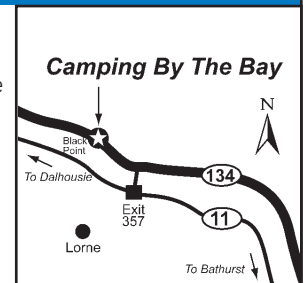
I: 15 total RV sites, can accommodate any size RV, campground is situated on 20 acres of land, on water site, use of beach, swimming, native trails, short distance from Dalhousie.

D: Park is located on Hwy. 134. From #11 Hwy: take Exit 357 to Nash Creek, NB, turn left, and follow the sign.

N: Park is open June 1st - September 15th. P.A. discount is not valid on holidays and weekends. No parties allowed in park. No loud noise after 11 P.M.



Black Point NB



7 SILVER SANDS RV PARK

64 Ch.Du.Petit Cap, Cap Pélé NB E4N 2W2
GPS: 46.20446, -64.18712
P: (506) 577-6771
RV: \$44* **PA:** \$22*

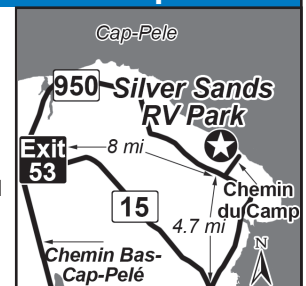
I: 53 pull-through sites, most serviced sites overlook ocean, swimming, grocery store (6 km from site), Country Kitchen, enclosed secure area, phone, wood, basketball and sandy beaches.

D: Take 15 east to Exit 53 to 950. Go 12 km east to Camp Road. Watch for signs.

N: P.A. discount is not valid on holidays, weekends unless approved by management. P.A. discount is not valid on ocean-front sites (\$100.00 per night). Please call ahead prior to arrival. Credit cards not accepted with discount. Passport America discount cannot be combined with other discounts. Well-trained pets are allowed. *Rates are for two people, \$5.00 for each additional guests. Fire wood available for an additional \$5.00.



Cap Pélé NB



4 CHALET ET CAMPING DE LA POINTE

9 Ch. Ge La Point, Haut-Sheila NB E1X 1G6
GPS: 47.4579, -64.938
P: (506) 393-0987
RV: \$30-50 **PA:** \$15-25


I: 53 Trailer and tent sites, cottages, rentals available: paddle boats, canoes, kayak, bicycle, and horse-shoes.

D: Rue A Comeau Rd. Haut-Sheila (Route 11, sotrre 370 a' 8 du Centreville de Tracadie- Sheila) Please see map.

N: P.A. discount is not valid on holidays and weekends. Please call ahead prior to arrival. Credit cards not accepted with discount. Cannot be combined with other discounts. Pets welcome on leash.



Haut-Sheila NB



8 STONEHURST TRAILER PARK & GOLF COURSE

47915 Homestead Road, Moncton NB E1G 2R5
GPS: 46.123527, -64.923753
P: (506) 852-4162
W: www.stonehurstcamping.ca
E: nryder@nbnet.nb.ca
RV: \$44* **PA:** \$22*

I: 157 total sites, 105 RV sites, 18 hole executive par 3 golf course, large & easy parking sites, driving range, phone, firewood.
D: From Trans Canada Highway, take Exit 450 to Magnetic Hill. Turn left at McDonalds onto Ensley Dr/Rt. 128. Park is 3.5km on the right.

N: Open mid May - mid October. P.A. discount is not valid July through August and during weekends and holidays unless approved by management. Discount is valid for 5 nights max per month. Please call ahead for prior approval. Credit cards not accepted with discount. Cannot be combined with other discounts. Pets welcome on leash. *Plus tax. 50-amp service additional \$5.00 per night.



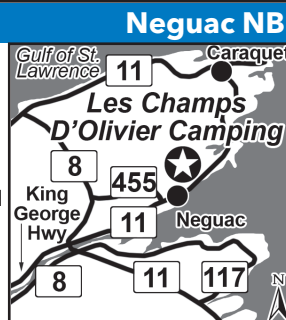
5 LES CHAMPS D'OLIVIER CAMPING

1527 Rue Principale, Neguac NB E9G 1T7
GPS: 47.2745, -65.0505
P: (506) 776-3728
W: www.sn2000.nb.ca/comp/champs-d'olivier
E: ddbreau@nb.sympatico.ca
RV: \$30 **PA:** \$15

I: 30 total RV sites. phone hookups available for seasonal campers, bowling alley near door, 1/4 miles from beach, 5 miles from golf course, pedal boats, and motel with AC, fridge, kitchenette.

D: Please see map.

N: P.A. discount is valid for one night, a 15% discount is given for each night thereafter. P.A. discount is not valid on holidays, and during July & August. Please call prior to arrival. Discount cannot be combined with any other discount. Credit cards are not accepted with discount. Pets on leash.



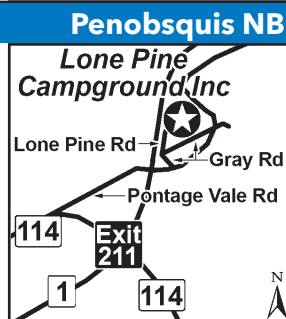
9 LONE PINE CAMPGROUND INC

45 Lone Pine Road, Penobscis NB E4E 5T3
GPS: 45.80312, -65.30129
P: (506) 432-4007
W: www.sn2000.nb.ca/comp/lone_pine
E: cindy886@nb.sympatico.ca
RV: \$42* **PA:** \$21*

I: 40 total RV sites. Can accommodate RVs up to 45 ft, arcade, phone.

D: Located 19 km from Sussex and 60 km from Moncton. From West going East on Hwy 1, Exit 211. Top of exit turn left. Drive 2 km to stop sign and turn right. Drive 5 km to overpass and then turn left onto Grey Road. Then turn left onto Lone Pine Road. From East going West on Hwy 1, Exit 211. Top of exit turn right. Drive 2 km to stop sign and turn right. Drive 5 km to overpass and then turn left onto Grey Road. Then turn left onto Lone Pine Road.

N: PA discount is not valid Friday through Sunday. PA discount is not valid during holidays. PA discount is valid for a maximum of 3 nights. No tent sites. No credit cards accepted, Cash only. *Plus tax. Rate is for a family of 5 (2 adults and 3 children). \$7 per night for each additional person.



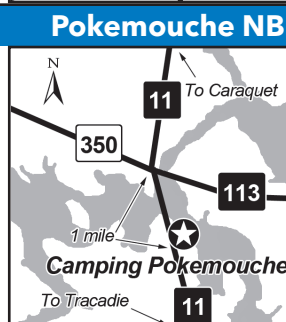
3 CAMPING POKEMOUCHE

11220 Route 11, Pokemouche NB E8P 1J8
GPS: 47.660282, -64.872878
P: (506) 727-6090
W: www.campingpokemouche.com
E: info@campingpokemouche.com
RV: \$31-55* **PA:** \$15.50-27.50*

I: 238 total RV sites, can accommodate RV's up to 50ft, water, convenience store, ice, restaurant/canteen, bar, canoe & kayak rentals, firewood, conference room seats 150, phone, biking, fishing, golf, volleyball, bilingual service.

D: Camping Pokemouche is a camping site situated along the Pokemouche River in the centre of the Acadian peninsula, New Brunswick, Canada. Located on Route 11 between Caraquet and Tracadie.

N: PA not valid during July and August. PA is valid for 1 night. PA not valid during holidays and special events. PA valid Sunday through Thursday. Reservations and drive-ups welcome. No smoking. Pets on leash allowed. *Rates are for up to three adults. \$3 for each extra person. Plus 15% tax.



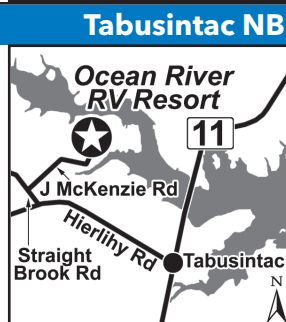
5 OCEAN RIVER RV RESORT

119 J Mackenzie Rd, Tabusintac NB E9H 2B8
GPS: 47.347345, -65.029358
P: (855) 550-1558
W: www.campoceanriver.com
E: info@campoceanriver.com
RV: \$45-65* **PA:** \$22.50-32.50*

I: Clean secluded campground located on the beautiful Tabusintac River. 53 RV sites can accommodate RV's up to 45ft. Recreation hall, store, outdoor pavilion, canoe, kayak, paddle boat rentals, fishing, natural beach, pool, playground, free WiFi.

D: From Miramichi, NB take Route 11 East to Tabusintac and follow the blue highway signs to the campground.

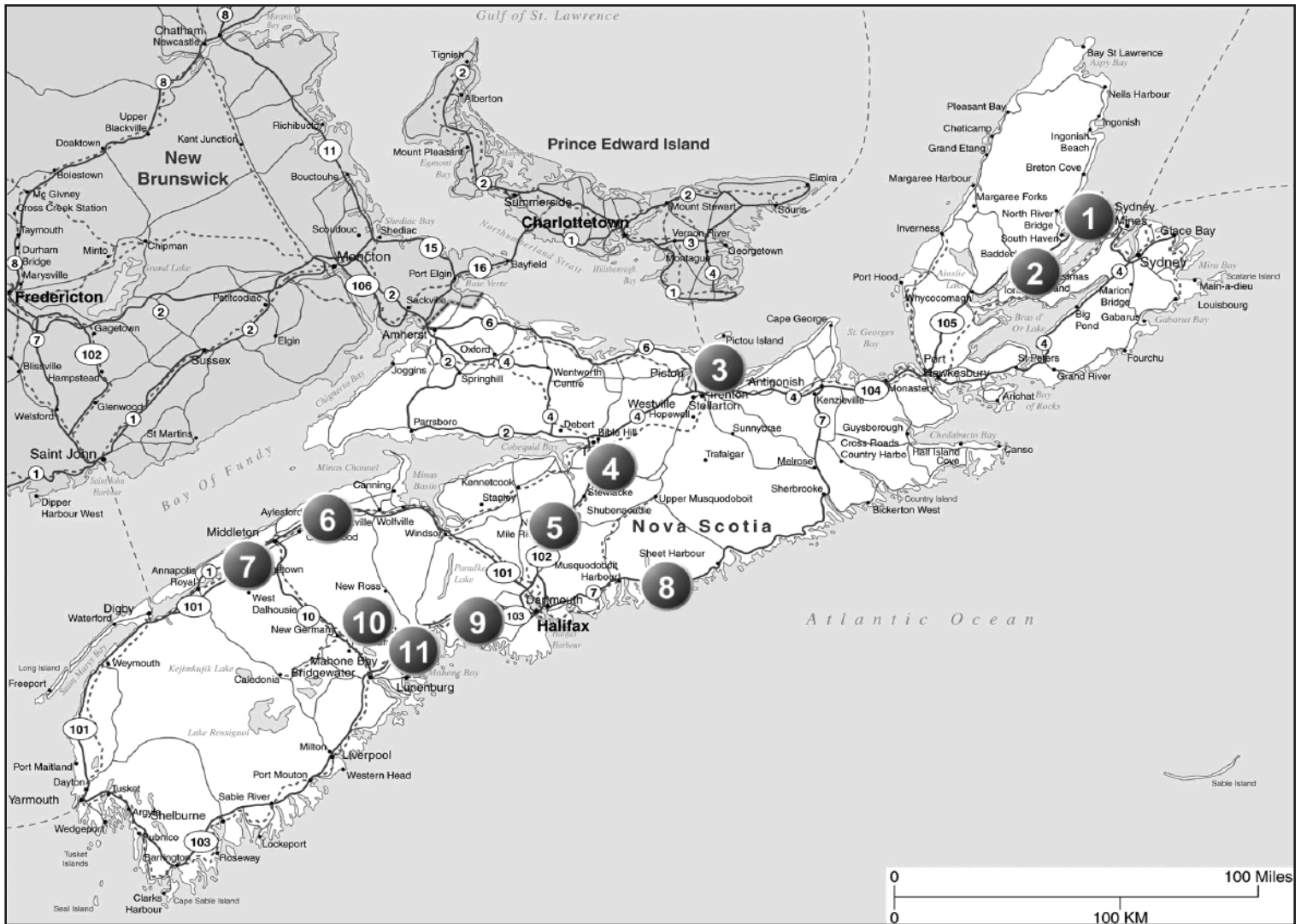
N: Open May 15th thru October 15th. Reservations must be paid in full at time of booking; 14 days cancellation with a \$10 admin fee; drive ups welcome. Visa and MC accepted. *Rates are for two adults and dependent children. \$7 p/day for each additional person.



We Roll



NOVA SCOTIA



| | | | | | |
|---|---|---------|-----|---|---------|
| 1 | Jersey Cove Joyful Journeys Resort Δ + | PG. 272 | 7 | Bridgetown Bridgetown Family Camping | PG. 271 |
| 2 | Baddeck Adventures East Campground & Cottages Δ | PG. 271 | 8 | Upper Lakeville E & F Webber Lakeside Park Δ + | PG. 272 |
| 3 | Pictou Harbour Light Campground | PG. 272 | 9 | Halifax Wayside Camping Park | PG. 271 |
| 4 | Hilden Scotia Pine Campground | PG. 271 | 9.2 | Hubbards Hubbards Beach Campground & Cottages Δ + | PG. 271 |
| 5 | Nine Mile River 4 Star Riverland Campground & RV Park | PG. 272 | 10 | Newburne Lahave River Campground | PG. 272 |
| 6 | Aylesford Klahanie Camping Δ + | PG. 271 | 11 | Mahone Bay Rayport Campground Δ | PG. 272 |

ALSO OFFERS: Δ = 50% OFF TENT RATE, + = RENTAL ACCOMMODATIONS
(CABINS, HOTEL ROOMS, ETC) DISCOUNTS - SEE PGS 286-296

DID SOMEONE SAY
Road Trip?



6 KLAHANIE KAMPING

Box 190 1144 Victoria Road, Aylesford NS B0P 1C0
GPS: 45.023604, -64.831938
P: (902) 847-9316, (888) 765-8857
W: www.klahaniekamping.ca
E: klahaniekamping@av.eastlink.ca
RV: \$35-38* **PA:** \$17.50-19*
TENT: \$29* **PA:** \$14.50*

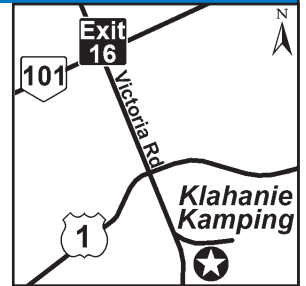


I: 150 total sites. Picnic tables & fire pits at all sites. 90 acres, 2 dump stations, firewood, adult pool & family pool, canteen, outdoor play equipment throughout park, wagon rides on weekends, BBQ shelter, walking & bike trails, ice, propane, phone, recycling, and more! Rustic Sleeping Cabins now available and Motorhome & Trailer Rentals.

D: Located 400 yds south of Aylesford & Hwy. #1. at the Aylesford intersection or Exit #16 on Hwy. 101

N: Open May 15th through October 15th. P.A. discount is not valid Friday, Saturday and Sunday nights, and during holidays. P.A. discount is valid for 3 days. USA T: (888) 252-5024. Dogs on leash only. Quiet time 11:00 PM. *Plus tax.

Aylesford NS



2 ADVENTURES EAST CAMPGROUND & COTTAGES

9585 Hwy 105, Baddeck NS B0E 1B0
GPS: 46.089087, -60.859107
P: (902) 295-2417
W: adventureseast.ca
E: info@adventureseast.ca
RV: \$38.50-62* **PA:** \$19.25-31*
TENT: \$32.50* **PA:** \$16.25*

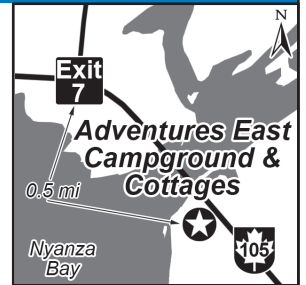


I: 46 total RV sites. Can accommodate any size RV. Unserved tent sites available, Free WiFi, phone, housekeeping, cottages, and canteen.

D: From Canso Causeway (Port Hastings): Follow Highway 105 east 50 miles, go 1/2 mile past Exit 7, entrance will be on right. Located 6 miles from Baddeck and 40 miles from North Sydney.

N: Discount valid May, June, September, and October only. PA discount does not apply with another discount or special offer. Pets welcome! *Tax of 15% will be added on top of the base rate.

Baddeck NS



7 BRIDGETOWN FAMILY CAMPING

56 Queen St, Bridgetown NS B0S 1C0
GPS: 44.838352, -65.291287
P: (902) 349-6222
W: www.bridgetownfamilycamping.ca
E: bridgetowncamping@gmail.com
RV: \$42-60* **PA:** \$21-30*



I: 50 total RV sites. One cabin, RV supplies, dump station, security, recycling, ice, shuffleboard, playground, horse-shoes, nature watching, hiking, and much more!

D: Traveling on Hwy #101, take Exit 20, head west on Hwy 1 towards Annapolis Royal; half way through Bridgetown turn left onto Queen St at the Royal Bank. We are located just across the bridge on left side, along river edge. Traveling on Hwy #201, look for Bridgetown sign, turn onto South St, this will become Queen St at the edge of town. We are located on the right just before the crossing the bridge.

N: Open May thru mid October. Passport America discount is valid for one night per stay. PA discount is not valid during Labour Day Weekend. PA discount cannot be combined with any other discounts. PA discount is not valid for tents and cabins. Please call prior to arrival to check availability. Credit cards are not accepted with discount. Pets welcome. *Plus tax.

Bridgetown NS



9 WAYSIDE CAMPING PARK

10295 Peggy's Cove Rd. Glen Margaret, Halifax NS B3Z 3H1
GPS: 44.57891, -63.91242
P: (902) 823-2547, (902) 478-6135
W: www.waysidecampground.com
E: wayside@eastlink.ca
RV: \$40* **PA:** \$20*

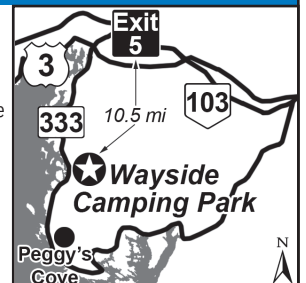


I: 125 total RV sites. Can accommodate RVs up to 45ft. Big rig friendly. 80 full hookup sites and 10 pull thrus. Free WiFi, 10 comfort stations, coin laundry, on ocean inlet, boat launch, ATV, BBQ, nature watching, fireplaces, wood, biking, hiking, horseshoes, playground and more!

D: Exit 5 from 103 to Highway #3 to Highway 333 at Glen Margaret. Highway 333 leads to Peggy's Cove and Wayside-Supercity Camping Park.

N: Park is open April 1st through November 1st. PA not valid July 1st to Sept 6th. PA valid Sunday thru Thursday for 1 night. Call prior to arrival for reservations and drive-up accommodations which are given on a space-availability basis. Visa, Mastercard, and Direct Debit are accepted with PA discount. Pets must be leashed. RV washing is permitted. *\$5.00 for 50-amp service.

Halifax NS



4 SCOTIA PINE CAMPGROUND

1911 Hwy 2, Hilden NS B0N 1C0
GPS: 45.286611, -63.289322
W: www.scotiapinecampground.com
E: info@scotiapine.ca
RV: \$53-62 **PA:** \$26.50-31

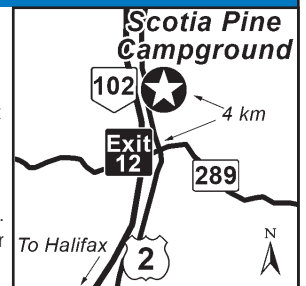


I: 192 total RV sites, can accommodate any size RV, paved roads, FREE Wi-Fi, coin operated showers, newly renovated laundry, phone, ice, gas, cabins/rental accommodations, biking, walking trails, horse-shoes, basketball. Picnic shelter area for large events or group gatherings.

D: Located 5 miles from Truro. Take 102 towards Halifax then turn off at exit 12 for Brookfield. Turn right at the bottom of the exit then turn left at the next set of lights. Destination should be 4 km up on the right.

N: Open May 15th thru October 15th. PA is not valid July and August, weekends and holiday weekends. PA is valid Monday thru Thursday only for 2 nights max. Please see management for discounts on longer stays. Only one discount allowed per stay.

Hilden NS



9 HUBBARDS BEACH CAMPGROUND & COTTAGES

226 Shore Club Road, Hubbards NS B0J 1T0
GPS: 44.634108, -64.056893
P: (902) 857-9460
W: www.hubbardsbeach.com
E: inquiries@hubbardsbeach.com
RV: \$35-45 **PA:** \$17.50-22.50
TENT: \$30 **PA:** \$15

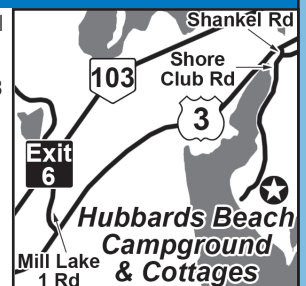


I: 65 total RV sites, can accommodate RVs up to 45ft. Canteen, boat cruises, charming cottages, beautiful white sand beach on the ocean, wood, gift shop, lobster suppers, and more!

D: Located 30 miles from Halifax, Lunenburg and Peggy's Cove. Take Hwy. 103 to Exit 6, east on Route 3 and follow signs around cove.

N: P.A. discount is valid for 5 nights. P.A. discount is not valid June 26th through September 6th, during special event weekends, and holidays. Reservations are required. Credit cards not accepted with discount.

Hubbards NS



1 JOYFUL JOURNEYS RESORT

1762 Hwy 312, Jersey Cove NS BOC 1H0
GPS: 46.315772, -60.546184
P: (902) 929-2267
W: www.joyfuljourneysinc.com
E: katannya@ns.sympatico.ca
RV: \$40* **PA:** \$20*
TENT: \$32* **PA:** \$16*



I: 100 total RV sites (some sites are seasonal), can accommodate any size RV, and some pull thru and ocean front sites. WiFi close by, wood, some RV camping supplies, phone, hiking, bingo, dances, special events, central location, and more!

D: If your RV has an overhang of 5ft or more, DO NOT take the ferry, instead take Exit 11 @ St. Ann's. Englishtown Ferry Route: Take Exit 12 off the Trans Canada 105. Cross on the Englishtown Ferry (5 minute ride). Go 2.5 kilometers north on Hwy. 312. Park is on the right. Ferry passes of 5 or 10 gives you half off ticket prices. Highway Route: Take Exit 11 off Trans Canada 105. Travel 20 minutes to Highway 312. Turn right and go 3 kilometers south.

N: Open May 15th - October 15th. P.A. discount is not valid June 16th - Sept. 14th, however other discounts available during that time (please call for details). Please call or email prior to arrival to check availability during weekends and holidays. Pets allowed. *Plus tax. Rates for 4 people.

Jersey Cove NS**11 RAYPORT CAMPGROUND**

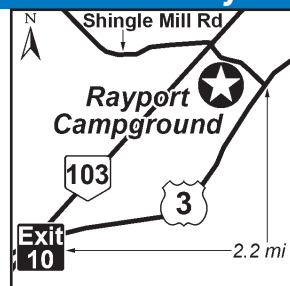
RR #2, Martin's River, Mahone Bay NS B0J 2E0
GPS: 44.486556, -64.338237
P: (902) 627-2678
W: www.rayport.ca
E: rayport@hotmail.com
RV: \$44* **PA:** \$22*
TENT: \$36* **PA:** \$18*



I: 60 total RV sites, can accommodate any size RV. Coin laundry, trout fishing in river, and more!

D: Located 8 km from Mahone Bay. Take Exit 9 or 10 from Hwy. 103 to Hwy. 3. Approximately 5 km to Rayport. Watch for signs.

N: Discount not valid on weekends or during July and August, unless approved by management at time of booking. P.A. discount cannot be combined with any other discounts. Reservations are required. Credit cards are not accepted with discount. Pets must be on leash. *Small extra charge for Digital High Definition TV (available on every site).

Mahone Bay NS**10 LAHAVE RIVER CAMPGROUND**

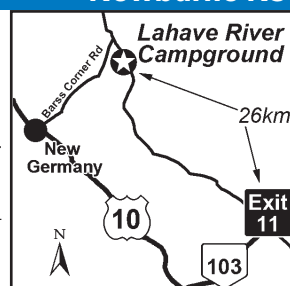
1781 Newburne Rd, Newburne NS B0R 1A0
GPS: 44.60328, -64.6045
P: (902) 644-2654
W: www.lahaverivercampground.ca
E: info@lahaverivercampground.ca
RV: \$35* **PA:** \$17.50*



I: Located on the North Branch Lahave River. 72 total RV sites (37 seasonal sites), can accommodate RVs up to 38ft, water & electric hookups, picnic tables at each site, firewood, camp store, mini-golf, off leash dog run, bowling, washer toss.

D: Located 113km (70 miles) from Halifax and 37km (23 miles) from Lunenburg. From Hwy 103 traveling west, take Exit 11. From this exit travel north 26 km (16 miles) to the campground. Park is on the left. From Hwy 10 to New Germany. Left on Barss Corner Road. Right on Newburne Road.

N: Open May 15 thru October 15. P.A. is not valid Victoria Day, Natal Day and Labor Day weekends. Reservations preferred, but not required. *Rates are for 2 adults and 4 children. \$5 for each additional adult.

Newburne NS**5 4 STAR RIVERLAND CAMPGROUND & RV PARK**

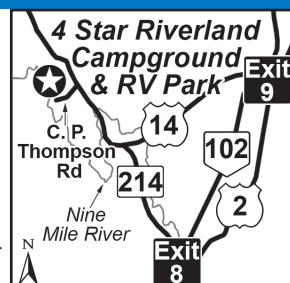
419 C.P. Thompson Rd, Nine Mile River NS B2S 2X8
GPS: 45.047582, -63.613127
P: (902) 883-7115, (302) 883-1645
W: www.riverlandcamping.com
E: riverlandcamp@aol.com
RV: \$40* **PA:** \$20*



I: 267 total RV sites, sites are 25ft-35ft wide to 50ft long. 3 comfort stations, 3-level pool, river swimming, arcade room, take-out, firewood, canteen supplies, pay phones, and more!

D: Located 25 miles from Halifax and Dartmouth. Highway 102, Exit 8 or 9 to Route 14, west to Nine Mile River. 9 miles to C.P. Thompson Road, watch for signs.

N: Open May to September 30. P.A. discount is valid for a two night minimum stay. P.A. discount is not valid on holidays or weekends unless approved by management. Caravan groups welcomed. Reservations required during busy months (July and August). Credit cards are not accepted with discount. Pets welcome, must be on a leash. *Rates are for a family of 4, \$5.00 additional charge for each extra person.

Nine Mile River NS**3 HARBOUR LIGHT CAMPGROUND**

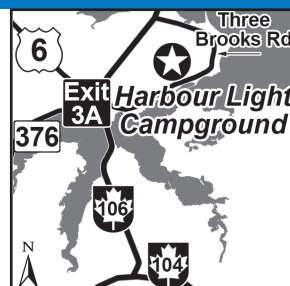
2881 Three Brooks Rd, Braeshore. R.R.#1, Pictou NS B0K 1H0
GPS: 45.69496, -62.66806
P: (902) 485-5733
W: www.harbourlightcampground.ca
E: Harbour.light@ns.sympatico.ca
RV: \$42* **PA:** \$21*



I: 200 total RV Sites, can accommodate RVs up to 50ft. 2 comfort stations, sandy beach, firewood, pay phone, RV storage, propane, ice, store, hiking, biking, fishing, nature watching, basketball and more!

D: Located 2.5 miles from Pictou. Hwy. #104 to #106. Take Pictou exit on rotary, and follow signs thru town. Located near the P.E.I. Ferry.

N: Discount is valid from May 10th through June 20th and September 10th through October for one night, a 15% discount is given for every night thereafter. A 15% discount is given June 21 to September 9 for 30 AMP ONLY. *Plus tax.

Pictou NS**8 E & F WEBBER LAKESIDE PARK**

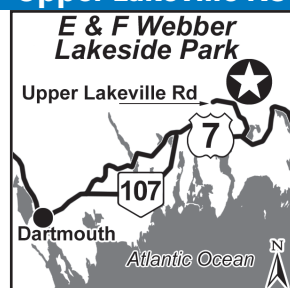
738 Upper Lakeville Rd, Upper Lakeville NS B0J 2L0
GPS: 44.8001, -62.9685
P: (902) 845-2340, (800) 589-2282
W: www.webberslakesideresort.com
E: info@webberslakesideresort.com
RV: \$40-47 **PA:** \$20-23.50
TENT: \$35-45 **PA:** \$17.50-22.50



I: 51 total RV sites, can accommodate RVs up to 40ft, 6 pull thru sites. Free hot showers, fireplaces and firewood, pedal/row boat rentals (1 hr free use with reservation), limited groceries available, lake swimming, and more!

D: Located 48 miles (77km) from Halifax and 35 miles (56 km) east of Dartmouth on Hwy. #7 at Upper Lakeville. 2.5 miles (4 km) north on Upper Lakeville Road.

N: Season - May to October. P.A. discount is not valid during weekends. P.A. rate is valid for 4 days. Reservations are accepted with a \$15.00 deposit only. Cancellation policy is 48 hours. The reservation deposit is non-refundable. Visa, MC, Amex, debit accepted.

Upper Lakeville NS

ONTARIO



| | | | | | |
|------------|--|---------|------------|--|---------|
| 1 | Ignace Davy Lake R & RV Campground & Resort + | PG. 274 | 7 | Kingston Rideau Acres Camping Resort Δ | PG. 274 |
| 2 | Foresters Falls Horsecountry Campground | PG. 274 | 8 | Lindsay Riverwood Park Δ | PG. 275 |
| 3 | Madawaska Riverland Lodge & Camp Δ + | PG. 275 | 8.2 | Sunderland Trout Water Family Camping | PG. 275 |
| 4 | Utterson Sandwood Tent & Trailer Park | PG. 276 | 9 | Durham Amazing Rocky Park Campground Δ | PG. 274 |
| 5 | Miller Lake Summer House Park Δ + | PG. 275 | 10 | Alliston Nicolston Dam Campground & Travellers Park | PG. 274 |
| 6 | Havelock Red Setter Resort + | PG. 274 | 11 | Walton Family Paradise Campground + | PG. 276 |
| 6.2 | Lakefield Lakefield Campground Δ | PG. 275 | 12 | Ridgeway Windmill Point Park | PG. 275 |

**ALSO OFFERS: Δ = 50% OFF TENT RATE, + = RENTAL ACCOMMODATIONS
(CABINS, HOTEL ROOMS, ETC) DISCOUNTS - SEE PGS 286-296**

10 NICOLSTON DAM CAMPGROUND & TRAVELLERS PARK

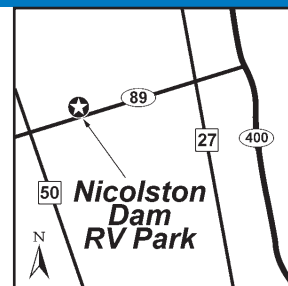
5140 5th Line Essa, Alliston ON L9R 1V2
GPS: 44.16745, -79.81185
P: (705) 435-7946
W: www.nicolstondamrvpark.ca
E: nicolstondam@gmail.com
RV: \$72* **PA:** \$36*



I: 86 total RV sites, all sites include W/E hookups, historic Mill & Store, library, fish sanctuary & ladder, open fields, canoe/kayak rental, mini-golf. Relax and enjoy the beautiful water and natural sites.

D: If using GPS use address 5140 5th Line and enter town name as Essa. From junction of 400 & 89, go 11 km / 7 mi W on Hwy 89 to Nicolston Dam. Sign on N of 89 turn R on 5th Line of Essa Township. Camp/mill on L. Another rte is 401 to Hwy 10 N to 89. Turn E onto Hwy 89-28 mi to Nicolston turn L on Line 5 Essa, camp/mill on L.

N: Open May 1st thru October 31st. Reservations required. PA valid Mon-Thurs only for 2 nights only. PA not valid June 15-September 15th & on long weekends. PA cannot be combined with another discount or special offer. PA is valid for internal sites only. Cash or debit only. *Plus tax. Rates for 2 adults & 1 veh. \$5 add'l for each extra adult & \$3 for each add'l child under 18yrs per night. Max 5 ppl on each site. Visitor passes not issued. \$10 per day per each extra vehicle.

Alliston ON**9 AMAZING ROCKY PARK CAMPGROUND**

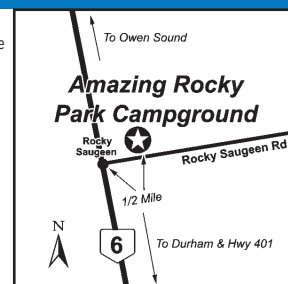
423059 Rocky Saugeen Rd, Durham ON N0G 1R0
GPS: 44.232013, -80.825797
P: (519) 369-6450, (877) 369-6450
W: www.amazingrockyparkcampground.com
E: rockyparkcamp@aol.com
RV: \$60* **PA:** \$30*
TENT: \$36* **PA:** \$18*



I: 130 sites, either on a daily or seasonal basis. Can accommodate RVs up to 35'. Canoe/pedal boat/bike/movie rentals, ATV, phone, ice, RV repair, RV parts, 3 children's playgrounds, riverfront access, rental cabin, and more! Upstream of the dam is a wide and deep section that is perfect for swimming, diving, boating and fishing. Downstream of the dam is perfect for nature hikes and fishing.

D: From Highway 401: use the 295 exit and travel N on Hwy 6 for 110kms to Rocky Saugeen Rd (look for the blue highway marker: Amazing Rocky Park Campground) and turn R, travel 1km E to our location on the L. From Owen Sound: S for 45kms to the Rocky Saugeen Rd (look for the blue highway marker: Amazing Rocky Park Campground) and turn L, travel 1km E to our location on the L.

N: Open mid April through October. PA discount is not valid during long holiday weekends (Victoria Day, Canada Day, Civic Holiday, and Labor Day). During July and August, the PA discount is not valid during weekends (Friday, Saturday, and Sunday nights). Cash only. *Rates include tax.

Durham ON**2 HORSECOUNTRY CAMPGROUND**

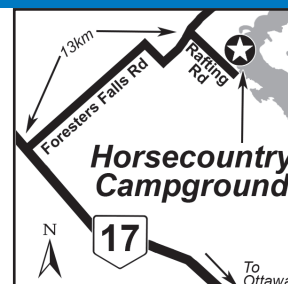
503 Rafting Rd, Foresters Falls ON K0J 1V0
GPS: 45.660817, -76.735168
P: (613) 867-0585
W: www.horsecountrycampground.com
RV: \$75* **PA:** \$37.50*



I: 10 total RV sites, can accomm. RVs up to 40ft, community water station, horse riding clinics, equine obstacle course, river rafting, bungee-jumping & occasional dances & concerts. Located next to Wilderness Tours - home to Canada's finest whitewater rafting & outdoor adventure destination.

D: From Toronto: Travel E on Hwy 401 to Napanee, and follow Hwy 41 N to Eganville. In Eganville, turn R at traffic light & follow Hwy 60 onto County Rd 8 to Cobden. Turn R on Hwy 17, then L on County Rd 7, & follow signs through Foresters Falls to Wilderness Tours Outdoor Resort. From Ottawa: Travel W via Hwy 417 to Arnprior. Hwy 417 turns into Hwy 17. Continue to just before Cobden, turn R onto County Rd 7 & follow signs through Foresters Falls to Wilderness Tours Outdoor Resort.

N: Open May 2nd through September 28th. No electric hookups available. Generators are permitted. Check-in: Noon/Check-out: 11AM. *Plus tax. Rates are for 2 people, \$30 per add'l person over 16 years old.

Foresters Falls ON**6 RED SETTER RESORT**

1539 Trent River Road, Havelock ON K0L 1Z0
GPS: 44.406321, -77.833267
P: (705) 778-3096
W: www.redsetter.ca
E: redsetterresort@sympatico.ca
RV: \$50 **PA:** \$25



I: 128 total RV sites. Heated salt water pool, phone, recreation hall with TV & VCR, games, planned activities, bingo, darts, and euchre etc. Boat & motor rental, boat launch, docking facilities, bait, hiking, horseshoes, ping pong, recycling, volleyball, basketball, playground, firewood, and 8 housekeeping cottages.

D: From Havelock, travel east along Hwy 7 for 2 km. Turn south on Belmont 7th Line. Travel to the end of the road. Turn east onto Trent River Road. Watch for sign.

N: P.A. discount is not valid on holidays or weekends unless approved by management. Please call prior to arrival. P.A. discount cannot be combined with any other discounts. Credit cards are not accepted with P.A. discount. Pets must be on leash. Please, no pets in cottages.

Havelock ON**1 DAVY LAKE R & RV CAMPGROUND & RESORT**

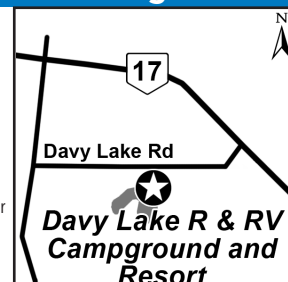
400 Davy Lake Rd, Ignace ON P0T 1T0
GPS: 49.410006, -91.652471
P: (807) 934-0914
W: www.davylakecampground.com
E: smorin@davylakecampground.com
RV: \$50* **PA:** \$25*



I: 50 total RV sites! Convenience store, water, sewer, ice, ice cream, specialty coffee & teas, picnic area, playground, horseshoes, boating, nature watching, 70 acres of trails, lake, RV storage, BBQ, propane, & security.

D: Located 250 kms (155 miles) from Thunder Bay and 550 kms (342 miles) from Winnipeg. Campground is located directly off of Highway 17 (Trans Canada Highway). Turn south onto Davy Lake Road. Campground is approximately 1/2 mile on the south side of the road.

N: Open May - Thanksgiving (weather permitting). PA discount is not valid July and August. PA is valid for one night. Check-In 5PM, check out is 11AM. Early arrivals and late departures are subject to additional charges. Cash or Debit Cards only. *Plus Tax. \$5 additional charge per day for air conditioning during peak times of the week. Rate is for 2 adults. \$5 for each additional adult. Rate is for 1 regular full service 30 amp back in site. Upgrades are an additional charge.

Ignace ON**7 RIDEAU ACRES CAMPING RESORT**

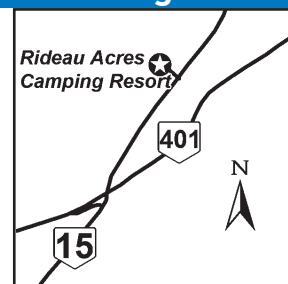
1014 Cunningham Rd, Kingston ON K7L 4V3
GPS: 44.3035, -76.4176
P: (613) 546-2711, (613) 546-0389
W: www.rideauacres.com
E: info@rideauacres.com
RV: \$52.75-67.95 **PA:** \$26.38-33.98
TENT: \$42.95 **PA:** \$21.48



I: Family campground with over 300 RV sites on 138 acres, 30+ tent sites. Able to accommodate Big Rigs. WiFi Hotspots, washroom with accessibility, outdoor swimming pool and sandy beach, RV supplies, firewood, groceries, docking, basketball, biking, hiking trails, ping pong, mini-golf, disc golf, horseshoes, and large picnic pavilion. Large recreation hall used for activities like BINGO, Euchre Nights and oother get togethers. Canoe, Kayak and Boat rentals. The lake offers great bass fishing.

D: 1 mile or 2 km North of HWY 401 (exit 623) on Hwy 15. Turn left (west) on Cunningham Road. Just 10 minutes north of downtown Kingston, Ontario.

N: Open April thru November for transient camping. PA discount is not valid June 16th thru and including Labour Day Weekend. PA is not valid on Friday or Saturday nights or long weekends. PA not valid on long weekends. PA not valid on 50 amp sites. Please call ahead in early spring or late fall as water hookups are dependent on above freezing outdoor temperatures.

Kingston ON

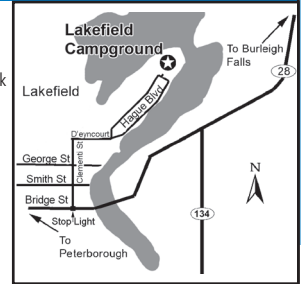
6 LAKEFIELD CAMPGROUND

59 Hague Blvd, Lakefield ON K0L 2H0
GPS: 44.4286, -78.2731
P: (705) 652-8610, (800) 316-8841
W: www.lakefieldcampgrounds.ca
E: cindyloumac@outlook.com
RV: \$55* **PA:** \$27.50*
TENT: \$40* **PA:** \$20*

I: 117 sites (53 FHU/53 PHU). Can accom RV's up to 50ft. 23 acres, large wooded or open sites, baseball diamond, sand beach, snack bar, wood (fire), walking trails, & more!

D: From 401 E or W: Exit 436 to Peterborough, & get off at the Pkwy & follow the Trent Univ & Zoo signs past University. Jack & Jill Nursery is on L. Keep straight (Hwy 28 N) into Lakefield. Entering the village there is a school on R, a McDonald's & an Esso station on R. Turn L at stoplight (Clementi St). Follow signs to the park (over bridge, too far - see map for details).

N: Open May - Oct 1. PA valid 3 days, Sun-Thur only. No PA for Canadian Long Wknds. Call for all reservations, Visa/MC required to reserve. Camping fee & site fee payable in cash at the office when you arrive. Tenting available w/o w/o elect., water close to site. 2 & 4 legged pets allowed, only 1 of each. Toll free # (1-800-316-8841) can only be accessed in ON. *Refundable site fee of \$100 to ensure the clean up of your site & the return all of materials you are provided at the time of check in.

**Lakefield ON****8 RIVERWOOD PARK**

31 Riverwood Rd, Lindsay ON K9V 4R4
GPS: 44.3232, -78.7242
P: (705) 324-1655
W: www.riverwoodpark.net
E: camping@riverwoodpark.net
RV: \$65* **PA:** \$32.50*
TENT: \$65* **PA:** \$32.50*

I: 50 total RV sites, can accommodate RVs up to 40ft. WiFi Hotspot, accessible washroom facility, shade and open sites, beach, nature trail, picnic tables, recreation hall with planned activities (bingo, dances, etc.), arcade room, baseball, children's program, wagon rides, boat docking, pay phones, ice, rental accommodations, and more!

D: Located 2 km. from Lindsay and 40 km from Peterborough. From Hwy. 7, travel south on Hwy. 35 for 1/2 Km. Park is on the right. From Hwy 401: take Hwy 115 then Hwy 35, towards Lindsay. Travel north on 35 for approx. 20 km. We are located on the (left) west side just south of the intersection of Hwy 7 and 35.

N: P.A. discount is not valid on Fridays, holidays, or weekends unless approved by management. Please call prior to arrival. P.A. discount cannot be combined with any other discounts. Credit cards are not accepted with P.A. discount. Pets must be on leash. *Rate includes HST.

**Lindsay ON****3 RIVERLAND LODGE & CAMP**

Hwy 60 & 523 (PO Box 98), Madawaska ON K0J 2C0
GPS: 45.502246, -77.980617
P: (613) 637-5338
W: www.riverlandlodge.com
RV: \$50* **PA:** \$25*
TENT: \$50* **PA:** \$25*

I: 170 total RV sites, pull thrus, 30 amp, large campsites accommodating any size RV, Bed & Breakfast, dining room, house keeping, tetherball, sand beaches, and paved highway right to our door! Just off of the ATV and Ski Doo trail.

D: Located 15 miles from Algonquin Park, and 70 miles from Pembroke. Hwy. 60 at intersection of Hwy. 523 and Madawaska River.

N: Open May thru October (weather permitting). PA discount is not valid during Friday and Saturday nights, holidays and holiday weekends. PA discount is not valid July and August. PA discount is valid for three nights max. *Tax included. \$5.00 additional for air conditioning and heaters.

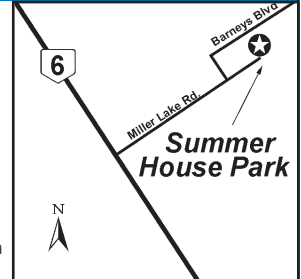
**Madawaska ON****5 SUMMER HOUSE PARK**

197 Miller Lake Shore Rd, Miller Lake ON N0H 1Z0
GPS: 45.0989, -81.4021
P: (519) 795-7712, (800) 265-5557
W: www.summerhousepark.ca
E: info@summerhousepark.ca
RV: \$62-72* **PA:** \$31-36*
TENT: \$62* **PA:** \$31*

I: 235 total RV sites. Can accom RVs up to 44ft. Some Lakefront sites. Spacious sites are large enough to accom most RVs and each site has a picnic table and fire pit (firewood available). Store, WiFi (\$), ice, propane, conference room (available in shoulder season), billiards, pickleball, biking, sandy beach, boating, nature trails, hiking, recycling, and more! Cottages & camping cabins for rent. Guest House. Cafe now serves alcohol 11AM-3PM.

D: Located 17 mi from Tobermory & 30 mi from Wiarton. Follow Hwy 6 north to Miller Lake Rd. Turn right (east) on Miller Lake Rd & follow it to end (2 mi). Park is located on your left at end of Miller Lake Rd.

N: Open April 29th thru Oct 17th. PA not valid June 17th thru Sept 5th or on holiday weekends & is valid up to 7 days only. Not to be combined w/other discounts. Please call ahead to check availability. Reservation fee required. Balance by cash or debit. Toll free number only valid in Ontario, Can. *Rates for 2 people, add'l charge for each extra person. Add'l charge for WiFi. \$2 add'l for 50 amp.

**Miller Lake ON****12 WINDMILL POINT PARK**

2409 Dominion Road, Ridgeway ON L0S 1N0
GPS: 42.8846, -79.003
P: (905) 894-2809, (888) 977-8888
W: www.windmillpointpark.com
E: reservations@windmillpointpark.com
RV: \$55-65* **PA:** \$27.50-32.50*

I: 108 W/E serviced sites (96 seasonal), Free limited WiFi, mobile pump-out service (\$), phone, ice, water, swimming & more!

D: 5mi frn BUFFALO, NY - Peace Bridge: QEW to EX5 (Gilmore Rd), turn L top of ramp, turn 1st L on Pettit Rd, turn R (W) on Garrison Rd (HWY3), approx 3mi, turn L (S) on Stonemill Rd, turn R (W) on Dominion Rd. Travel 500' turn L (S) yellow Mailbox 2409 & go down private road to white booth. 15mi frn Niagara Falls ON: QEW to Ft Erie EX16 Sodom Rd S, L on Garrison Rd (Hwy3) E, turn R - Stonemill Rd S, to Dominion Rd. Travel 500' turn L (S) yellow Mailbox 2409 & go down private road to little white booth.

N: Open May 1-Oct 15. PA valid 3 nights. PA not valid July, August, Holidays, Holiday wknds, weekly rates or on-site extras. Res. require 1 night non-refundable dep. Refundable check-out dep. of \$15 per site added to rate. Check-in 12PM-6PM/Out 11AM. 1 quiet leash pet per designated site. *Rates 2 adults & 3 children 0-17 yrs. Add'l daily \$ each add'l person. Pet fee flat rate w/breed restrictions.

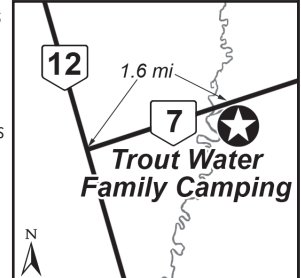
**Ridgeway ON****8 TROUT WATER FAMILY CAMPING**

Box 118, Sunderland ON L0C 1H0
GPS: 44.294684, -79.042824
P: (705) 357-1754, (866) 454-8889
W: www.troutwatercamping.com/
E: camping@troutwatercamping.com
RV: \$34* **PA:** \$17*

I: 90 sites, can accommodate up to 45' rigs. Some pull-thru sites. 2 comfort stations, phone, boat rentals (canoes, kayaks, pedal boats), fishing, hiking, biking and more! RV Groups are welcome! Seasonal, weekly, and monthly rates are available.

D: Located 15 miles west of Lindsay and 30 minutes to Oshawa/Whitby. On Hwy 401, east of Toronto at exit 410 take Hwy 12 N. 35 km (24 mi). Turn right on to Hwy 7 east (4 miles north of Sunderland). Park is 3 km from Hwy 12 on the south side of Hwy 7.

N: Open from May 1st to October 15th. P.A. discount does not apply during the long weekend. CHECK IN TIME: 1:00 P.M. Check Out time: noon. Pets on leash. *Plus tax.

**Sunderland ON**

4 SANDWOOD TENT & TRAILER PARK

1096 Sandwood Rd, Utterson ON P0B 1M0
GPS: 45.182954, -79.474016
P: (705) 769-2372
W: www.sandwoodtrailerpark.com
E: sandwoodpark@gmail.com
RV: \$60* **PA:** \$30*

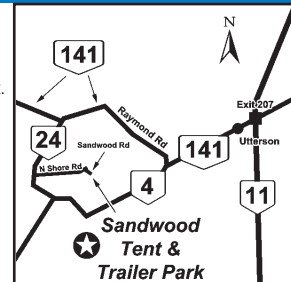


I: 22 total RV sites, can accommodate RVs up to 36ft. Park also offers: swimming, boat launch, docking, sandy beach, paddleboats, bait, firewood, and walking path.

D: 22 miles from Bracebridge and 37 miles from Parry Sound. From Hwy 11, take EX 207 for ON-141 Utterson Exit. Go west, turn right on Raymond Rd/ON-141 W, turn L onto Debank Rd/Regional Rd 24, and turn L on Northshore Rd. Then turn R onto Sandwood Rd to park. From Hwy 69 - take EX 213 to merge onto 69 S toward ON-141 Rosseau/Huntsville. Turn L onto ON-141, turn R onto Debank Rd, and turn L onto Northshore Rd. Then, turn R onto Sandwood Rd to park.

N: Open May 24 thru October 10. PA discount is not valid during weekends (Fri-Sat) except during May, Sept, and Oct, and is not valid during holidays. Cash only. *Plus tax (13%). Rates are for 4 people, \$10 for each addl person.

Utterson ON



11 FAMILY PARADISE CAMPGROUND

43835 Hullett McKillop Line, Walton ON N0K 1Z0
GPS: 43.624229, -81.258963
P: (519) 527-0629, (226) 750-1103
W: https://familyparadise.killamleisureliving.com/
E: familyparadise@killamproperties.com
RV: \$62* **PA:** \$31*



I: 220 total RV sites, can accommodate RVs up to 50ft, and limited sewer hookups. Jumping pillow, baseball field, soccer nets, shuffleboard, volleyball, recycling, darts, lake swimming, canoeing, planned events, 7 acre lake, paddle boat rentals, off leash pet area, rental trailer, ice, security, phone, and more!

D: Located 30 miles from Goderich, and 30 miles from Stratford. Attention: When using GPS system to locate the park, please use the following: City: Huron East, Province: ON, Country: Canada. From lights in Seaforth, go 8 miles north on County Road 12. Then go 3 miles east on the Hullett-McKillop Line. Note: Seaforth is on Hwy. #8, half way between Stratford and Goderich.

N: Open April 29th - October 16th. PA discount does not apply with any other discounts, and long holiday weekends. Also, the discount does not apply to weekends (Friday through Sunday) during July and August. Please state P.A. when making a reservation. Pets on leash. *Plus Tax. Rates are based on 2 adults & 4 children.

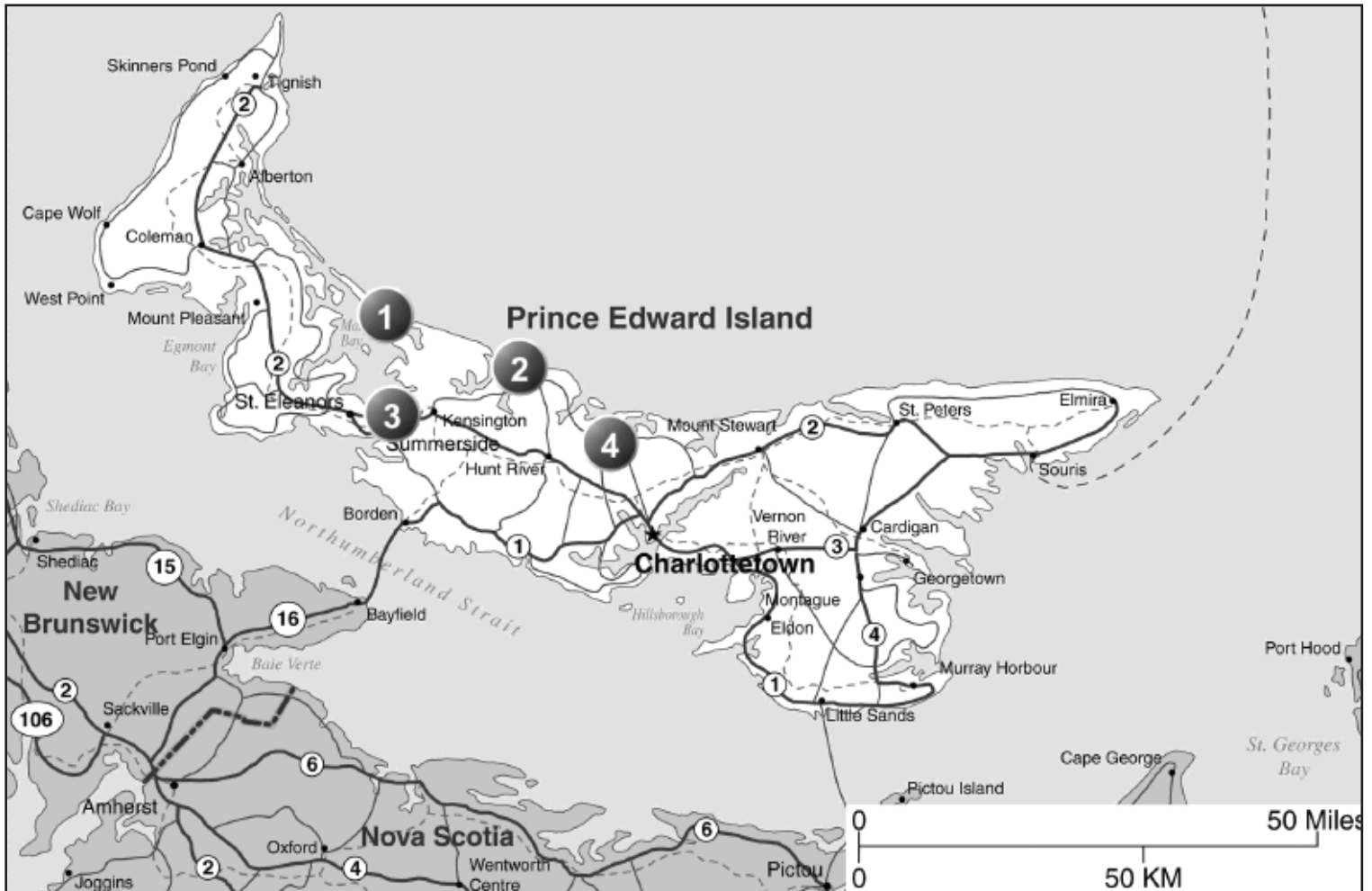
Walton ON



Notes:



PRINCE EDWARD ISLAND



| | | | | | |
|---|---------------------------------------|---------|-----|--|---------|
| 1 | Darnley Twin Shores Camping Area Δ | PG. 278 | 4 | Harrington Harrington RV Park & Campground | PG. 278 |
| 2 | Cavendish Marco Polo Land Resort Δ | PG. 278 | 4.2 | Oyster Bed Bayside RV Campground | PG. 278 |
| 3 | Summerside Crystal Beach Campground Δ | PG. 278 | | | |

ALSO OFFERS: Δ = 50% OFF TENT RATE



Cavendish PE

A map of the Marco Polo Land Resort area. The resort is marked with a star icon. Major highways shown are 2, 6, and 13. A north arrow is in the top right corner. A shield with a maple leaf is visible on the left side of the map.

Darnley PE

Harrington PE



Oyster Bed PE

Summerside PE

A map showing the location of Crystal Beach Campground. The campground is marked with a star icon. It is situated near the intersection of Crystal Dr and Barbara Weit Rd. Highway 120 is shown running vertically, and Highway 2 is shown running horizontally. A north arrow is located in the top right corner.

QUEBEC



| | | | | | |
|-----|---|---------|-----|---|---------|
| 1 | Saint-Georges-De-Malbaie (Perce) Camping Du Cap Rouge | PG. 280 | 5.2 | Shawinigan Camping Rouillard Δ | PG. 281 |
| 2 | Roberval Camping Mont-Plaisant | PG. 280 | 5.3 | St Boniface Camping St-Boniface | PG. 281 |
| 3 | New Richmond Duthie Point Festival Park Δ | PG. 280 | 5.4 | St Mathieu Du Parc Camping Du Parc Δ | PG. 282 |
| 4 | Levis Camping Transit Δ | PG. 280 | 6 | Notre-Dame-du-Laus Tarmigan Camping Δ + | PG. 280 |
| 4.2 | Saint-Nicolas Camping Au Sous-Bois Du Campeur Δ | PG. 281 | 7 | Saint-Jean-Baptiste Camping Auclair | PG. 280 |
| 4.3 | Saint-Nicolas Camping Bernieres | PG. 282 | 7.2 | Saint-Philippe de Laprairie Camping La Cle des Champs RV Resort | PG. 281 |
| 5 | Saint-Paulin Camping Belle Montagne Δ + | PG. 281 | 7.3 | St Jacques Le Mineur Camping Du Lac Mineur Δ | PG. 281 |

ALSO OFFERS: Δ = 50% OFF TENT RATE, + = RENTAL ACCOMMODATIONS
(CABINS, HOTEL ROOMS, ETC) DISCOUNTS - SEE PGS 286-296



4 CAMPING TRANSIT

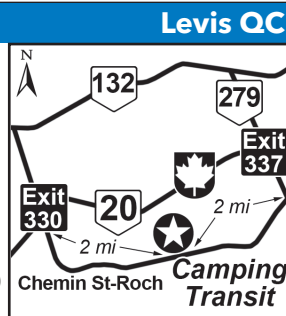
600 Chemin St Roch, Levis QC G6Y 0W3
GPS: 46.8118, -71.0532
P: (418) 838-0948, (888) 882-0948
W: www.campingtransit.com
E: info@campingtransit.com
RV: \$56* **PA:** \$28*
TENT: \$34* **PA:** \$17*



I: 200 total RV sites, can accommodate big rigs, 125 pull thrus. WiFi (\$), phone, ice, ping pong, biking, volleyball, & playground.

D: From Montreal: Hwy. 20 east, take Exit 330 (Chemin St-Roch) and turn left. Go 2 mi to Camping Transit. From Riviere Du Loup: Hwy. 20 west to Exit 337 (Rd 279). At the stop sign turn right, and go over the highway to first right. Go 2 mi to Camping Transit. From Rd 132: take Lallemand Rd (becomes Chemin St-Roch) 4 mi to Camping Transit.

N: Camping Transit is open from April 15th through October 16th. P.A. discount is valid from April 15th through June 5th and September 6th through October 16th. P.A. members must stay a minimum of two nights to receive the P.A. discount. P.A. discount is not valid with any other discounts. Cash only. Pets welcome, must be on a leash. *Plus tax. Rates are for 2 people, \$5.00 for each additional person per night. \$5.00 additional for 50 amp service per night. \$1.00 additional charge for small pets and \$2.00 additional charge for large pets. \$2.50 additional charge for Wi-Fi per day.



3 DUTHIE POINT FESTIVAL PARK

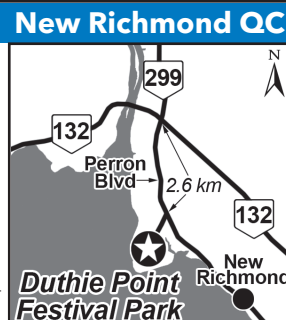
351 Perron Boulevard West, New Richmond QC G0C 2B0
GPS: 48.172378, -65.896805
P: (418) 391-6097
W: www.duthiepoint.com
RV: \$30 **PA:** \$15
TENT: \$15 **PA:** \$7.50



I: Located on an 82-acre historical site, the park includes walking trails, forest, a beach and historical buildings including a lighthouse. The camping area has 8 Water/Electric RV sites and can accommodate any size RV. In addition, we have room for 200+ dry camping and tent sites. Tent style showers available. Common areas include BBQs, campfire and large (120 x 40 foot) building.

D: Located 2 miles from New Richmond. From Quebec Route 132, take the Perron Boulevard West/Route 299 exit south toward New Richmond approximately 2.8 kilometers (1.8 miles). You'll see an old general store - go through the parking lot and gate and follow the gravel road 1.6 kilometers (1 mile) to the camping area.

N: Open June thru October. PA is not valid during New Richmond Bluegrass Festival and New Richmond Country Fest. PA discount is valid for 3 nights. See management for discounts on longer stays. Reservations are recommended. There is no dumping station on-site, however, there is one less than 3 kilometers (1.8 miles) from campground.



6 TARMIGAN CAMPING

907 Ch Poisson Blanc, Notre-Dame-du-Laus QC J0X 2M0
GPS: 46.119362, -75.679346
P: (819) 767-2559
W: www.tarmigan.com
E: tarmigan@tarmigan.com
RV: \$32* **PA:** \$16*
TENT: \$30* **PA:** \$15*



I: 100 total RV sites, can accommodate RVs up to 35ft. Propane bottle exchange, phone, open hall, recycling center, fishing bait & tackle, boat rentals, docks, boating, canoeing, and more!

D: Located 60 miles from Ottawa and 150 miles from Montreal. Take Rte 50 from Ottawa or Rte 148 from Montreal to Rte 50. Buckingham/Masson, turn north onto Highway 309 and go 45 miles to N.D. Du Laus. Turn left on to bridge before the church. At the stop sign, turn right on to Ch. Poisson Blanc. Go 5 miles (8 kms) to Tarmigan Camping.

N: Open May 15th through October 15th. P.A. discount is valid for 2 days. Pets allowed on leash. *\$3.00 additional charge for 30 amp service. \$3.50 additional charge per day for pets. \$6.00 additional charge per day for boat facilities. Rate is in Canadian \$.



2 CAMPING MONT-PLAISANT

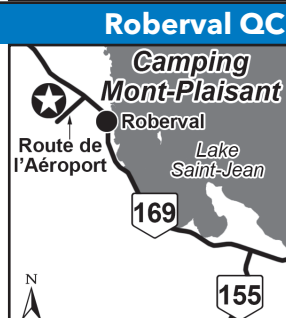
993 Rte De L'Aéroport, Roberval QC G8H 2M9
GPS: 48.525359, -72.263457
P: (418) 275-0910
W: www.campingmontplaisant.com
E: infos@campingmontplaisant.com
RV: \$50 **PA:** \$25



I: 225 total RV sites, can accommodate RVs up to 40ft, 2 community halls, 2 camping equipment rental, outdoor fire place and firewood, phone, indoor and outdoor activity area, and more! Animation 7 days/7 days. Services offerts: 225 emplacements au total, 2 salles communautaires, 2 prêts-à-camper, foyer et bois pour le feu, location de vélos, salle récréative intérieure, jeu de palets. Animation continue 7 jours sur 7.

D: From Trois-Rivières or Montreal Borrow Hwy 155 to Chambord: take the Hwy 169 N. From Quebec follow Hwy 169 N to Roberval. De Trois-Rivières ou Montréal emprunter la route 155 jusqu'à Chambord et prendre la route 169 nord. À partir de Québec, suivez la route 169 nord jusqu'en direction de Roberval.

N: Open May 15-Sept 20. PA not valid Jun 20 to Aug 15, and during holidays and weekends. Ouvert du 15 mai au 10 octobre, rabais non applicable du 20 juin au 15 août, ni les fins de semaine et congés fériés.



1 CAMPING DU CAP ROUGE

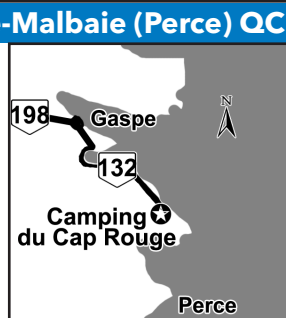
2009 Route 132 East, Saint-Georges-De-Malbaie (Perce) QC G0C 2X0
GPS: 48.661146, -64.224105
P: (418) 645-3804
W: www.campingcaprouge.com
E: campingcaprouge@gmail.com
RV: \$28-40* **PA:** \$14-20*



I: 93 total RV sites, can accommodate RVs up to 50ft. BBQ, pétanque, and trout fishing (river on site). Easy access to the sea for kayaking & scuba diving.

D: Located right on the water, across from Forillon park. Camping Cap Rouge is Midway between Gaspé and Percé.

N: Open May 15 to September 30. PA discount is not valid July thru August 24th. PA discount is valid for 6 nights. Reservations only accepted by email. Cash or debit card only. Credit cards are not accepted. Pets welcome. *Plus tax. Rates are for 2 adults and 2 children. \$10 for each additional person. Rates: Class B & C \$35-38, PA \$17.50-18 and Class C \$40, PA \$20.



7 CAMPING AUCLAIR

4450 Rang des Etangs, Saint-Jean-Baptiste QC J0L 2B0
GPS: 45.518544, -73.162811
P: (450) 467-1898
W: www.campingauclair.ca
E: campingauclair@videotron.ca
RV: \$55* **PA:** \$27.50*



I: Camp hosts speak English. 172 total RV sites, can accommodate RVs up to 40ft.

D: Located 25 miles from Montreal and 82 miles from Plattsburgh. From Autoroute 20: Autoroute 20 exit 115 towards Grand-Allée Left on route 229 (Chemin Benoit) and turn right on Rang de la Rivière Nord. Turn right on Chemin Rouville. Turn left on Rang des Etangs. For alternate routes please see our website

N: Open mid May through September. Reservations required by phone or email (no drive-ups). PA is valid a maximum of 2 nights, per season. PA discount is valid Monday thru Thursday nights only. PA not valid on all long holiday weekends (Memorial, St-Jean, July 1st, and Labour Day) and Quebec Construction holidays. Pets welcome with restrictions. *Rates are for 2 adults and 2 children under 18. \$6 for each additional adult.



4 CAMPING AU SOUS-BOIS DU CAMPEUR

1932 Chemin Filteau, Saint-Nicolas QC G7A 2N4
GPS: 46.6627, -71.395
P: (418) 831-1788, (888) 731-1788
W: www.campingausousboisducampeur.com
RV: \$50 **PA:** \$25
TENT: \$46 **PA:** \$23

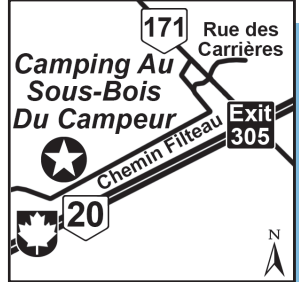


I: 35 RV sites, can accommodate up to 35ft RVs. 16 comfort stations, pétaque, phone, grassy sites, 24ft Rental Units available (please call for details), and more! Petit restaurant, depanneur, buanderie 24 hrs.

D: Exit 305, via Rte 20 E, then Service Rd W for 2.5 mi (4 km). Sortie 305 via Autoroute 20, Est. et La Route de Service vers ouest 4 kilometers.

N: PA members must stay a minimum of two nights to receive discount. Please pay with cash only. P.A. discount is valid Sunday through Thursday only. P.A. discount is not valid on Holidays, Holiday weekends, Construction Week, Canada Day Weekend and Day. P.A. discount is not valid in July, St. Jean weekend (June 24), and first week of August. P.A. discount is not valid on supersite. Pets allowed on leash. Les clients doivent rester 2 nights minimum. Paiement en argent seulement, acceptes Lundi au Jeudi. Jamais les fins de semaines et les journées feries. No valide sur les supersite. Friday, Saturday we give 10% discount to P.A.

Saint-Nicolas QC



5 CAMPING BELLE MONTAGNE

2470 Chemin Belle Montagne, Saint-Paulin QC J0K 3G0
GPS: 46.412392, -73.060566
P: (819) 268-2881
W: www.campingbellemontagne.com
E: info@campingbellemontagne.com
RV: \$47.83* **PA:** \$23.92*
TENT: \$39.14* **PA:** \$17.40*

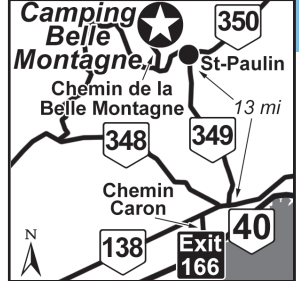


I: Located on the Riviere du Loup. 121 grass sites, can accom RVs up to 50' (50 f x 40 f). Park also offers - water, phone, ice, propane, picnic tables, restaurant, recycling center, kayak, petanque, mountain foot path, biking, fishing, volleyball, lightened tennis court, & horseshoes.

D: From Montreal, QC: Hwy 40 E, EX 166 (Louiseville). Continue over the bridge and as far as Rte 138. Turn R on Rte 138 E, toward Louiseville. At 3rd stoplight, the Louiseville Church, turn L on Rte 349 N toward St-Paulin, & continue 13 mls. At stop in the centre of village of St-Paulin, turn L and drive 2 mls.

N: Open mid May - mid October. PA valid 7 days max. PA number is required on reservations and cannot be combined with any other discount. PA not valid on St. Jean Baptiste (June 20-22), Confederation Day (June 28-30), Labor Day (Aug 29-31), and Thanksgiving (October 10-12). Cash only. Pets welcome, must be leashed. *Tax not included. Rates based on 2 adults, \$9 add'l for each extra adult per night.

Saint-Paulin QC



7 CAMPING LA CLÉ DES CHAMPS RV RESORT

415 Montee St-Claude, Saint-Philippe de Laprairie QC J0L 2K0
GPS: 45.361574, -73.445768
P: (450) 659-3389, (877) 659-3389
W: www.campinglacleschamps.com
E: info@campinglacleschamps.com
RV: \$70* **PA:** \$35*

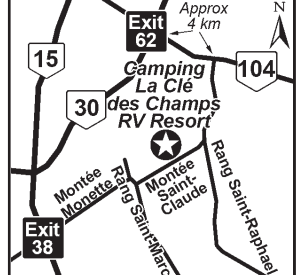


I: 201 total RV sites (35 overnight sites & 166 seasonal & long term sites), can accom RVs up to 45ft, paved patio, table & chairs, swing, fire pits, & recycling.

D: Near Autoroutes 15 & 30, minutes from Saint-Bernard-de-Lacolle (Champlain) Border. From Hwy 20, EX98 to Hwy 30 W EX62. Follow Rte 104 E about 4km, to blue signs. From Hwy 10, EX11 to Hwy 30 W EX62. Follow Rte 104 E about 4km, to blue signs. From Hwy 15, EX38 toward Saint-Philippe & follow blue signs directions.

N: Open April thru Oct (weather permitting). PA is not valid May 27th thru Sept 4th, 2022. PA is valid Sun thru Thurs nights only. PA not valid during holidays, holiday weekends & weekends year-round. PA valid for 4 nights. PA not valid for VIP sites. Limited number of overnight sites. Low season April 2022 thru May 26, 2022 & Labor Day thru October 2022. Credit or debit cards accepted. Pets must be leashed & cleaned up after. *Plus tax. Rates for 2022 season. Rates subject to change. Rates for 2 adults & 2 children. \$7.50 for each add'l child & \$10 for each add'l adult.

Saint-Philippe de Laprairie QC



5 CAMPING ROUILLARD

5095 Avenue Tour Du Lac, Shawinigan QC G0X 1L0
GPS: 46.617659, -72.614139
P: (866) 538-2159
W: www.campingrouillard.ca
E: info@campingrouillard.ca
RV: \$58* **PA:** \$29*
TENT: \$40* **PA:** \$20*



I: 300 sites. Can accommodate RVs up to a length of 45ft. Free WiFi. Shaded and sunny sites. Rental boats, dump station, water, sewer, ice, canoeing, ATV, biking, bike trails, shuffleboard, Golf Par 3, basketball, volleyball, picnic area, ping pong, snack bar, kids park, and more! We can fill RVs & propane tanks with propane.

D: Located 30 miles from Trois-Rivieres and 10 miles from Shawinigan. From Quebec City, Highway 40 west, to road 359 North (Exit 220), follow the signs. From Montreal, take either Highway 20 or 40 east to Highway 55 north, exit St-Tite.

N: P.A. discount is not valid between June 20th - September 20th during the weekend and holidays. Credit Cards accepted. Pets welcome, but must be leashed. *Plus Tax. Rates are based on two adults and two children, \$15.00 additional charge for each extra person per night.

Shawinigan QC



5 CAMPING ST-BONIFACE

1850 Trudel Est, St Boniface QC G0X 2L0
GPS: 46.524851, -72.807665
P: (819) 535-7047, (877) 535-7047
RV: \$37* **PA:** \$18.50*

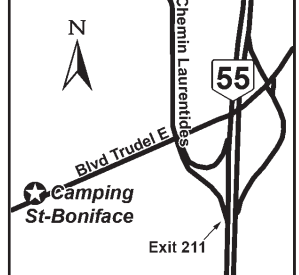


I: 35 RV sites. Spa, firewood, pentanque, "balloon pear", "pichenottes", and more! EN FRANÇAIS: nous offrons 35 sites, motorisé (3 services), Électricité 30 ampères, toilette & douche propre, salle communautaire, piscine, SPA en location, buanderie, station de vidange, glace, bois, gaz propane, Internet sans fil (nouveau), jeux pour enfants, ballon-volant, pétanque et fer, Ballon poire, billiard, tennis sur table, pichenottes.

D: Hwy 55, Exit 211, go W on route 153 - 1km. See map. En Français: Autoroute 55, sortie 211, à gauche 1KM, route 153 (Trudel).

N: Open May 17th to Sept 27. PA is valid May 1st-Jun 14 and Sept 08 - Oct 12. PA is valid for 2 nights max* Plus tax. Cash only. Rates are for 2 people, \$5.00 for each additional person. En Français: Ouvert de mai 17th to 27 Septembre. L'escompte est disponible du 01 mai au 14 juin et du 08 septembre au 12 octobre. Passport America accepté pour 2 nuits consécutives maximums (taxes en sus). Rabais accordés seulement si payé en argent. Tarif pour 2 personnes, 5.00\$/pers Add.

St Boniface QC



7 CAMPING DU LAC MINEUR

397 A Chemin De Ruisseau, St Jacques Le Mineur QC J0J 1Z0
GPS: 45.298929, -73.413098
P: (450) 346-0640
W: www.campingdulacmineur.com
E: info@campingdulacmineur.com
RV: \$35-45* **PA:** \$17.50-22.50*
TENT: \$35-45* **PA:** \$17.50-22.50*

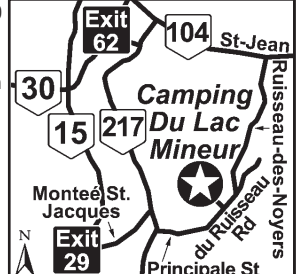


I: 160 sites. RVs to 40'. Beach, lakes, waterslides, store, BBQ, ice & more. 160 sites, peut recevoir des roulottes de 40 pieds. Plage, lacs, glissades d'eau, location de pedalos/kayaks.

D: Hwy 15 S, EX29 to St-Jacques (3km), Rd217 on R (2 km), Principale St on L (2 km). From Hwy30, EX62 to St-Jean (6km), Ruisseau des Noyers on R (0.3km), de l'aut. 15 S, srt. 29 dir. St-Jacques 3 km, rte 217 à droite (2 km), Principale à gauche (2km). De l'aut. 30, srt. 62 vers St-Jean (6 km), Ruisseau des Noyers à droite (8km), ch. du Ruisseau à droite (0.3km).

D: Open Apr 24-Oct 12. PA not valid June 19-Sep 7 & weekends (Fri/Sat), see management for other discounts. Cash only. *Rates 2 adults/4 children. Ouvert du 24 avril-12 octobre. PA est non valide du 19 Juin au 7 Sept ni durant les fins de semaines (vendredi/samedi). Veuillez nous contacter pour connaître nos rabais disponibles lorsque PA n'est pas valide. Argent comptant seulement. *Tarifs 2 adultes/4 enfants.

St Jacques Le Mineur QC



5 CAMPING DU PARC

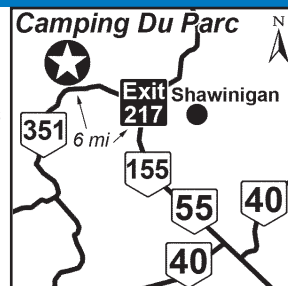
St Mathieu Du Parc QC

950 Principal (route 351), St Mathieu Du Parc QC G0X 1N0
GPS: 46.5993, -72.8489
P: (819) 532-2133, (866) 625-2133
W: www.campingduparc.ca
E: camping@campingduparc.ca
RV: \$42* **PA:** \$21*
TENT: \$29* **PA:** \$14.50*

I: RV sites (30-amps hook-ups with WIFI. Semi-Rustic section (w/water & 15 or 30 amps hook-up on every site). Secteur VR(sites 3 services, 30 ampères, WIFI) et Secteur Rustique (2 services/eau et électricité 15 ou 30 ampères).

D: Hwy 55 N, Exit 217. At stop sign, turn L on 351 towards St-Mathieu-Du-Parc. We are on the R side of 351rd, 6 mi/10km away from Hwy 55. Autoroute 55 N, sortie 217. Au stop, 351 Sud vers St Mathieu Du Parc. Nous sommes sur la 351, à 10km de l'autoroute 55.

N: Open from May 16th to September 28th. PA is not valid during holidays, weekends and from Jun19 to Aug 24. Credit cards not accepted. Pets must be leashed. *Rate is for 2 people, \$10.00/add pers. Ouvert du 15 mai au 14 sept 2014. Animaux en laisse accepté. Rabais PA non valide durant les congés Fériés, les weekends et du 19 juin au 24 août. Carte de crédit refusée. *Tarif 2 adultes, \$10/pers.ad.



4 CAMPING BERNIERES

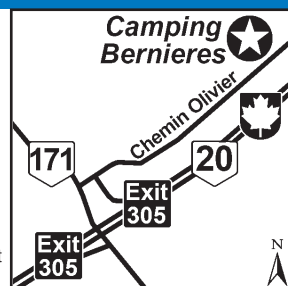
St Nicolas QC

1012 Chemin Olivier, St Nicolas QC G7A 2M9
GPS: 46.6857, -71.3262
P: (418) 831-8665, (888) 836-9446
W: www.campingbernieres.com
E: info@campingbernieres.com
RV: \$50 **PA:** \$25

I: 96 camping sites. Quebec City shuttles and tours! Dump station, sewer, water, laundry 24/7, splash pad, swimming pool, community hall, ice, RV storage, recycling, mini-putt golfing, volleyball, biking, horseshoes, basketball, shuffleboard and ping pong.

D: From Rt. 20 east, take Exit 305, and turn right at the light on Chemin Olivier. Drive 5 minutes and the campground is located on your left. direction: De l'autoroute 20 est, prendre la sortie 305 et tournez à gauche à la lumière sur le chemin Olivier. Ensuite conduire 5 minutes et le camping est situé à la gauche.

N: P.A. discount is not valid July, August and during weekends. P.A. discount cannot be combined with any other discount offer. Credit Cards accepted. Pets must be leashed. renseignements: Le rabais P.A. n'est pas valide en juillet, ni en août, et pendant les week-ends. Vous ne pouvez pas combiner rabais avec un autre. Les cartes de crédit sont acceptées. Les animaux doivent être en laisse en tout temps.



Notes:



YUKON TERRITORY



1

Tagish Six Mile River Resort +

+ = RENTAL ACCOMMODATIONS
(CABINS, HOTEL ROOMS, ETC) DISCOUNTS - SEE PGS 286-296

1 SIX MILE RIVER RESORT

1310 Tagish Rd, Tagish YT Y0B 1T0
GPS: 60.309012, -134.271654
P: (867) 399-4121
W: www.sixmileriverresort.com
E: info@sixmileriverresort.com
RV: \$48* PA: \$24*

I: 17 total RV sites, can accommodate RVs up to 40ft, log cabin rentals, chartered fishing, and kayak & canoe rentals. BBQ, ice, phone, recycling, hiking and fishing.

D: From the Alaska Highway heading N, from Jakes Corner, turn L on the Tagish road 21KM over the Tagish bridge, there are 2 entrances directly to L. Southbound, from Whitehorse, turn at Carcross corner, pass Emerald lake & Carcross desert, before entering Carcross turn L on Tagish Road, 31km, before crossing Tagish Bridge turn R into Six Mile River Resort.

N: Open May 1st through Sept 1st. Reservations are accepted by email or phone. Credit card payment must be made in full at the time of confirmation. PA is not valid on tent sites. No smoking. Pets welcome but must be leashed at all times. *Plus GST. Additional charge for showers. Rate based on 2 people, \$10 additional for each extra person per night.



Tagish YT



MEXICO



| | | | | | |
|----------|--|----------------|----------|--|----------------|
| 1 | Valle de Guadalupe El Valle RV Park Δ + | PG. 284 | 5 | La Penita de Jaltemba La Penita RV Park + | PG. 285 |
| 2 | Bahia Kino Kino Bay R.V. Park | PG. 285 | 6 | Jocotepec Roca Azul RV & Resort Δ | PG. 285 |
| 3 | Creel Hotel Villa Mexicana Creel At The Copper Canyon Δ | PG. 285 | 7 | Xochitepec Trailer Park El Paraiso | PG. 285 |
| 4 | Los Barriles Playa Norte RV Park | PG. 284 | | | |

ALSO OFFERS: Δ = 50% OFF TENT RATE, + = RENTAL ACCOMMODATIONS (CABINS, HOTEL ROOMS, ETC) DISCOUNTS - SEE PGS 286-296

1 EL VALLE RV PARK

Frac. 13 Lote 11 San Marcos, El Porvenir, Valle de Guadalupe BC 22750
GPS: 32.019369, -116.669093
P: +52 (646) 276-0867
W: www.elvallervpark.com
E: elvallervpark@gmail.com
RV: \$49* **PA:** \$24.50*
TENT: \$30* **PA:** \$15*



I: El Valle de Guadalupe, a majestic place now world famous for its wineries and culinary masterpieces. El Valle RV Park now offers you the opportunity of bringing your vessel and stay in a beautiful, rustic, magical place. 11 total RV sites, can accommodate RVs up to 45ft (sites are 16ft x 55ft), potable water and a dump station. Camping area and rest areas available.

D: Located only 90 minutes south of San Diego and just 53 miles from the Tecate Border. For directions, put El Valle RV Park into Googlemaps or use the plus codes 289J+JR Vinas Del Sol, Baja California.

N: Open year-round! Reservations required. Must mention Passport America at time of reservation. PA is not valid during holidays and holiday weekends. PA cannot be combined with another discount or special offer. RV must be 15 years or newer and in good condition (older RV's at management's discretion). *Rates are for two people. \$10 for each additional person, per day.

Valle de Guadalupe BC



4 PLAYA NORTE RV PARK

Los Barriles BCS 23330
GPS: 23.701504, -109.702666
P: (425) 252-5952
W: playanortervpark.com
E: harnackerw@gmail.com
RV: \$20-45* **PA:** \$10-22.50*



I: 25 acre beachfront RV Park w/80 FHW, 50 pull-thrus (70'X35'-no crowding), 30 back-ins, nice clean & leveled sites. 21 beachfront & 10 riverfront sites. Municipal water & power, sewer, private showers, beach tenting, BBQ, store, hiking, boating, canoeing, fishing, nature watching & biking.

D: Halfway between La Paz & Cabo San Lucas at East Cape. From La Paz: Mex 1 S for 1.5hrs (65mi) to Los Barriles. From Cabo San Lucas: Mex 1 N (75mi incl. Toll Road) for 1.5hrs to Los Barriles Los Cabos Intl airport (about 45 mi away). Leave Baja Hwy at Km 110 on paved road into downtown Los Barriles, turn N along main street. Leaving town, cross a dry riverbed & pass a small store. RV park is 4 blocks N of town. Alternative route from N is a very wide, less traffic, compacted dirt road "La Brecha" 500 ft S & across Pemex gas station on Hwy 1. It is usually a bit washboard.

N: Open year-round. PA valid 3 nights max. Reservations highly recommended. *Dry Camp \$20USD, PA \$10. FHW \$45, PA \$22.50. Electricity \$3 add'l per night. Rates for 2 people. Children under 15 free.

Los Barriles BCS



3 HOTEL VILLA MEXICANA CREEL AT THE COPPER CANYON

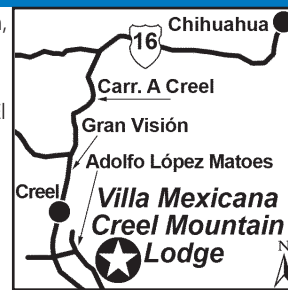
Creel CHIH

Adolfo Lopez Mateos S/N, Creel CHIH 33200
GPS: 27.739705, -107.636049
P: 011-52-614-4217088, (888) 610-2095
W: www.vmcoppercanyon.com
E: ventas@vmcoppercanyon.com
RV: \$22-26 **PA:** \$11-13
TENT: \$10 **PA:** \$5

I: 73 total RV sites, can accommodate any size RV. The most modern concept in RV parks, satellite system, full hotel services, bar, lobbies, gathering room for up to 150 people, camping kitchen, tours to the Copper Canyon, 22 cabins and 8 suites with bathrooms and hotel service.

D: Park is located 165 miles from Chihuahua City, and 300 miles from Hermosillo. 415 miles south of El Paso, TX. Take Mexican Hwy. 45 to Chihuahua City, then to Cuauhtemoc and follow signs to Creel.

N: P.A. discounted rate is offered on a space-availability basis. P.A. members receive a 20% discount on cabin rates.



6 ROCA AZUL RV & RESORT

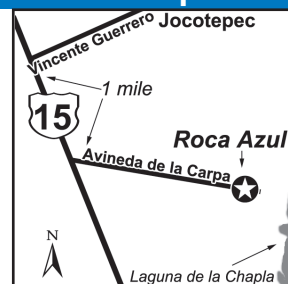
Jocotepec JAL

KM 53 Carretera Guadalajara - Morelia, Jocotepec JAL 45800
GPS: 20.265647, -103.423272
P: +52 3310431768, +52 387 7630426
RV: \$15* **PA:** \$7.50*
TENT: \$250* **PA:** \$125*

I: 65 total RV sites, can accommodate RVs up to 65ft, water, laundry, fire rings, steam room, hot spring, hot tub, lake view, game room, BBQ, security, ping pong, nature watching, picnic tables, propane, volleyball.

D: From Hwy 15, south of Jocotepec, take Roca Azul turnoff under arch. If there is a lot of traffic pull over to R before turning into the road. There are signs on R side of road. Follow cobblestone road toward lake thru a 24 hr manned gate. Continue straight in all the way thru residential area thru another gate (unmanned & narrow), then another 100 yards past pool on R, then turn R to gate covered in bouganvillea. Stop here for registration. If no one is there just come in. Continue straight thru another gate bear L along the road & follow it thru another gate which will be open, then 50 yards to us.

N: PA applies to daily rate only. PA cannot be combined w/any other discount. Pet owners must be w/pets at all times *Nightly rate is \$15 (300 Mex Pesos), PA \$7.50 (150 Mex Pesos). 2 people per tent or RV. Add'l charge add'l persons.



7 TRAILER PARK EL PARAISO

Xochitepec MOR

Atlacholaya, Xochitepec MOR 62790
GPS: 18.764694, 99.222139
P: 011527773613454
W: www.elparaisotrailerpark.com
RV: \$15.38-30.72* **PA:** \$7.69-15.36*

I: Internet, game area, gardens, all of these surrounded by a forest of 320 trees. 150 campsites, 65 drainage stations.

D: 3.5 miles from the city Xochitepec. 13 miles from city Cuernavaca. Highway 95D from Mexico to Acapulco, Km 104. If driving from North to South, take the Airport exit, pay the toll and take a U turn to the overpass, after 1 mile, take a right hand turn, after two miles take another right turn on the way to Atlacholaya, follow the signs to the campground. If you are driving from South to North, take a right turn at Km 104 and follow the same instructions.

N: Open year-round! *Rates: RVs up to 15 ft. long, 180 pesos; above 15 ft. long, 360 pesos. We accept US Dollars based on exchange rate.



5 LA PENITA RV PARK

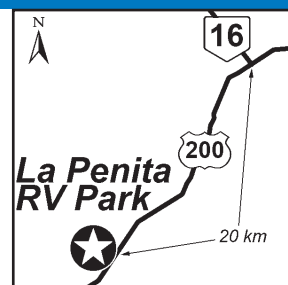
La Penita de Jaltemba NAY

KM 92.5 Carretera Tepic / Vallarta, La Penita de Jaltemba NAY 63726
GPS: 21.045889, -105.241667
P: (250) 244-3447, (327) 274-0996
W: http://www.lapenitarvpark.com/home/
E: info@lapenitarvpark.com
RV: \$25* **PA:** \$12.50*

I: The park is on a hill that comes up from the beach in terraces. Located on the beach with 130 total RV sites, most sites have views, can accommodate RV's up to 45ft, good potable water, lots of activities, ATV group, poolside Café. Pizza, party and theme nights.

D: LA Penita RV Park is on the north side of the town of La Penita de Jaltemba, Nayarit, Mexico. If you are coming from the north on Highway 200 start looking for the RV Park signs just after the Pemex station. The kilometer marker is between 92.5. Located 60 km north of Puerto Vallarta.

N: Open November thru April 30th. PA is not valid December 15th thru January 5th and on Easter. PA is valid for 3 nights max. Please call ahead to check availability. Smoking is restricted. No A/C or electric dryers. Cash only (US dollars or pesos). *Rates \$25 USD (420 pesos), PA \$12.50 (210 pesos). Rates are for 2 people. \$5 for each additional person.



2 KINO BAY R.V. PARK

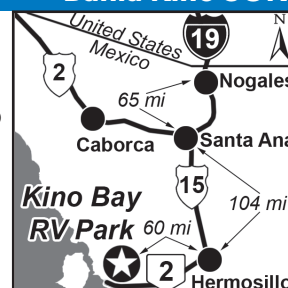
Bahia Kino SON

PO Box 57, Bahia Kino SON 83340
GPS: 28.858533, -112.024783
P: 011526622420216
RV: \$20 **PA:** \$10

I: 200 total RV sites, can accommodate RV's up to 44', L.D. Telephone, 2 computers with Internet access available to customers, RV storage, RV supplies, money exchange, mail, bilingual personnel, fishing tackle, fish cleaning house.

D: Located 60 miles from Hermosillo, Sonora. Kino Bay RV Park is right on the beach! Nogales border to Hermosillo, go west 60 miles to Kino Bay. All the way on Main Street on the right hand side.

N: P.A. discount is valid for 2 days.



Notes:
