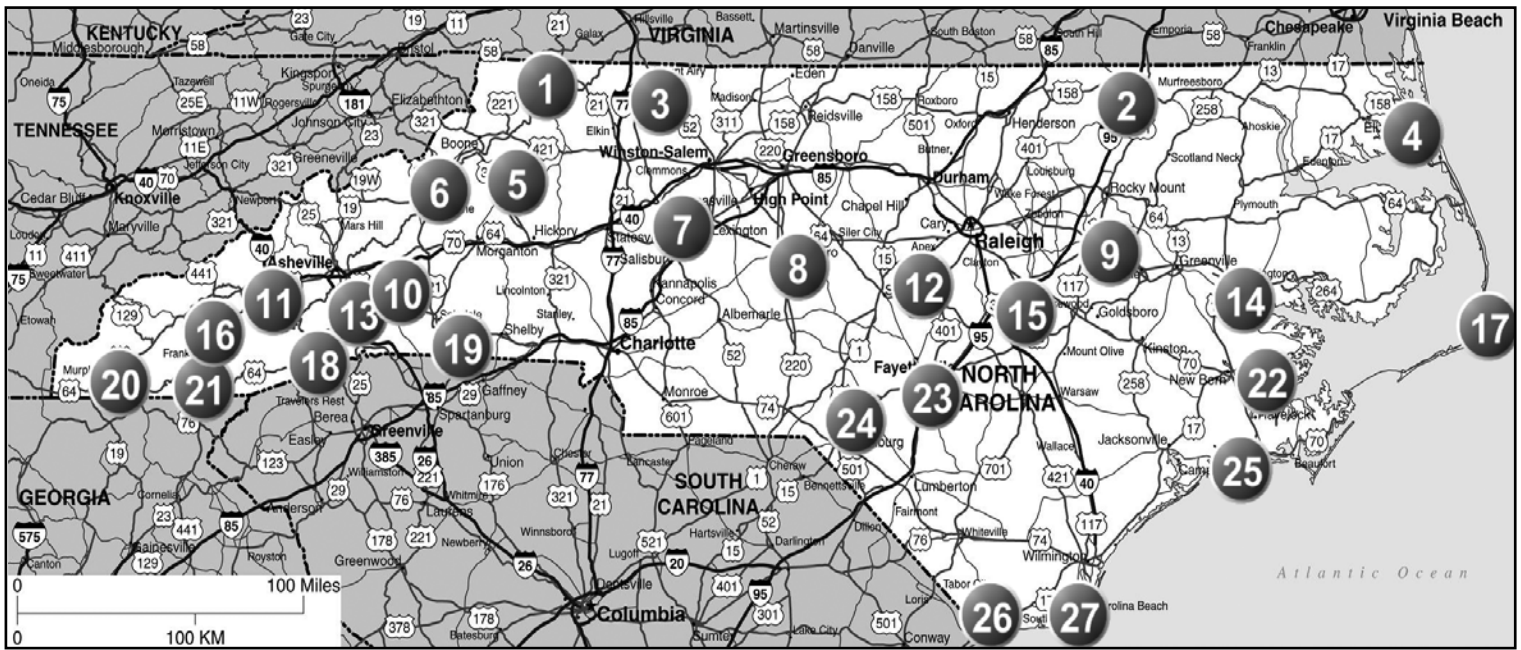


NORTH CAROLINA



1	Piney Creek Rivercamp USA Δ	PG. 199	12	Moncure Dickens RV Park	PG. 198
2	Littleton Lake Gaston RV, An Encore Resort	PG. 197	13	Asheville Wilson's Riverfront RV Park	PG. 194
2.2	Roanoke Rapids RV Resort At Carolina Crossroads	PG. 200	13.2	Hendersonville Red Gates RV Park	PG. 197
3	Mount Airy Mayberry Campground	PG. 198	14	Chocowinity Twin Lakes RV Resort, An Encore Resort	PG. 195
4	Shawboro / Shiloh North River Campground	PG. 201	15	Four Oaks Four Oaks Lodging & RV Resort Δ	PG. 196
5	Ferguson Leatherwood Mountains Resort	PG. 196	16	Franklin Rose Creek CG And Cabins +	PG. 196
5.2	Lenoir Green Mountain Park RV An Encore Resort	PG. 197	16.2	Sylva Ft Tatham Carefree RV Park +	PG. 201
6	Plumtree A Heavenly Getaway +	PG. 200	16.3	Whittier Fort Wilderness RV Park +	PG. 202
7	Advance Forest Lake RV, An Encore Resort	PG. 194	17	Avon Sands Of Time +	PG. 194
7.2	Lexington / Linwood Cross Winds Family Campground	PG. 197	18	Lake Toxaway River Bend RV Resort	PG. 197
7.3	Mocksville Lake Myers RV Resort, An Encore Resort	PG. 198	18.2	Pisgah Forest Cascade Lake Recreation Area Δ	PG. 200
8	Asheboro Deep River Campground & RV Park Δ	PG. 194	18.3	Rosman Lazy J Campground Δ	PG. 200
8.2	Asheboro Zooland Family Campground Δ	PG. 194	18.4	Saluda Orchard Lake Campground Δ	PG. 200
9	Wilson Kamper's Lodge Of America	PG. 203	19	Forest City Foothills Family Campground Δ +	PG. 196
10	Asheville / Fletcher Rutledge Lake Travel Park	PG. 194	20	Hayesville Sundowner RV Village	PG. 197
10.2	Old Fort Catawba Falls Campground +	PG. 199	20.2	Murphy Crawford's Campground	PG. 198
10.3	Old Fort Cove Creek RV Park Δ	PG. 199	21	Franklin Cartoogechaye Creek Campground Δ +	PG. 196
10.4	Old Fort Skyisland Retreat And Campground	PG. 199	21.2	Otto Lazy Z Campground +	PG. 199
10.5	Rutherfordton / Lake Lure River Creek Campground +	PG. 200	22	New Bern Moonlight Lake RV Park & Campground	PG. 198
11	Candler Hominy Valley RV Park	PG. 195	23	Fayetteville Art's RV Sites	PG. 196
11.2	Candler Stonyfork Creek RV Park +	PG. 195	24	Marston Long Leaf Pines Oasis	PG. 198
11.3	Canton Riverhouse Acres	PG. 195	24.2	Wagram Pine Lake RV Resort	PG. 202
11.4	Cherokee Yogi In The Smokies Δ	PG. 195	25	Cedar Point Waterway RV Resort, An Encore Resort	PG. 195
11.5	Sylva Moonshine Creek Campground	PG. 201	25.2	Newport Goose Creek RV Resort, An Encore Resort	PG. 199
11.6	Waynesville Creekwood Farm RV Park Δ	PG. 202	26	Sunset Beach Wishing Well Δ	PG. 201
11.7	Waynesville Pride RV Resort +	PG. 202	26.2	Tabor City Carrollwoods RV Park At Grapefull Sisters Vineyard +	PG. 201
11.8	Waynesville / Maggie Valley Trails End RV Park	PG. 202	27	Southport Oak Island Campground	PG. 201
11.9	Whittier Flaming Arrow Campground	PG. 202			

ALSO OFFERS: Δ = 50% OFF TENT RATE, +=RENTAL ACCOMMODATIONS (CABINS, HOTEL ROOMS, ETC) DISCOUNTS - SEE PGS 389-401

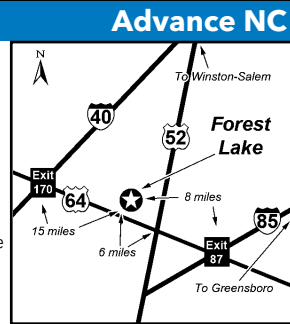
FOREST LAKE RV, AN ENCORE RESORT

192 Thousand Trails Dr, Advance NC 27006
GPS: 35.857927, -80.395768
P: (888) 318-1243
W: www.rvonthego.com
E: forestlake@equitylifestyle.com
RV: \$56* **PA:** \$28*

I: 260 sites, RVs up to 45'. Jacuzzi, kids pool, canoe rentals, video movie rental, vending machines, bike/walk paths, billiard room, in-season security, putt-putt golf, campfire area w/outdoor stage, dog run, fire pits, lake swimming, fishing pier and more!

D: From the W: E on I-40, turn R onto Hwy 64 E at Mocksville Exit 170. Travel SE on Hwy 64 thru Mocksville for 15 mi to CG, will be on the L. From the SW: NE on I-85, Exit 87 and get onto Bus 85, Hwy 29/70 & Hwy 52. Drive 6 mi to Hwy 64 W at Lexington. Go W 8 mi to CG on R (1st rd after crossing the Yadkin River). From NE: SW (on either Bus 85 out of Greensboro or Hwy 52 S out of Winston-Salem) turn R onto Hwy 64 W at Lexington and travel 8 mi to the CG on R (1st rd after crossing Yadkin River).

N: Reservations required. Must call (888) 318-1243 for res. Open year-round! PA valid Sun-Thurs. PA not valid Jul & Aug, & holidays or special events. PA can't be not combined w/other discounts. PA valid on Standard Sites Only. *Rates subject to change w/o notice. \$3 addl per day Resort Fee.



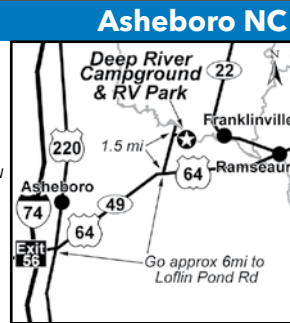
DEEP RIVER CAMPGROUND & RV PARK

814 McDowell Country Trl, Asheboro NC 27203
GPS: 35.746526, -79.72971
P: (336) 629-4069
W: www.deeprivercampground.com
E: gfbrown302@gmail.com
RV: \$24-30* **PA:** \$12-15*
TENT: \$20* **PA:** \$10*

I: Open year round. 62 total RV sites, can accommodate motorhomes of any size. Free WiFi, comfort station, 5 acre fishing lake, river frontage with access for fishing, and scenic gazebo overlooking lake as well as 2 additional picnic shelters. Canoe and kayak rentals for lake.

D: From N, S, or W reach the intersection of US220 and US64. Go E on US64 about 6 mi. Turn N on Loflin Pond Rd between the Shell and BP gas stations. Travel about 1.5 mi to the intersection of McDowell Country Trl. Turn R follow the gravel rd into the park. From the E: Follow US64 W. From the W edge of the town of Ramseur travel about 5 more mi to the intersection of Loflin Pond Rd. Turn R between the Shell and BP and follow the directions above.

N: P.A. discount is not valid Easter, Memorial Day, Independence Day, and Labor Day Holiday Weekends. Reservations require a MC or Visa to hold. Guests are required to pay cash at check-in for entire length of reservation. *Reservation cancellation fee: \$10.00. Other reservation cancellation policies may apply (call for details).



ZOOLAND FAMILY CAMPGROUND

3671 Pisgah Covered Bridge Road, Asheboro NC 27205
GPS: 35.601503, -79.850889
P: (336) 381-3422
W: www.zoolandfc.com
E: reservations@zoolandfc.com
RV: \$34.50* **PA:** \$17.25*
TENT: \$29.50* **PA:** \$14.75*

I: 147 total RV sites. Can accommodate RV's up to 45 ft. mostly shaded sites, river sites, on-site manager, jumping pillow, miniature golf, lodge, bocce ball, frisbee, badminton, sand box, BBQ, biking, picnic area, playground, propane, store, breakfast on Saturday, planned activities, river frontage 3000 ft.

D: Located 2 miles from Seagrove, 7 miles from Asheboro, 30 miles from Greensboro, 45 miles from Winston-Salem, 65 miles from Durham, and 70 miles from Charlotte. Asheboro, NC south on 220 (74/75) 7 miles to Exit 68. Right on Dawson Miller Rd. Left on Pisgah Covered Bridge Rd. to subject property.

N: P.A. discount is valid for 5 nights max. PA valid Monday - Thursday. PA not valid weekends and holidays. Pets allowed, must be on leash at all times and cleaned up after (noisy or vicious pets are not allowed). *Rates are based on a family of four, \$3.00 additional charge per night per extra person.



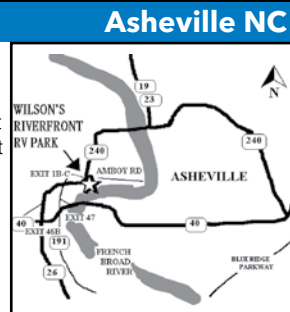
WILSON'S RIVERFRONT RV PARK

225 Amboy Rd, Asheville NC 28806
GPS: 35.566002, -82.587299
P: (828) 254-4676
W: wilsonsrvpark.com
E: wilsonsync@aol.com
RV: \$36 **PA:** \$18

I: 25 full hook-ups, cable TV (on some sites), concrete pads. Big rigs welcome!

D: From I-40: If you are west of Asheville traveling on I-40 East toward Asheville, take exit #46-B onto I-240 East (Asheville); then take exit 1C (Amboy Road). Look for us on the right as you exit. If you are east of Asheville traveling on I-40 West, take I-40 west to exit #47 (West Asheville/Farmer's Market). Turn right at the light onto 191 North. Go approximately 1/2 mile. At the next light, turn right onto I-240. As you drive down the ramp stay right and exit (Amboy Road). Look for us on the right. From I-26/Hendersonville: Take I-26 West on I-240 (Asheville). Take exit I-C (Amboy Road). Look for us on the right.

N: P.A. discount is valid for two nights. Additional nights at regular rate. No reservations at P.A. rate. No pull-throughs. All pets must be leashed. Bathhouse open April-October.



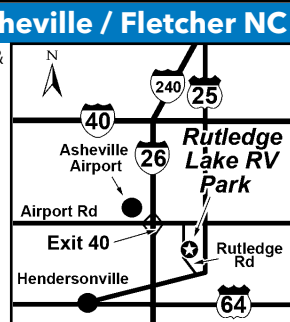
RUTLEDGE LAKE TRAVEL PARK

170 Rutledge Road, Asheville / Fletcher NC 28732
GPS: 35.43951, -82.521134
P: (828) 654-7873
W: www.rutledgelake.com
E: rutledgelakepark@bellsouth.net
RV: \$52-66* **PA:** \$26-33*

I: 74 total RV sites. Can accommodate any size RV. Level lots, wide sites, firewood, LP gas, gated, waterfront, canoe & paddle boat rentals, nature trail, shade trees, and group camping. 6 cabins.

D: Located less than 2 miles from Asheville Airport, 13 miles from Hendersonville, NC and 15 miles from Downtown Asheville, NC. Take I-26 to the Asheville Regional Airport Exit (Exit 40). Turn east (away from airport); approximately one mile to Rutledge Road. Turn right; approximately one mile to Rutledge Lake Travel Park. Located less than two miles from Asheville Airport.

N: Open year-round! Reservations are not accepted (drive-up accommodations only). P.A. discount is valid for two nights Sunday - Wednesday only. P.A. discount is not valid during holidays or weekends. PA not valid on the 6 pull-thru sites. Cash only. Leashed pets are welcome. *Rates are for 2 people, \$5.00 additional charge per night for each extra person. \$3.00 additional charge for any RV capable of connecting to 50 amp.



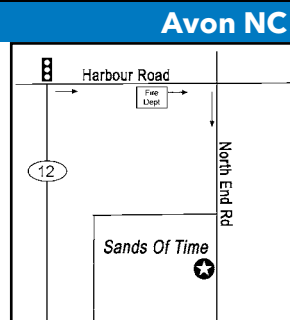
SANDS OF TIME

40523 Northend Rd, Avon NC 27915
GPS: 35.354855, -75.50675
P: (252) 995-5596
W: www.sandsoftimecampground.com
E: sandsoftime1@aol.com
RV: \$45-48* **PA:** \$22.50-24*

I: 57 RV sites, accommodates RV's up to 40 ft, 30 x 50 min campsite size.

D: Located 35 mi from Nag's Head & Manteo, and 6 mi from Buxton. Located in Avon on outer banks of NC's Hattaras Island, travelling S on Hwy 12, turn R at light on Harbour Rd. Travelling N, turn L at light on Harbour Rd. Pass fire dept, take first R (2/10 mi) on N End Rd, & CG is 300ft on R.

N: PA not valid during holidays. No limit (based on availability). Reservations recomm., and mention PA when reserving. CASH ONLY. Cancel policy: Campers responsible for all days res. unless res. is changed at least 24hrs prior to check-in. A shorten res. at check-in will forfeit PA rate & pay full price. No refunds other than mandatory hurricane evac. Leashed pets only, no more than 2 dogs (combined weight no more than 60 lbs./clean up mandatory). No guard dog types (Pit Bull, Rottweilers, etc.) allowed. *Addl charge for elec. (metered sites). 30A: \$45, PA \$22.50. 50A \$48, PA \$24. Rates- 2 adults and 2 children under 12, 1 pet, \$4 per extra adult & \$2 per child under 12. \$1 per dog.



HOMINY VALLEY RV PARK

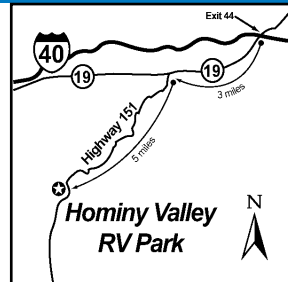
Candler NC

1550 Hwy 151, Candler NC 28715
GPS: 35.499976, -82.732604
P: (252) 205-2772
W: www.hominyvalleyrvpark.com
E: faisrael@yahoo.com
RV: \$34 **PA:** \$17

I: Open year round! 6 total RV sites. Can accommodate RV's up to 45ft (40'x70' sites). Mountain view with lookout deck.

D: 3 miles off Blue Ridge Parkway. Conveniently located between Asheville and Cherokee. Located 5 miles from Enka and 10 miles from Asheville. From Westbound on I-40: Take Exit 44 and turn right onto Hwys. 19/23 south. Go 3 miles and turn left onto Hwy 151 S., park is a road side park 5 miles on your right. Just past the school (Slow down in curve). From Eastbound on I-40: Take Exit 37 and turn left at light onto Hwys 19/23 north. Go 3 miles and take right at stop light onto Hwy 151 south.

N: P.A. discount is valid every day. PA not valid October or special events. Call ahead or email to check availability. Reservations no more than 2 weeks out. No 1 night reservation, just call day before. No refunds or cancellations.



STONYFORK CREEK RV PARK

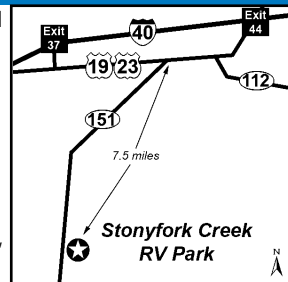
Candler NC

2149 Pisgah Hwy, Candler NC 28715
GPS: 35.459857, -82.736762
P: (828) 702-1973, (828) 337-3361
W: www.asheville-candlerstonycreekrvpark.com
E: okelleygreen@charter.net
RV: \$40 **PA:** \$20

I: 6 total RV sites. Can accommodate any size RV. 40' x 80'. Park is located in beautiful Hominy Valley and joins Pisgah National Forest which has mountain stream, wonderful hiking trails, and is 5 miles from Blue Ridge Parkway.

D: Located 7.5 miles from Enka and 12 miles from Asheville. West on I-40: Take Enka-Candler Exit 44. Turn right onto Hwy 19-23 South. Go approx. 3 miles. Turn left on Hwy 151, Pisgah Hwy. Go 7.5 miles and park will be on the left. East on I-40: Take Exit 37. Turn left at traffic light onto 19-23 North. Go approx. 3 miles. Turn right onto Hwy 151 South or Pisgah Hwy.

N: Open year-round! PA not in October. PA not valid during special events, call for details. Pets welcome, must be leashed and cleaned up after.



RIVERHOUSE ACRES

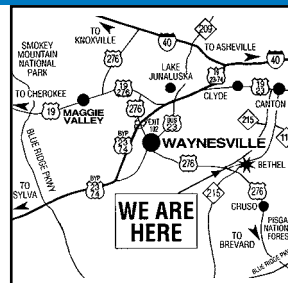
Canton NC

4744 Pisgah Drive, Canton NC 28716
GPS: 35.481267, -82.881441
P: (828) 646-0303
W: www.riverhouseacres.com
E: rvrhouse@bellsouth.net
RV: \$24* **PA:** \$12*

I: 20 riverfront sites with beautiful Pigeon River views, on 9-acre farm with vegetable gardens and honeybees, Free Wi-Fi, river swimming and fishing.

D: From East on I-40: Take Ex 37, Turn L, go to light and turn R. Follow 19/23 into Canton to Rt 110. At river, turn L, follow about 5 mi. Park is on the R. From West on I-40: Take Ex 31. Take Rt 215 to US 19/23, turn L, go 4 lights to Rt 110 (Pisgah Dr), turn R and go approx. 5 mi. Park is on R. From Franklin, NC: US 441 N to US 74 E, take Ex 98. Turn R and go to traffic light. Turn L at light, go to 5th light, and turn L onto Rt 276 (Pigeon Rd) and follow this 8 mi to Rt 110. Turn L, and Park is 1/3 mi on L.

N: Open year-round! PA Mon-Thurs, 2 nights max (can be applied to a weekly stay). NOT VALID during holidays, holiday weeks, or Oct. No discount on tent sites. Reservations accepted. Pets leashed and cleaned up after. Fires in approved areas. *Rate for 2 people, \$2 charge for each addl person per night - \$20 charge if you fail to do this.



WATERWAY RV RESORT, AN ENCORE RESORT

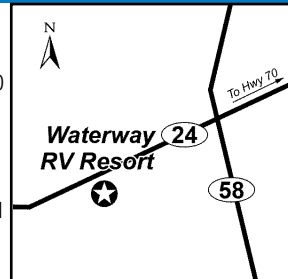
Cedar Point NC

850 Cedar Point Blvd, Cedar Point NC 28584
GPS: 34.679947, -77.09111
P: (888) 318-1243
W: www.rvonthego.com
RV: \$69* **PA:** \$34.50*

I: 336 total RV sites. Can accommodate RVs up to 35'. Gravel/grass pad, kids activities, picnic area, beautiful landscaping, lighted streets, picnic pavilion, and LP Gas.

D: From Hwy 58: Hwy 58 take a right on Hwy 24 going W. Drive 2 miles and turn left into resort. Hwy 70 turn on Hibbs Rd take a right on Hwy 24 going West. Drive 11 miles turn left into resort.

N: Reservations required. Must call (888) 318-1243 for reservations. PA valid Sun - Thurs, and is not valid during July and Aug, and during holidays and/or special events. PA cannot be not combined with any other discounts and is valid on Standard Sites Only. *Rates subject to change without notice. \$3 addl per day Resort Fee.



YOGI IN THE SMOKIES

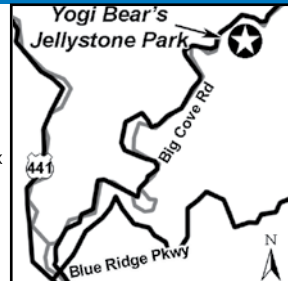
Cherokee NC

317 Galamore Bridge Rd, Cherokee NC 28719
GPS: 35.553549, -83.259721
P: (828) 497-9151, (877) 716-6711
W: www.jellystone-cherokee.com
RV: \$40-51 **PA:** \$20-25.50
TENT: \$39 **PA:** \$19.50

I: 138 total RV Sites, can accommodate RV's up to 45ft, activity center, basketball, hiking, biking, fire rings, ice.

D: Located 15 mi from Maggie Valley, NC & 40 mi from Gatlinburg, TN. Do not use GPS device, please use following directions. From N - Follow 441 thru Great Smoky Mtn Ntl Park. 1 mi past Oconaluftee Visitor Ctr, turn L at "Commercial Campgrounds/To Big Cove Rd" sign. Follow Saunook Bridge Rd 1/2mi to end-turn L. Continue 7 mi. From S: Follow 441 to Hwy 74. Take Hwy 74 to L to EX 74. Follow Hwy 441 for 5mi until it ends on Hwy 19. Turn R, go 1 mi & turn L at KFC. Go thru 2 lights turn R at "Commercial Campgrounds/To Big Cove Rd" sign. Follow Saunook Bridge Rd 1/2 mi to end-turn L. Continue 7 mi.

N: Open March 15th thru Oct 31st. Nov thru March 14th, selected sites avail. PA valid Mon-Thurs only. PA not valid on Riversites (34) or Deluxe Sites (4). PA not valid during Holidays. No discounts on cabins or primitive camping. TM & © Hanna Barbera. (s15)



TWIN LAKES RV RESORT, AN ENCORE RESORT

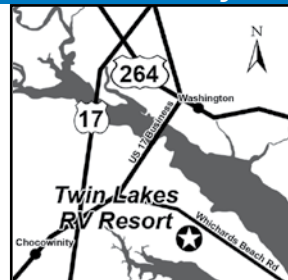
Chocowinity NC

1618 Memory Ln, Chocowinity NC 27817
GPS: 35.520945, -77.053109
P: (888) 318-1243
W: www.rvonthego.com
RV: \$35-48* **PA:** \$17.50-24*

I: 400 total RV sites. Can accommodate RVs up to 40'. Grass or gravel sites. 2 outdoor pools, kids pool, fishing pier, picnic area, arts & crafts, bingo/card playing, planned and kids activities (seasonal), RV supplies, and RV storage. Primitive tent sites available.

D: From JCT 264 & US Business 17: Go South 1.5 miles on US 17, turn left at the overhead pass, and continue East another 1.6 miles. From Chocowinity, travel North 1.8 miles on US Business 17 and turn at Whichards Beach Rd, then continue east for another 1.6 miles.

N: Reservations required. Must call (888) 318-1243 for reservations. PA valid Sun - Thurs, and is not valid during July and Aug, and during holidays and/or special events. PA cannot be not combined with any other discounts and is valid on Standard Sites Only. PA not valid on tent sites. *Rates subject to change without notice. \$3 addl per day Resort Fee.



ART'S RV SITES

364 Windermere Drive, Fayetteville NC 28314
GPS: 35.064805, -78.974651
P: (910) 867-1226, (910) 850-0016
E: artmodela@yahoo.com
RV: \$30 **PA:** \$15

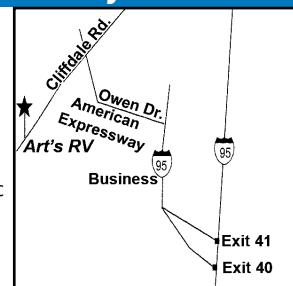
I: 14 full hook-ups, 2 water and electric, 1 pull thru available, can accommodate RVs up to 36 ft.

D: Traveling from the south on I-95 take Exit 40 (I-95 Business N.). Continue approximately 6 miles to 6th light. Turn left onto Owen Dr. Continue approximately 5 miles to Cliffdale Rd. Exit. Turn left onto Cliffdale Rd. and continue through 4 lights. Art's RV sign on right just beyond Sonic Drive-In. Traveling from the north on I-95, take Exit 41. Turn right, go to I-95 Business north. Turn onto I-95 Business north approximately 5 miles to 6th light. Turn left onto Owen Dr. and continue approximately 5 miles to Cliffdale Rd. Turn left onto Cliffdale Rd. Proceed through 4 lights. Art's RV sign on right just beyond Sonic Drive-In.

N: Pets welcome!



Fayetteville NC



LEATHERWOOD MOUNTAINS RESORT

512 Meadow Rd, Ferguson NC 28624
GPS: 36.117961, -81.470501
P: (336) 973-4142, (800) 462-6867
W: www.leatherwoodmountains.com
E: info@leatherwoodmountains.com
RV: \$35* **PA:** \$17.50*

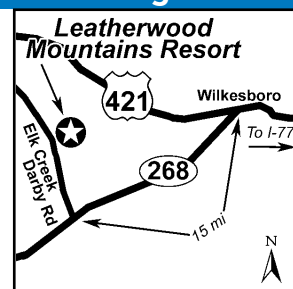
I: 21 total RV sites, can accommodate RV's up to 40ft, partial hookups (water and electric), cabin rentals, weddings, real estate, equine center, guided trail rides.

D: Do not use GPS to locate park. Use website directions only. Take US Hwy 421 N to State Hwy 268 W for 15 miles. Turn right onto Elk Creek Rd, go 6 miles and the park entrance is on the right. Located 22 miles from Wilkesboro and 18 miles from Boone.

N: PA is valid Sun-Thur. PA is not valid during holidays and special event dates (call for details). Reservations strongly suggested. No dump station or sewer sites. Pets welcome. Dogs must be leashed at all times. *Plus tax. \$5 per day for access to amenities within gated community (swimming pool, tennis court, playground, trails).



Ferguson NC



FOOTHILLS FAMILY CAMPGROUND

1661 Hogan Rd, Forest City NC 28043
GPS: 35.212461, -81.857032
P: (828) 245-4064
W: www.foothillsfamilycampground.com/
E: campingfanatics@bellsouth.net
RV: \$30* **PA:** \$15*
TENT: \$25* **PA:** \$12.50*

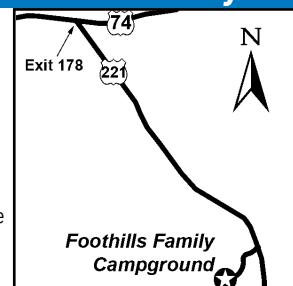
I: 70 total RV sites, can accommodate RV's up to 50'. Pavilion. In quiet country setting with trees.

D: Park is located 17 miles from Spartanburg, SC, 3-1/2 miles from the South Carolina border, 25 miles West of Shelby, NC and 50 miles southeast of Asheville, NC. From Jct. Hwy. 74 (Exit 178) and Hwy. 221. Go 7 1/2 miles south on Hwy. 221, then one mile west on Hogan Road. Entrance is on the right. From Spartanburg take 85 to 221 (Exit 78) travel 17 miles north to Hogan Rd, turn left. Park is 1 mile on right. *Our area is not GPS friendly, please follow written directions to park.

N: Open year-round! PA valid Sunday thru Thursday, excluding all Major Holidays. Cash Only. *Rates are for 2 adults and 2 children, \$4.00 for each additional person.



Forest City NC



FOUR OAKS LODGING & RV RESORT

4606 US Hwy 301 South, Four Oaks NC 27524
GPS: 35.4578, -78.3945
P: (919) 963-3596, (877) 220-8546
W: www.fouroaksvrresort.com
E: info@fouroaksvrresort.com
RV: \$40* **PA:** \$20*
TENT: \$38* **PA:** \$19*

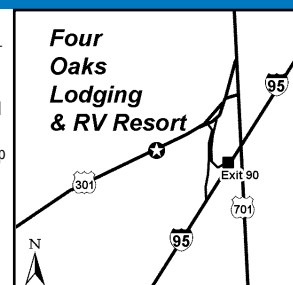
I: 22 total RV sites, and can accommodate RVs up to 100 ft. Campground offers: free Wi-Fi, free ice, and picnic tables at some sites. Nearby: 4 Golf Courses, Laundry, Grocery Store, and Restaurants (within 1 mile) park. Motel Rooms are also available on the property. Located 5 miles from Smithfield.

D: Located 5 miles from Smithfield. Traveling north on I-95: Follow I-95 to exit 90. At the end of the ramp turn left. You will go 100 ft and come to a stop sign. Turn left and go up over I-95, turn left at flashing light and keep to the right. Drive 200 Yards and you will find us on the right. Traveling south on I-95: Follow I-95 to exit 90. As you are coming off on the exit ramp look for the break in the islands and turn left onto hwy 301 south. Drive 200 yards and you will find us on your right.

N: Open year-round (water hookup restrictions during freezing weather, call for details). *Plus Tax. Rates are for 2 adults and children under 16 years of age, \$2 additional charge for each extra person over 16. \$2 additional charge for extra vehicle.



Four Oaks NC



CARTOOGECHAYE CREEK CAMPGROUND

91 No Name Rd, Franklin NC 28734
GPS: 35.137548, -83.491525
P: (828) 524-8553
W: www.franklin-chamber.com/cartoogechaye/
E: vhatch0818@aol.com
RV: \$24* **PA:** \$12*
TENT: \$20* **PA:** \$10*

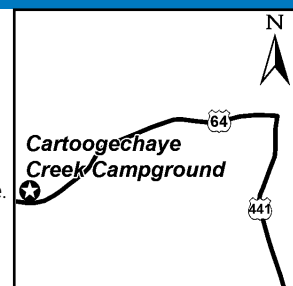
I: 77 total RV sites on 23 acres, can accommodate motorhomes up to 40 ft., storage. Monthly and seasonal rates available. Rental units are available at a 10[%] discount.

D: For GPS Systems: Use the following address: 1 Smith Hill Rd. From intersection of 441 and 64 go west 6.2 miles. The four-lane changes to a two-lane, across the bridge, first left.

N: Open April 1st to October 31st. P.A. discount is valid for one night and additional nights \$18.00. Please call to check availability November to March. *Rates are for 2 people, \$1.00 for additional people. \$1.00 extra for 50 amp. \$1.00 extra for air conditioning.



Franklin NC



ROSE CREEK CAMPGROUND AND CABINS

140 Terrace Ridge Dr, Franklin NC 28734
GPS: 35.237119, -83.405715
P: (828) 524-3225
W: www.rosecreekcamp.com
E: manager@rosecreekcamp.com
RV: \$26* **PA:** \$13*

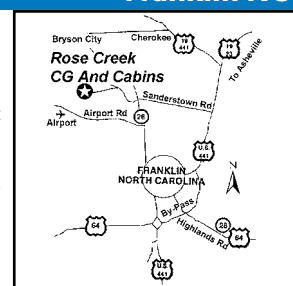
I: 26 sites can accommodate RV's up to 40ft., shaded/wooded sites, small pavilion, firewood, modem, Gem Mining on the premises, and trout fishing (\$).

D: 120 mi N of Atlanta, GA and 70 mi S of Asheville, NC. Located off Hwy 28 N, 4.5 mi from downtown Franklin. Take Hwy 28 N to Bennett Rd, make L before little TN River Bridge on Bennett Rd, take first R on Rosecreek Rd, then take first L onto Lyle Downs Rd. Then go short distance to entrance on L for park. If coming from 441 S, take Sanderstown Rd, make R (Mobile Home Sales lot and Berglens Rock Shop on corner) go to end at stop sign at dead end, make L onto Hwy 28, go over bridge, make R on Bennett Rd, right on Rosecreek Rd, left on Lyle Downs Rd, go short distance to park.

N: PA discount valid Sun thru Wed, 1 week limit. PA discount not valid weekends or special events. Space limited in July and Oct. Owners must keep dogs on leash and clean up after them. Cash only. *Rates based on 2 people, \$2.00 per extra person. Use of A/C is \$2.00 addit'l per day. \$2.00 addit'l charge per day for 50 amp.



Franklin NC



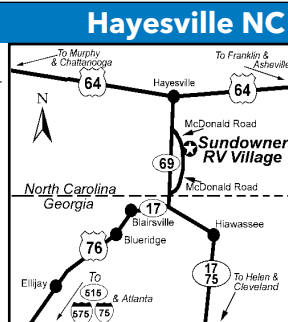
SUNDOWNER RV VILLAGE

42 Sundowner Circle, Hayesville NC 28904
GPS: 34.995008, -83.822093
P: (828) 389-3241
W: www.sundownerrvillage.net
E: jsundowner@brmemc.net
RV: \$30* **PA:** \$15*

I: This 14 acre RV and Park Model village is nestled in a grove of mature oaks offering 50 RV sites with full hook ups that can accommodate up to 40 feet in length. Most sites are 50 amp. The property offers peace, quiet and tranquility enhanced by a mountain back drop as well as a fire pit, covered pavilion and koi pond for the guests to enjoy.

D: Located approximately 95 miles from Atlanta, GA, 80 miles from Asheville, NC and 80 miles from Chattanooga, TN. From Atlanta: I-75 W to 575 N to 76 N to 17 N to 69 N and the Sundowner RV Village is on McDonald Rd on the left. From Asheville: 74 W to 64 W to 69 S go 3 miles to 2nd McDonald Rd sign turn right. Village is on the left.

N: Open Year Round for Adult Campers exclusively due to lack of family friendly amenities. Discount is only valid from April 1 to October 31 for 2 days per week for 2 adults. Payment by cash or check only. Well behaved pets welcome. Check out time by 11:00 am and quiet time begins at 10:00 pm.



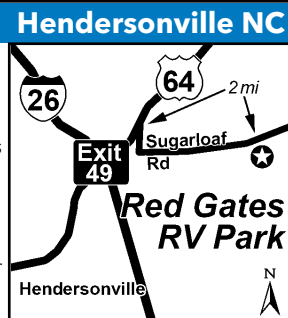
RED GATES RV PARK

314 Red Gates Ln, Hendersonville NC 28792
GPS: 35.342929, -82.399175
P: (828) 685-8787
W: www.redgatesrv.com
E: redgatesrv@bellsouth.net
RV: \$25-35* **PA:** \$12.50-17.50*

I: 20 total RV sites, can accommodate RV's up to 38ft.

D: Located 3 miles from Hendersonville and 25 miles from Asheville. Take I-26 to exit 49A towards 64 East. Merge into the right lane, at the first light take a right onto Sugarloaf Rd, stay on Sugarloaf Rd. for 2.5 miles. Turn right into the RV Park entrance which is at the second green road sign that says Red Gates Lane. There will also be a large white Red Gates RV Park sign and blue camping sign. Do not turn at the first green Red Gates Lane sign, as that road is too narrow, so please use the RV entrance.

N: Open April 1 thru Oct 31st. Reservations strongly suggested. Must mention PA at time of reservation. Cash only. Guest must pay for entire stay upon arrival. PA is valid Sun thru Weds. PA is not valid during holidays and special events. No discounts on tent sites. Pets must be leashed and cleaned up after. Fires in approved areas only. *Rates: Pop-ups \$25, PA \$12.50. 30-amps \$30, PA \$15. 50-amps \$35, PA \$17.50. Rates are for 2 people, \$3 for each add'l adult.



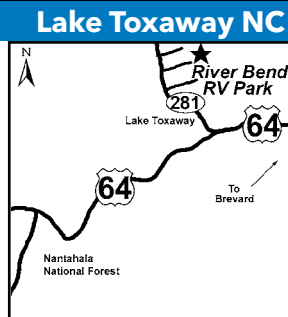
RIVER BEND RV RESORT

1476 Blue Ridge Rd, Lake Toxaway NC 28747
GPS: 35.1451, -82.93024
P: (828) 966-4214
W: www.riverbendrvresortnc.com
E: riverbend281n@yahoo.com
RV: \$30-35 **PA:** \$15-17.50

I: 26 total RV sites, can accommodate RV's up to 40 ft. Gazebo with large fire place, covered cooking and eating area. White tiled shower rooms. Wi-Fi available at all sites. Mountain stream with Rainbow trout. Stream winds through camp. Camp is at an elevation of 3100 feet.

D: From Hwy. 64: south-west of Brevard, turn on Hwy. 281 North. Entrance to campground is third drive past Lake Toxaway Post Office on the right.

N: PA discount is valid for up to one week. PA not valid during holidays, July, or August. Reservations accepted. Must specify Passport America Membership when making reservations.



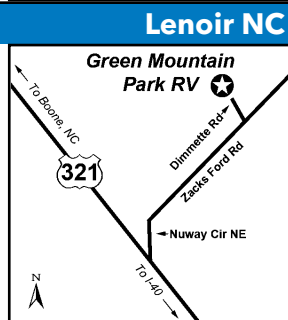
GREEN MOUNTAIN PARK RV, AN ENCORE RESORT

2495 Dimmette Rd, Lenoir NC 28645
GPS: 35.956641, -81.514404
P: (888) 318-1243
W: www.rvonthego.com
RV: \$35-48* **PA:** \$17.50-24*

I: 325 RV sites. Accommodate RVs up to 40'. Wooden railed deck, some creek side, most shaded, and concrete pad. Modern hook-up, vending machines, picnic area, and RV storage.

D: From I-40: Exit 123B. This is Hwy 321 N. Go N towards Lenoir approx 18 mi. When you get to Wal-Mart in Lenoir, go to light past Wal-Mart. Turn R onto Nuway Cir and go 4/10 mi. Turn right onto Zack Fork Rd. proceed approx. 1 1/2 mi. Turn L onto Dimmette Rd which is entrance to park. Proceed to security gate and registration building. From Boone, NC: 321 S to Lenoir. Turn L onto Nuway Cir. Go 4/10 mi. to Zack Fork Rd. and turn R. Proceed 1 1/2 mi. to Dimmette Rd. Turn L onto Dimmette Rd. which is the entrance to the park. Proceed to security gate and registration building.

N: Reservations required. Must call (888) 318-1243 for res. PA valid Sun thru Thurs, and is not valid July and Aug, and Nov thru March, holidays and/or special events. PA cannot be combined w/other discounts and valid on Standard Sites Only. *Rates subject to change w/o notice. \$3 addl per day Resort Fee.



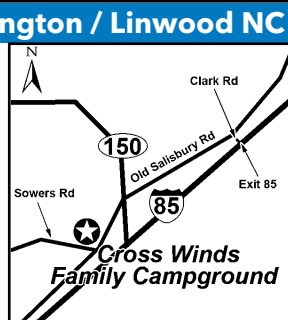
CROSS WINDS FAMILY CAMPGROUND

160 Campground Lane, Lexington / Linwood NC 27299
GPS: 35.7305, -80.3825
P: (336) 853-4567
W: www.crosswindsfamilycampground.com
E: camping@crosswindsfamilycampground.com
RV: \$32-36* **PA:** \$16-18*

I: 55 total RV sites, can accommodate any size RV, and walking path.

D: Located 10 miles from Lexington and Salisbury. Southbound I-85: Exit 85, Clark Rd. Right turn at end of ramp, 500 ft, left turn at stop sign onto Old Salisbury Rd. Continue 1 mile to stop sign at NC Hwy 150. Go straight across NC Hwy 150, approx. 1/4 mile. Right turn on Sowers Rd. CG is first driveway on the right. Northbound I-85: Use Exit 85, Clark Rd. Follow detour signs for NC Hwy 150. At the NC Hwy 150 intersection, go straight across. Approximately 1/4 mile, Right turn on Sowers Rd. CG is first driveway on the right.

N: Open year round! From May 1st through October 31st, the P.A. discount is not valid Friday and Saturday nights. P.A. discount is valid for a maximum of three nights. P.A. discount is not valid during all holidays, on tent sites, and for groups or rallies. No reservations, however, please call ahead to check availability. Cash only. Pets welcome, must be leashed and picked up after. *Rates are for two people, \$3.00 for each additional person.



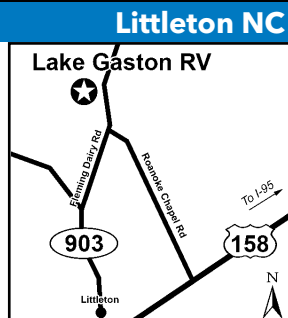
LAKE GASTON RV, AN ENCORE RESORT

561 Fleming Dairy Rd, Littleton NC 27850
GPS: 36.482419, -77.913732
P: (888) 318-1243
W: www.rvonthego.com
RV: \$46* **PA:** \$23*

I: 121 total RV sites. Can accommodate RVs up to 40'. 10 amp service. Sites are shaded. Mini golf, marina, bird watching, library, picnic area, card room, lake swimming, nature walk, activities center, arts & crafts, live entertainment, planned activities, dancing, potlucks, and RV rentals available.

D: From I-95: Use Exit 173. Take Rte. 158 W toward Littleton (19 miles). Turn right at stoplight (903M), travel 2 miles, and turn right on Fleming Dairy Rd. Go two miles, and the resort is on the left.

N: Reservations required. Must call (888) 318-1243 for reservations. Open April 1 - October 23. PA valid Sun - Thurs, and is not valid during Jul and Aug, and during holidays and/or special events. PA cannot be combined with any other discounts and is valid on Standard Sites Only. *Rates subject to change without notice. \$3 addl per day Resort Fee.



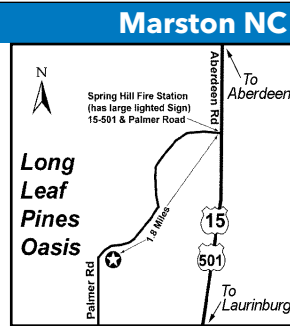
LONG LEAF PINES OASIS

15340 Palmer Rd, Marston NC 28363
GPS: 34.904484, -79.467579
P: (910) 266-8372
W: www.oasisofnorthcarolina.com
E: bobdrake201@gmail.com
RV: \$36* **PA:** \$18*

I: 25 total RV sites, can accommodate RVs up to 55'. Campground offers: free WiFi, picnic area, bird watching, deer watching (in season), group area, forest areas, rural setting.

D: Located 13 mi from Aberdeen, NC and 10 mi from Laurinburg, NC. From Aberdeen: Go 13 mi S on US 15-501, and turn R at Fire Station on 15-501. From Laurinburg: Go 10 mi N on 15-501, and turn L at Fire Station on 15-501. From Charlotte: 74 E to Laurel Hill. Turn L at State Road 144 (The Wire Road). Go to US 15-501, turn L(N), 5 mi to Fire Station. Turn L at Fire Station (Palmer Rd). From I-95: Going N at the NC/SC border (South of The Border) catch 501 N. Go 30 mi to Fire Station. Turn L at Fire Station (Palmer Rd).

N: Open year-round! PA valid for a max of 3 days. PA valid Sun thru Thurs only. PA not valid during golfing events at Pinehurst or Deer Croft Golf courses, special events at St. Andrews College, and during Rockingham Raceway events. Cash and checks accepted. *Plus tax. \$3.00 additional for 50 amp service.



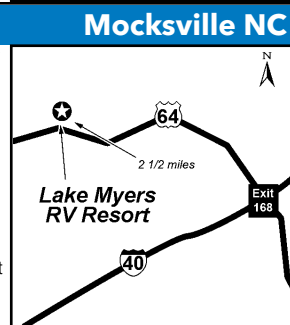
LAKE MYERS RV RESORT, AN ENCORE RESORT

2862 Hwy 64 W, Mocksville NC 27028
GPS: 35.922188, -80.655475
P: (888) 318-1243
W: www.rvonthego.com
RV: \$50-60* **PA:** \$25-30*

I: 100+ total RV sites. Can accommodate RVs up to 40'. All sites with fire pits and picnic table. Resort offers 3 pools/kids pool Open Memorial Day to onset of cold weather), waterslide, bumper boats, LP Gas, canoe rentals, mini golf, snack shack, arcade & teen hut, fishing lake, picnic pavilion, dog park, live entertainment, and much more!

D: From US Hwy. 64 West: 2 1/2 miles from I-40 Exit #168, 27 Miles West of Winston Salem, NC, 17 Miles East of Statesville, NC.

N: Reservations required. Must call (888) 318-1243 for reservations. Open year-round! PA valid Sun - Thurs, and is not valid during July and Aug, and during holidays and/or special events. PA cannot be not combined with any other discounts and is valid on Standard Sites Only. *Rates subject to change without notice. \$3 addl per day Resort Fee.



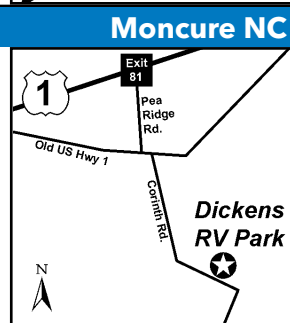
DICKENS RV PARK

2501 Corinth Road, Moncure NC 27559
GPS: 35.587103, -79.027622
P: (919) 776-1220, (919) 708-8207
W: www.dickensrvpark.com
E: kdicke1@windstream.net
RV: \$40 **PA:** \$20

I: Open year-round! Quiet, rural atmosphere with 108 total RV sites, can accommodate RV's up to 60'. Secure (owner lives on-site).

D: Going north on US 1, take exit 81, then turn right. At stop sign, turn left on Old US 1 Hwy. Take first right on to Corinth Road. Go 2.5 miles on Corinth Road. Dickens RV Park will be on the left. Going south on US 1 take exit 81, then turn left. At stop sign, turn left on Old US 1 Hwy. Take first right on to Corinth Road. Go 2.5 miles on Corinth Road. Dickens RV Park will be on the left.

N: No tents allowed. Pets welcome, must be leashed and cleaned up after.



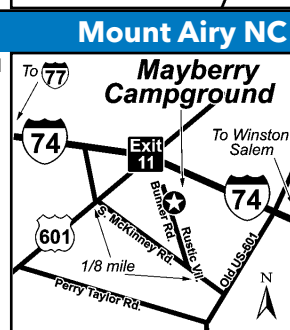
MAYBERRY CAMPGROUND

114 Bunker Rd, Mount Airy NC 27030
GPS: 36.45433, -80.63666
P: (336) 789-6199
W: www.mayberrycampground.com
E: mayberrycampground@gmail.com
RV: \$33.50* **PA:** \$16.75*

I: 106 RV sites. RVs up to 55'. Graveled all through park, 2 fish ponds (catch/release only), 2 playgrounds, hiking, biking and more!

D: From 77 N: Exit onto 74 E. Take Exit 11 Hwy 601, at the end of ramp take a R. Take first L which is S McKinney Rd. Take first L onto Rustic Village Trl. At stop sign go straight across to CG. From 77 S: Go 77 N, merge R onto I-74 E, go to Exit 11 which is Hwy 601. At the end of exit ramp take a R, get in the left lane immediately. Turn L on S McKinney Rd, go approx 1/8 mi, take first L onto Rustic Village Trl. At the end of Rustic Village Trl, cross over the rd to CG. From 52 S: Take 74 W. Take Exit 11, at the end of ramp take a L, take first L after the light which is S McKinney Rd. Take first L onto Rustic Village Trail. At the stop sign, go straight across to CG.

N: PA valid for 2 nights max. PA valid Mon - Thur only. PA not valid on wknds, excludes long holiday weekends. PA not valid for Camping Club Rally's and on special events/festivals. Cash only. Pets must be leashed/cleaned up after. *Plus 6% Tax.



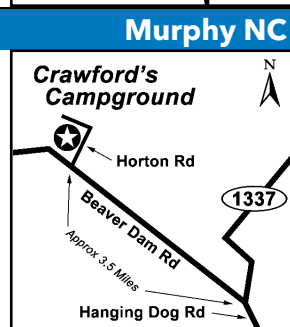
CRAWFORD'S CAMPGROUND

87 Horton Rd, Murphy NC 28906
GPS: 35.199229, -84.085098
P: (828) 837-9077
W: www.crawfordscg.com
E: staff@crawfordscg.com
RV: \$22.50-28.50* **PA:** \$11.25-14.25*

I: 34 total RV sites. Can accomm. RVs up to 40' all sites have picnic tables & fire rings, 2 separate bath houses w/ private individual bathing facilities (hot private showers), firewood & bon fire pit. Kids splash park w/beach & more!

D: Located 11.3 mi from Murphy, NC & 30 mi from Tellico Plains, TN. For GPS use 8340 Beaver Dam Rd. From center of Murphy take Tennessee St. (Will become Joe Brown Hwy) NW for 2.8 mi. At flashing yellow light turn R onto Hanging Dog Rd. Continue on Hanging Dog (NC 1331) for 5.4 mi, bear L at Davis Creek Rd. you will now be on Beaver Dam Rd (NC 1331). Continue on Beaver Dam for 3 mi to Horton Rd. on R, turn onto Horton, will be the first drive on L. For LARGE RIGS, please call for directions.

N: Open March thru Nov. PA valid for 2 nights. PA not valid during holiday weekends. PA cannot be combined w/ other discounts/offers. PA reservations only accepted by phone (not valid w/online reservation). *Plus 10.75% tax. Rates: W/F 30-amp: \$22.50, PA \$11.25. FHV 30-amp \$25.50, PA \$12.25. FHV 50-amp \$28.50, PA \$14.25.



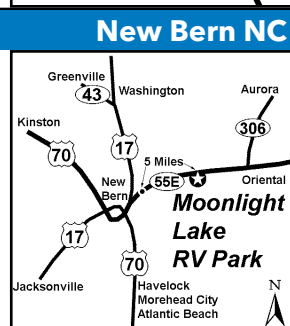
MOONLIGHT LAKE RV PARK & CAMPGROUND

180 Moonlight Lake Drive, New Bern NC 28560
GPS: 35.133917, -76.916937
P: (252) 745-9800
W: www.moonlightlake.com
E: 55moonlightlake@gmail.com
RV: \$32 **PA:** \$16

I: 38 total RV sites, can accommodate RVs up to 50'. Cable TV and picnic tables at all sites. Park offers free WI-Fi, coin laundry, pond catch and release, Propane Exchange, dumpster, mail available (at office), 10 tent sites, and more! Cabins available, see management for more info.

D: Located 7 miles from downtown New Bern. Attention: For GPS systems, please use the following address to locate the park: 6406 Hwy 55 East, New Bern, NC. From Junction US 17 and SR 55. Go 6 miles east on SR 55, entrance on right.

N: P.A. discount is valid for 1 night. PA discount is valid Sunday through Wednesday night. No discount on tent sites. Credit cards accepted. Pets are allowed but must be on a leash.

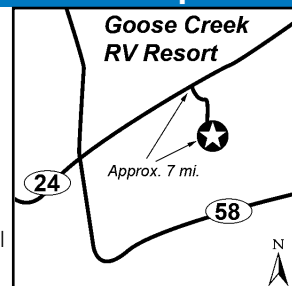


GOOSE CREEK RV RESORT, AN ENCORE RESORT

Newport NC

350 Red Barn Rd, Newport NC 28570
GPS: 34.701439, -76.996974
P: (888) 318-1243
W: www.rvonthego.com
RV: \$61* **PA:** \$30.50*

I: 100+ total RV sites. Can accommodate RVs up to 40'. Grass sites. Resort offers banquets/meeting facilities, beautiful landscaping, fishing pier, lighted streets, dancing, RV supplies, and more!
D: From Hwy 70: Turn on Hibbs Rd, then take a right on Hwy 24 going W. Drive 7 miles and take a left on Red Barn Rd follow signs into resort. From Hwy 58: Turn left on Hwy 24 going E. Drive 4 miles and turn right on Red Barn Rd follows signs into resort.



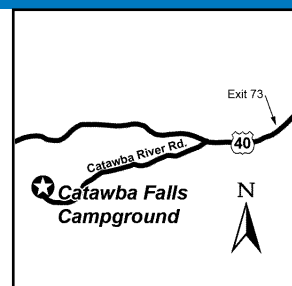
N: Reservations required. Must call (888) 318-1243 for reservations. PA valid Sun - Thurs, and is not valid during Jul and Aug, and during holidays and/or special events. PA cannot be not combined with any other discounts and is valid on Standard Sites Only. *Rates subject to change without notice. \$3 add per day Resort Fee.

CATAWBA FALLS CAMPGROUND

Old Fort NC

35 Peggy Loop, Old Fort NC 28762
GPS: 35.613455, -82.22345
P: (828) 668-4831
W: www.catawbafalls.com
E: camping@catawbafalls.com
RV: \$35* **PA:** \$17.50*

I: 19 Total RV sites on the Catawba River, some sites accommodate RV's up to 50'. Park offers WiFi for \$5.00, covered pavilions, fishing pond, river, firewood, and much more!
D: Take I - 40 to Exit 73, Old Fort, NC. (18 miles east of Asheville, NC). Follow BLUE camping signs to Catawba River Road (this road intersects the Off Ramp from I - 40 from the West). Follow Catawba River Road three miles to campground on the left.



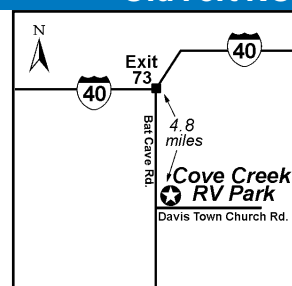
N: P.A. discount is valid Monday - Thursday. Passport America discount is not valid on major holidays. P.A. discount given on space-available basis. Reservations are not accepted with P.A. discount. CASH ONLY. *\$1.00 additional for electric heat and A/C. All rates are for two adults, two children under 10, \$2.00 extra per additional person.

COVE CREEK RV PARK

Old Fort NC

1784 Davis Town Church Road, Old Fort NC 28762
GPS: 35.564028, -82.181478
P: (828) 668-7507, (866) 668-7507
RV: \$28-30 **PA:** \$14-15
TENT: \$18 **PA:** \$9

I: 10 RV sites. Can accommodate large RV's. Park offers large activity field, picnic areas, small play area for kids, large area for tents & campers that are fully contained, and more!
D: Located 4.8 miles from Old Fort, NC and 23 miles from Asheville, NC. If you are traveling I-40, Exit #73 at Old Fort, NC. Take Bat Cave Road approximately 4.8 miles. Turn left on Davis Town Church Road. Go about 200 feet on left. Note: Old Fort is about 23 miles East of Asheville on I-40.



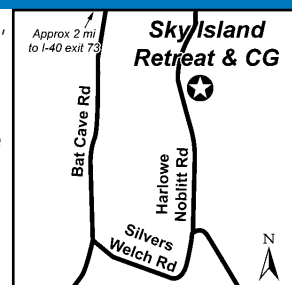
N: Open year-round. Pets are allowed but must be kept inside your camper. When you walk your pets, they must be on a good leash and you must clean-up after your pets. No illegal drugs. No alcoholic beverages consumed outside your camper.

SKYISLAND RETREAT AND CAMPGROUND

Old Fort NC

88 Flatlander Dr, Old Fort NC 28762
GPS: 35.593657, -82.166562
P: (828) 668-4928
W: www.skyislandretreat.com
E: skyislandretreat@hotmail.com
RV: \$25-35 **PA:** \$12.50-17.50

I: 8 total RV sites, can accommodate RV's up to 40ft., Free WiFi, swimming hole, mini golf, bird watching, general store, lake fishing, nature walk, live entertainment, Sports Bar, corn hole, dancing, pool table, fishing and pleasure cruises available (must book in advance).
D: Located 20 miles east of Asheville. Directions from I-40: Take Exit 73 off I-40 go south 2 miles on Bat Cave Rd. (toward mcdonlads). Turn left on Silver Welsh Rd. drive straight to Harlow Noblitt Rd. We are on the Right side.



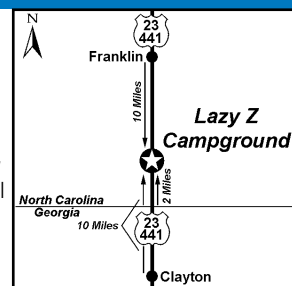
N: Open year-round. PA valid for seven nights maximum. PA not valid on Saturdays or major holidays. Drive up accommodations only. Reservations are not accepted with PA discount. CASH ONLY. Pets welcome. *All rates are for two adults, two children. Extra charge for additional persons and vehicles.

LAZY Z CAMPGROUND

Otto NC

10738 Georgia Road, Otto NC 28763
GPS: 35.02423, -83.38251
P: (828) 369-6558
RV: \$20* **PA:** \$10*

I: 16 total RV sites, can accommodate RVs up to 36', pull-thru sites available. Park offers free Wi-Fi, fishing pond (catch and release only), and more!
D: Located 10 miles from Franklin, NC and 10 miles from Clayton, GA, on US Highway 441 and 2 miles north of the GA/NC border on US Highway 441.



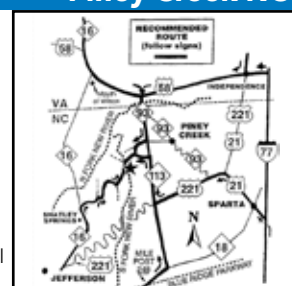
N: Open April 15th through October 31st. P.A. discount is valid for two nights and is not valid on weekly rate. Pets must be on a leash. *Rates are for 2 people, \$2.00 for each additional person. \$2.00 additional for electric air or heat.

RIVERCAMP USA

Piney Creek NC

2221 Kings Creek Rd, Piney Creek NC 28663-0009
GPS: 36.52719, -81.33643
P: (336) 359-2267
W: www.rivercampusa.com
E: info@rivercampusa.com
RV: \$27* **PA:** \$13.50*
TENT: \$25* **PA:** \$12.50*

I: 60 RV sites, RVs up to 45', riverfront sites, pull-thrus (up to 60'). Wi-Fi (\$), picnic shelter, and more!
D: N: From jct US-221 and NC-113 go N 4 mi; L on S Fork Church 1/2 mi; L on Kings Creek 2 mi. Park on L BEFORE river. S: NOTE: DO NOT TAKE US-58 E from Abingdon VA. From Marion, VA at jct I-81 and VA-16 follow VA-16 S to US-58 E in Volney continuing on US-58 E approx 5 mi, then R on VA-93 S. Go 1-1/2 mi to NC-113 S. Cont 1 mi to crossroad then R on Piney Creek School Rd. 1 mi; L on S Fork Church 1/2 mi; R on Kings Creek 2 mi. Park on L BEFORE river.



N: Open Apr 15-Nov 1 (weather permitting). PA valid Sun -Thur only. Weekends require a min stay of 2 nights at the full rate. Mgmt may limit length of stay in July. Reservations required. PA does not apply during holiday weekends and the week of 4th of July. Pets must be on leash. Quiet hours 9PM - 8AM. *Rates for 2 people, \$2 add'l per child and \$5 add'l per adult. \$2 add'l for 30 amp, and \$4 add'l for 50 amp.

CASCADE LAKE RECREATION AREA

1679 LR Campground Road, Pisgah Forest NC 28768
GPS: 35.215278, -82.630556
P: (828) 877-4475, (828) 877-6625
W: www.cascadelakerecreationarea.com
E: cascadelake@citcom.net
RV: \$30-45* **PA:** \$15-22.50*
TENT: \$25-45* **PA:** \$12.50-22.50*

I: 160 sites, RVs up to 45', 78 FHU, 69 W/E, nice lakeview sites, some with private dock, firewood, canoe & pedal boat rentals, and access to 2 lakes.

D: WARNING! If traveling from S or W, do not use GPS system to locate park. It will lead you down a 12 mi gravel road! Southbound: From I-26 Ex 40 onto Hwy 280 to Brevard (15 mi). Turn L at Hwy 64 (E), go 3.2 mi to Crab Creek Rd. turn R onto Crab Creek Rd. Go 2.2 mi and turn R on Cascade Lake Rd. Go 1.1 mi and turn L on LR Campground Rd, go 1 mi to CG. Northbound: From I-26 Ex 49B and go W on Hwy 64 (approx 15 mi). Turn L on Crab Creek Rd. Go 2.2 mi and turn R on Cascade Lake Rd. Go 1.1 mi and turn L on LR Campground Rd and go 1 mi to CG.

N: Open April 1-Oct 31. Reserve by phone (NOT ONLINE) (M-F 9AM-5PM, Sat 9AM-2PM) (828) 877-6625. PA valid Sun-Wed, not valid weekends & holidays, not on group & primitive sites. Call (828) 877-4475 for cancellation & refund info. 2 pets per site. *Site \$ based on location and includes 2 adults. Children under 12 free. \$2 per person daily, max 6 people per site.



Pisgah Forest NC



A HEAVENLY GETAWAY

913 Big Plumtree Creek Rd, Plumtree NC 28664
GPS: 36.035778, -81.993667
P: (828) 766-2872
W: www.aheavenlygetaway.com
E: aheavenlygetaway@gmail.com
RV: \$30* **PA:** \$15*

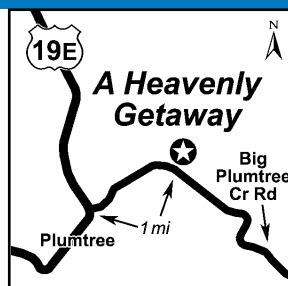
I: 16 total RV sites, with a few accommodating RV's up to 50ft. Creek, waterfalls and gardens, disc golf, playground and biking on site. Fully stocked trout pond. No license required. Catch and release or keep your catch for a small fee per pound.

D: Located 61 miles from Asheville. For GPS, use intersection Hwy 19E and Big Plumtree Creek Rd, or review our website for more information.

N: Open year-round. PA is valid Monday thru Thursday. PA is not valid during holidays. No discounts on tent sites. *Plus tax.



Plumtree NC



RV RESORT AT CAROLINA CROSSROADS

415 Wallace Fork Road, Roanoke Rapids NC 27870
GPS: 36.403688, -77.631087
P: (252) 538-9776
W: www.rvresortatcc.com
E: rvresort@embarqmail.com
RV: \$42.50* **PA:** \$21.25*

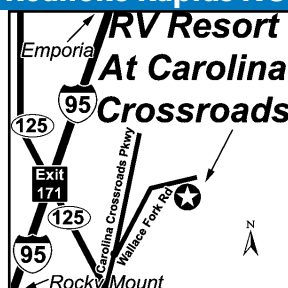
I: 85 sites, accom RVs to 70'. 30/50/110 amps at all campsite. Cable TV sites avail, free Wi-Fi, spa, water slide, 1500 sq ft shelter, gazebos, 6000 sq ft dog run, picnic area, store supplies & more!

D: N on I-95 take EX #171 to top of ramp & turn R on Hwy 125 S, go .1 mi & turn L onto Carolina Crossroads Blvd, go .1 mi & stay R at traffic circle onto Wallace Fork Rd, go .5 mi park on R. S on I-95 take EX171 to top of ramp and turn L onto Hwy 125 S, go .2 mi & turn L onto Carolina Crossroads Blvd, go .1 mi & stay R at traffic circle onto Wallace Fork Rd, go .5 mi park on R.

N: Open year-round! Check-in 1PM Out 12PM. PA valid 1 night & valid Mon-Thurs only. PA not valid on wknds, holidays, & special events. PA not valid Oct, Nov, March & April (see mgmt for possible PA \$ during this time). No reserv/online reserv. Sites on a 1st come, 1st served - drive up accom basis only. Pets must be leashed/cleaned up after. Check/Cash only. *Rates for 2 adults & 2 children, \$3 addl per extra person/per day. Early check-in fee \$1 each hr prior to 1PM.



Roanoke Rapids NC



LAZY J CAMPGROUND

1237 Parkway Road, Rosman NC 28772
GPS: 35.156877, -82.833315
P: (828) 966-3834
W: www.lazyjcampground.com
RV: \$22-27* **PA:** \$11-13.50*
TENT: \$17* **PA:** \$8.50*

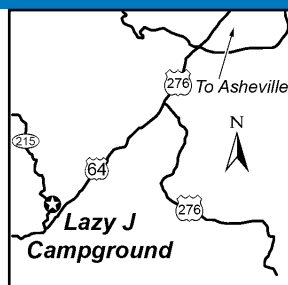
I: 24 total RV sites (12 full hookup sites, 12 water & electric sites), can accommodate RVs up to 40', shaded sites with fire ring and table, tubing, ball fields, and more!

D: Located 10 miles from Brevard and 40 miles from Asheville. Take Highway 64, go 9 miles west of Brevard to Highway 215. Go north 1 mile and campground is on the left.

N: PA is valid Monday through Wednesday, and is not valid during holidays. Weekly and monthly rates available. Pets must be on a leash and cleaned up after. Pets must not left outside unattended. *Rates are for 4 people over the age of 5. \$3.00 additional for each extra person.



Rosman NC



RIVER CREEK CAMPGROUND

217 River Creek Dr, Rutherfordton / Lake Lure NC 28139
GPS: 35.418226, -82.127524
P: (828) 287-3915
W: www.rivercreeknc.com
E: rivercreek@rivercreekcampground.com
RV: \$35* **PA:** \$17.50*

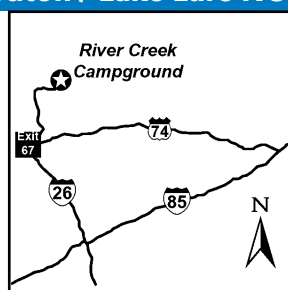
I: 25 tent & 27 RV sites, can accommodate RV's up to 45'. Located in the beautiful foothills of western NC, next to Broad River where you can fish and swim. Park offers picnic tables and fire rings on each site, camping cabins, wood, and more!

D: From I-26: take Exit 67 (old Exit 36) to NC-108 E, to NC-9 N (turn L), to NC-64/74A E (turn R), to Rock Springs Church Rd (turn R/bridge), then L on gravel road at campground sign. From Jct Hwy 221 W & NC-64/74A go W to Rock Springs Church Rd (turn L/bridge). From I-85: take NC-74 Bypass W, to Exit 181, to the town of Ruth. Turn L on NC-64/74A, approx 12 mi W to Rock Springs Church Rd (turn L/bridge).

N: Reservations are required to receive discount (non-refundable). P.A. discount is valid Sunday through Thursday nights. P.A. discount not valid during holidays. Reservation is non-refundable. Credit cards accepted. Groups and pets welcome with certain restrictions *Rates are subject to change. Rates apply to 1-2 people, \$3.00 per night for each additional person. One time \$3.00 dog charge.



Rutherfordton / Lake Lure NC



ORCHARD LAKE CAMPGROUND

460 Orchard Lake Rd, Saluda NC 28773
GPS: 35.19833, -82.353973
P: (828) 749-3901
W: www.orchardlakecampground.com
E: ngr@orchardlakecampground.com
RV: \$48* **PA:** \$24*
TENT: \$35* **PA:** \$17.50*

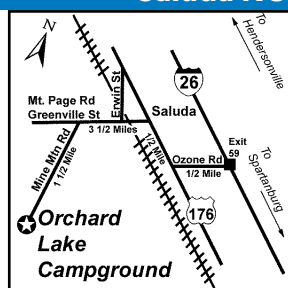
I: 130 total RV sites, can accommodate RVs up to 60'. Campground offers nature trails for hiking, fun activities, and more!

D: Located 4.5 miles from downtown Saluda. Orchard Lake Campground is 6.3 miles from Interstate 26. Take I-26 to exit #59. Follow the signs into and through downtown Saluda. Cross the bridge over the railroad tracks and turn left immediately onto Erwin Street. Go 1 block and turn right onto Greenville St., which becomes Mountain Page Road. Go 3.5 miles and past Mountain Page Baptist Church to Mine Mountain Road. Turn left at the sign and go 1.5 miles to campground entrance.

N: Open April through October. P.A. discount is valid for 1 night. Discount not valid during holidays. Pets are allowed but must be kept on a leash and cleaned up after. *Rates are for 2 adults and 4 children, or 4 adults. \$5.00 for each additional person.



Saluda NC



NORTH RIVER CAMPGROUND **Shawboro / Shiloh NC**

256 Garrington Island, Shawboro / Shiloh NC 27973
GPS: 36.304398, -76.021606
P: (252) 336-4414
W: www.northrivercampground.com
RV: \$42* **PA:** \$21*

I: 92 total RV sites, 4 pull-thru sites, can accommodate RVs up to 100'. Security gated park. Park offers motel, tents (no discount given), paddle boats, fishing in the lake, mini-golf, ice, golf, playground, pool table, boating, store, and much more! RV storage available. Weekly and monthly rates available. 2 enclosed pavilions with kitchens for rent for groups. Cabins and Park Models available for rent (no discount given).
D: Located 14 miles from Elizabeth City and 40 miles from Outer Banks. From Elizabeth City: Take Highway 158 East and turn right onto Indian Town Road. Go 6 miles and turn left onto Garrington Island Road.



N: Open year round. PA discount is valid for 3 nights. PA discount is not valid Friday and Saturday, during holiday weekends (Friday through Monday of the holiday), and on special event days. Must present a valid P.A. membership card at check-in to receive discount. Cash only. *\$5.00 additional charge per day for pull-through sites. Rates are based on 2 people, \$5.00 per day for each additional person over the age of 12.

OAK ISLAND CAMPGROUND **Southport NC**

4125 Long Beach Rd, Southport NC 28461
GPS: 33.931559, -78.069476
P: (910) 269-6979, (910) 880-0007
W: www.oakislandcampground.com
E: oakislandcamping@yahoo.com
RV: \$30-40 **PA:** \$15-20

I: 51 total RV sites, can accommodate RV's up to 50ft.
D: Located 30 miles from Wilmington and 1 miles from Southerport. Coming from Supply on 211 - take right at light in front of Lowes onto 133/Long Beach Rd. Go approximately 4 miles, and park is located on right. White "Oak Island Campground" sign out front with "U" shaped drive.

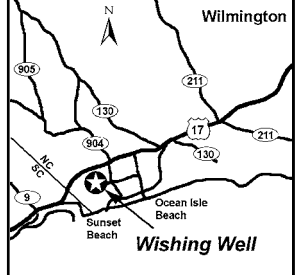


N: Open year-round. PA is valid for 2 nights. Please see management for discounts on longer stays. Reservations and drive-ups are welcome. No restroom or shower facilities. Pets welcome. No aggressive dog breeds allowed.

WISHING WELL **Sunset Beach NC**

520 Seaside Road SW, Sunset Beach NC 28468
GPS: 33.931848, -78.501172
P: (910) 579-7982, (866) 433-7982
RV: \$24 **PA:** \$12
TENT: \$24 **PA:** \$12

I: 15 total RV sites, can accommodate RV's up to 40'. Park offers nature trail, tent camping w/water & electric, bathhouse w/hot showers, flush toilets (Bathhouse facilities available April 1st-October 31st), and more! Open 50 weeks (please call for closed dates) 16 tent/ pop-up sites.
D: Midway between Wilmington and Myrtle Beach S.C. 7 miles south of Shallotte NC on US 17, and then turn east on NC Hwy. 904. Go one mile to Wishing Well Campground on the right.

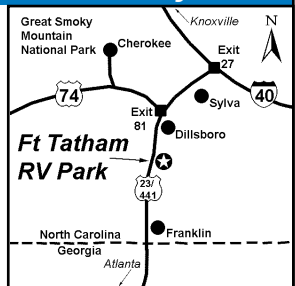


N: Passport America discount is not valid during weekends (Friday & Saturday nights) and holidays. Pets allowed on a leash and must be cleaned up behind.

FT TATHAM CAREFREE RV PARK **Sylva NC**

175 Tathams Creek Road, Sylva NC 28779
GPS: 35.29251, -83.269115
P: (828) 586-6662
W: www.carefreevresorts.com
E: forttatham@carefreevresorts.com
RV: \$36 **PA:** \$18

I: 92 total RV sites. Can accommodate RVs up to 40'. Park offers fishing in the creek, nightly campfire under the pavilion, and more!
D: Located 5.9 miles from Dillsboro. From Exit 27 on Interstate 40, follow US 74 for 41.9 miles. Take Exit 81, US 441 South 5.9 miles to campground.

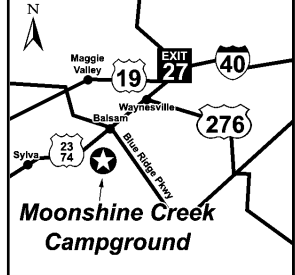


N: Park's season is April 1 to November 1. P.A. discount is valid Sunday through Thursday only. P.A. discount is not valid on holidays or special events.

MOONSHINE CREEK CAMPGROUND **Sylva NC**

2486 Dark Ridge Rd, Sylva NC 28779
GPS: 35.4159, -83.100534
P: (828) 586-6666
W: www.moonshinecreekcampground.com
E: moonshinecreek@hotmail.com
RV: \$42* **PA:** \$21*

I: 70 total RV sites and 22 tent sites, can accommodate RV's up to 40'. Park offers cable TV (\$), fire rings at all sites, pavilion, rushing stream throughout campground, fishing in stream, decks, weather shelters, & more!
D: From Waynesville, go SW on US 74/23. From Sylva, go NE on US 74/23. Just past mile marker 93 turn at "Balsam" highway directional sign onto Candlestick Rd. Go 50 yds and turn right, go over RR tracks and past Balsam Post Office on the left. Then, go 300 yards to the fork in the road, and stay to the right or straight. The road will turn hard right, cross the RR tracks, and go past the Balsam Mountain Inn on your L. Follow this road, Dark Ridge Rd, 1 1/2 mi and campground will be on your L.

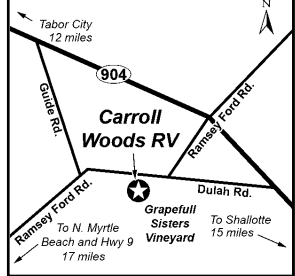


N: Open April 1st - November 1st. PA not valid on weekends or June, July, August, and Oct, and for the holiday periods of Memorial Day & Labor Day. PA valid with a minimum stay of 2 days and a maximum stay of one week. Please call ahead to check availability. *Rates for 2 people, \$3 for each add'l person. \$3.00 additional for Cable TV.

CARROLLWOODS RV PARK AT GRAPEFULL SISTERS VINEYARD **Tabor City NC**

4903 Ramsey Ford Road, Tabor City NC 28463
GPS: 34.059023, -78.709509
P: (910) 653-5538
W: www.carrollwoods.com
E: contact@grapefullsistersvineyard.com
RV: \$45* **PA:** \$22.50*

I: 30 sites, any size RV, sites are 45' X 75' & shady. Free Wi-Fi throughout, B&B on site, daily wine tastings, fishing pond, hiking, gift shop, & more!
D: Attention: GPS system directions for the final step to the park are not accurate. From Myrtle Beach, SC: 501W to SC 31N, until the road ends. Merge onto SC 9 toward Loris, turn R onto Camp Swamp Rd (St Rt 904) at Black Bear Golf Course. Turn R at the stop sign. Turn L onto the next rd-Ramsey Ford Rd, go 2.5 mi & the CG is on R. From NC Hwy 17: Headed S on Hwy 17 at Ocean Isle take R onto 904 W toward Tabor City. Stay on 904 @ 17 mi to the Pireway Community, take a L onto Dulah Rd (if you go past Dulah Baptist Ch turn around & go back). Go 1.2 mi & CG is on L. From NC 904 E: Leaving Tabor City, on 904 E, go @ 10 mi, take R onto "Guide" (just before the Power substation). Go to end of Guide less than 1 mi; take a L onto Ramsey Ford & CG is 0.1 mi on R.



N: Open year-round! PA valid 1 night & not during holidays. *Plus tax. Rates for 2 people, \$3 each add'l person. \$4 add'l Cable TV per night.

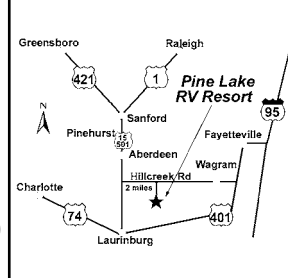
PINE LAKE RV RESORT

32482 Hill Creek Rd, Wagram NC 28396
GPS: 34.983876, -79.412264
P: (910) 281-3319
W: www.pinelakervresortcamp.com
E: antqlady2@aol.com
RV: \$34-38* **PA:** \$17-19*

I: 95 total RV sites, can accommodate any size RVs. Resort offers horse camping sites with corrals, fishing lake, satellite, modem hook-ups available in office, security gate, Antique Store, Campstore, and more!
D: From Laurinburg: 15 miles north on 15-501, two (2) miles east on Hillcreek Road. From Aberdeen: 10 miles south on 15-501, two (2) miles east on Hillcreek Road. From Wagram: 7 miles northwest on Hillcreek Road.
N: Park open year round. P.A. discount is valid for 4 nights maximum. P.A. discount is valid Sunday - Thursday. P.A. discount not valid on holidays or weekends. P.A. discount is not valid for tent camping or rental units. *\$2.00 additional charge per day for bathroom use (family of four). Rates are as follows: 30 Amp Rate: \$34.00, P.A.: \$17.00. 50 Amp Rate: \$38.00, P.A.: \$19.00. Rates are subject to change.



Wagram NC



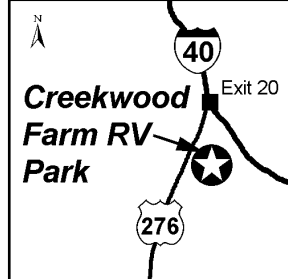
CREEKWOOD FARM RV PARK

4696 Jonathan Creek Road, Waynesville NC 28785
GPS: 35.587466, -83.00997
P: (828) 926-7977, (800) 862-8110
W: www.creekwoodfarmrv.com
E: creekwoodfarmrv@main.nc.us
RV: \$40-50 **PA:** \$20-25
TENT: \$25 **PA:** \$12.50

I: Open year round. 125 total sites, no size limit. Park offers limited RV supplies, firewood, WiFi, and more! Stocked Trout fishing in Jonathan Creek. Easy access to I-40 and Blue Ridge Parkway.
D: Take I-40 to Exit 20, go south one mile on Rt 276. Campground is on left.
N: P.A. discount is valid for 3 days, and longer stays based on availability. PA not valid on 28 Creekside Sites. P.A. discount is not valid Labor Day and Memorial Day weekends, or during the months of July, August and October.



Waynesville NC



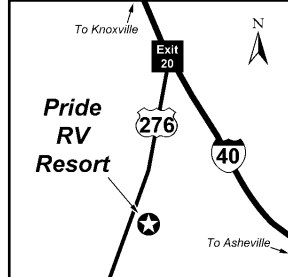
PRIDE RV RESORT

4394 Jonathan Creek Rd, Waynesville NC 28785
GPS: 35.583339, -83.011519
P: (828) 926-1645
W: www.pridervresort.com
E: info@pridervresort.com
RV: \$41-55* **PA:** \$20.50-27.50*

I: 141 total RV sites, can accommodate RV's up to 45 feet, FREE Wi-Fi, horseshoes, corn hole, miniature golf, stocked fishing pond, enclosed pavilion, Cabins, Park Models, and large activity hall with two fireplaces, large stage, custom sound, and floating hardwood floor (ideal for weddings- available for group functions - call for details).
D: Located 25 miles from Asheville and 86 miles from Knoxville, TN. From I-40, take Exit 20, and go one mile south on US 276.
N: PA is not valid during holidays and the month of October. *\$5.00 additional utilities surcharge.



Waynesville NC



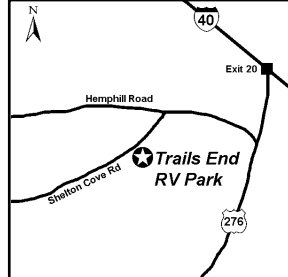
TRAILS END RV PARK

219 Shelton Cove Road, Waynesville / Maggie Valley NC 28785
GPS: 35.557914, -83.037386
P: (828) 421-5295
W: www.trailsendrvparknc.com
E: info@trailsendrvparknc.com
RV: \$35-42* **PA:** \$17.50-21*

I: Open year round. 46 total sites, can accommodate 45'+. Park offers 74 channel cable, pavilion with fire pit and kitchen facilities, free Wi-Fi, and more! Picnic tables at each site, some concrete patios. Easy access to I-40 and Blue Ridge Parkway.
D: I-40 Exit 20 to 276. Go 3.1 miles, right on Hemphill 1 mile, then left on Shelton Cove Rd. Go 1/10 mile and park is on the left. Entrance is at 219 Shelton Cove Rd.
N: P.A. discount is not valid Friday, Saturday, Sunday, holiday weekends, July, and October. Park entrance: 219 Shelton Cove Road, Waynesville, NC 28785. *Rates are for two adults; \$5.00 additional charge per night per extra adult and \$3.00 additional charge per night per extra child 6-16.



Waynesville / Maggie Valley NC



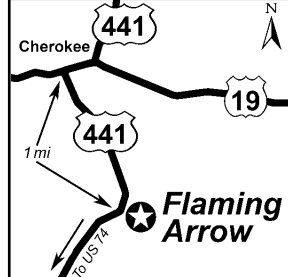
FLAMING ARROW CAMPGROUND

283 Flaming Arrow Dr, Whittier NC 28789
GPS: 35.446083, -83.308976
P: (828) 497-6901
W: www.flamingarrowcampground.com
E: flamingarrowcamper@yahoo.com
RV: \$45* **PA:** \$22.50*

I: 65 RV Sites. Big Rigs Welcome up to 45'. Paved roads and gravel sites with concrete patios. All sites have Cable TV and Wi-Fi Access, picnic table and fire rings. Nice, clean bath houses. Large and shady Tent Sites. Badminton and corn hole.
D: From Cherokee, NC take US Hwy 441 S exactly 1 mile and campground is on L. From US Hwy 74 take Exit #74 which is US Hwy 441 N, go 2.5 miles and campground entrance is on R.
N: Open year round (limited winter facilities available). PA is not valid for Holidays and special event weekends (call for details). We behaved pets are welcome on a leash. *Rates are for 2 adults and 2 children. \$5 for each add'l adult and \$3 for each addition child.



Whittier NC



FORT WILDERNESS RV PARK

284 Ft Wilderness Rd, Whittier NC 28789
GPS: 35.440659, -83.330717
P: (828) 497-9331
W: www.fortwilderness.net
E: c.roestenberg@yahoo.com
RV: \$45* **PA:** \$22.50*

I: 130 RV sites (25 paved pull-thrus), accomm. RVs up to 40', level and shaded sites, WiFi (\$), paved roads, pavilion, walking & bicycling on paved roads, activities, events, on-site RV Repair & more!
D: From Cherokee - Hwy 441 go towards the casino. Turn R onto Casino Trail. Go past McDonalds and make a L at light. Go approx 2 mi. Turn R onto Shoal Creek Rd. Go 1/3 of a mi and stay to the L of the fork in road. The CG is on R. From Asheville - take I-40 to EX 27, which is Hwy 74. Take Hwy 74 to Cherokee (do not get off of Hwy 74 at Waynesville), continue to EX 74, which turns into 441. Continue about 1 mi, and then turn L onto Shoal Creek Rd. Stay to L at fork and camp is on R.
N: Open Year Round. PA discount is not valid during Fourth of July weekend. Cash or check only. *Rates: \$5 additional for WiFi and Dish Network. Rates are for 2 people, \$3 for each additional person over 2 years old. Pet fee is \$2. Tax is included.



Whittier NC

